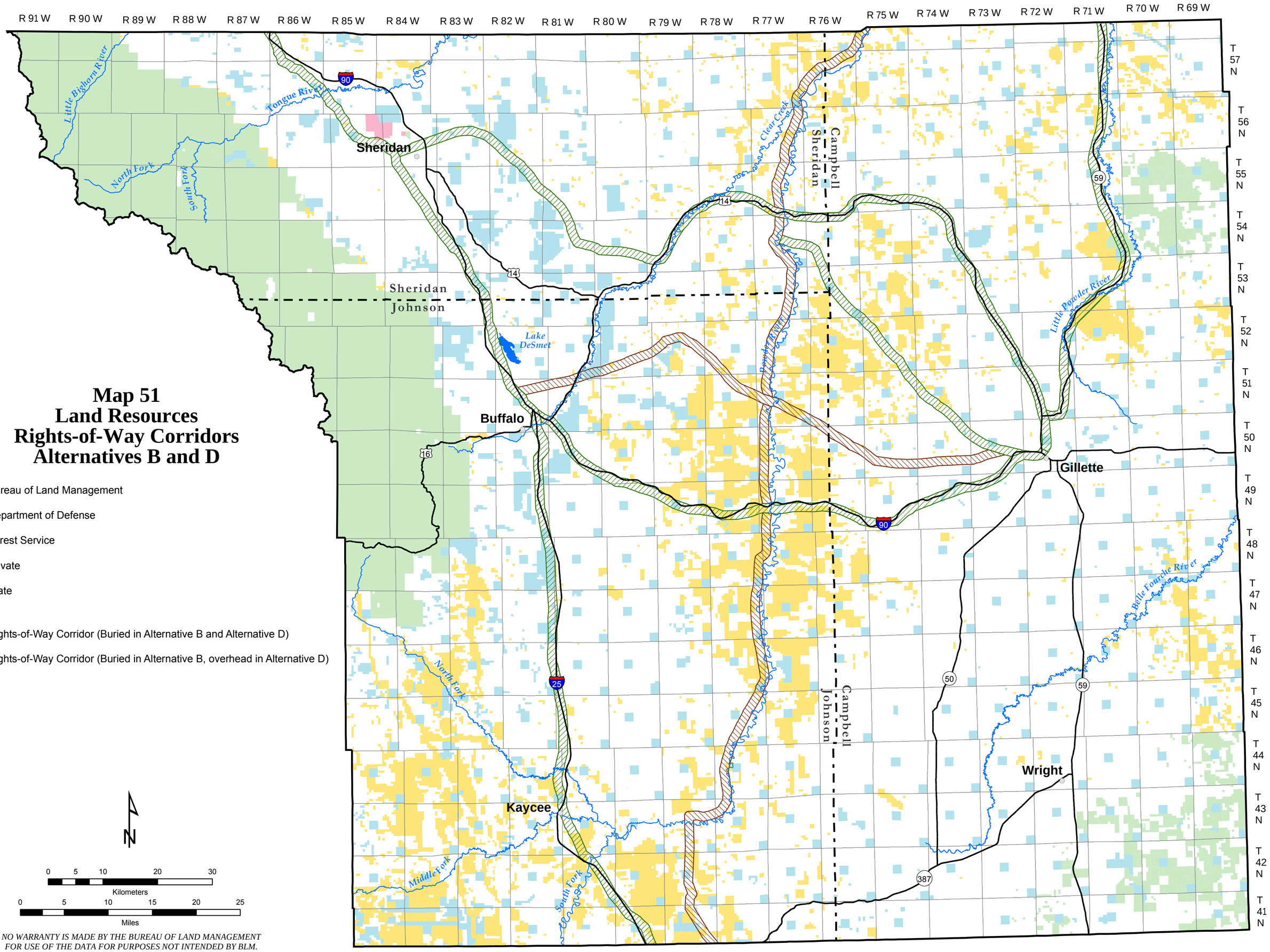

Map 51
Land Resources
Rights-of-Way Corridors
Alternatives B and D

- Bureau of Land Management
- Department of Defense
- Forest Service
- Private
- State

- Rights-of-Way Corridor (Buried in Alternative B and Alternative D)
- Rights-of-Way Corridor (Buried in Alternative B, overhead in Alternative D)

N

0 5 10 20 30
Kilometers

0 5 10 15 20 25
Miles

NO WARRANTY IS MADE BY THE BUREAU OF LAND MANAGEMENT FOR USE OF THE DATA FOR PURPOSES NOT INTENDED BY BLM.

Buffalo Draft Resource Management Plan and Environmental Impact Statement – June 2013

Map 52
Land Resources
Preliminary Transportation Network

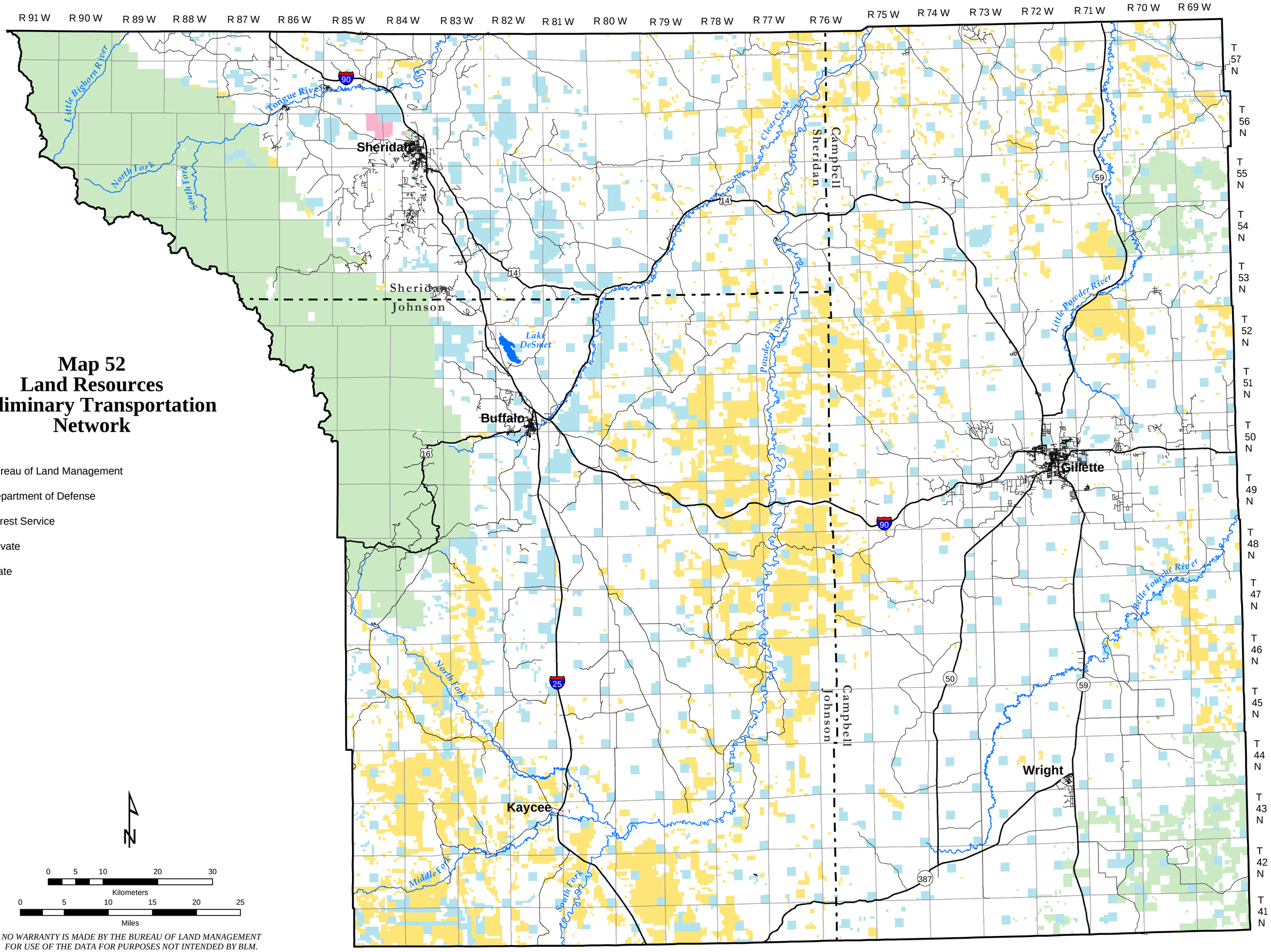

NO WARRANTY IS MADE BY THE BUREAU OF LAND MANAGEMENT FOR USE OF THE DATA FOR PURPOSES NOT INTENDED BY BLM.

Buffalo Draft Resource Management Plan and Environmental Impact Statement - June 2013

Map 53
Land Resources
Transportation Access
Alternative A

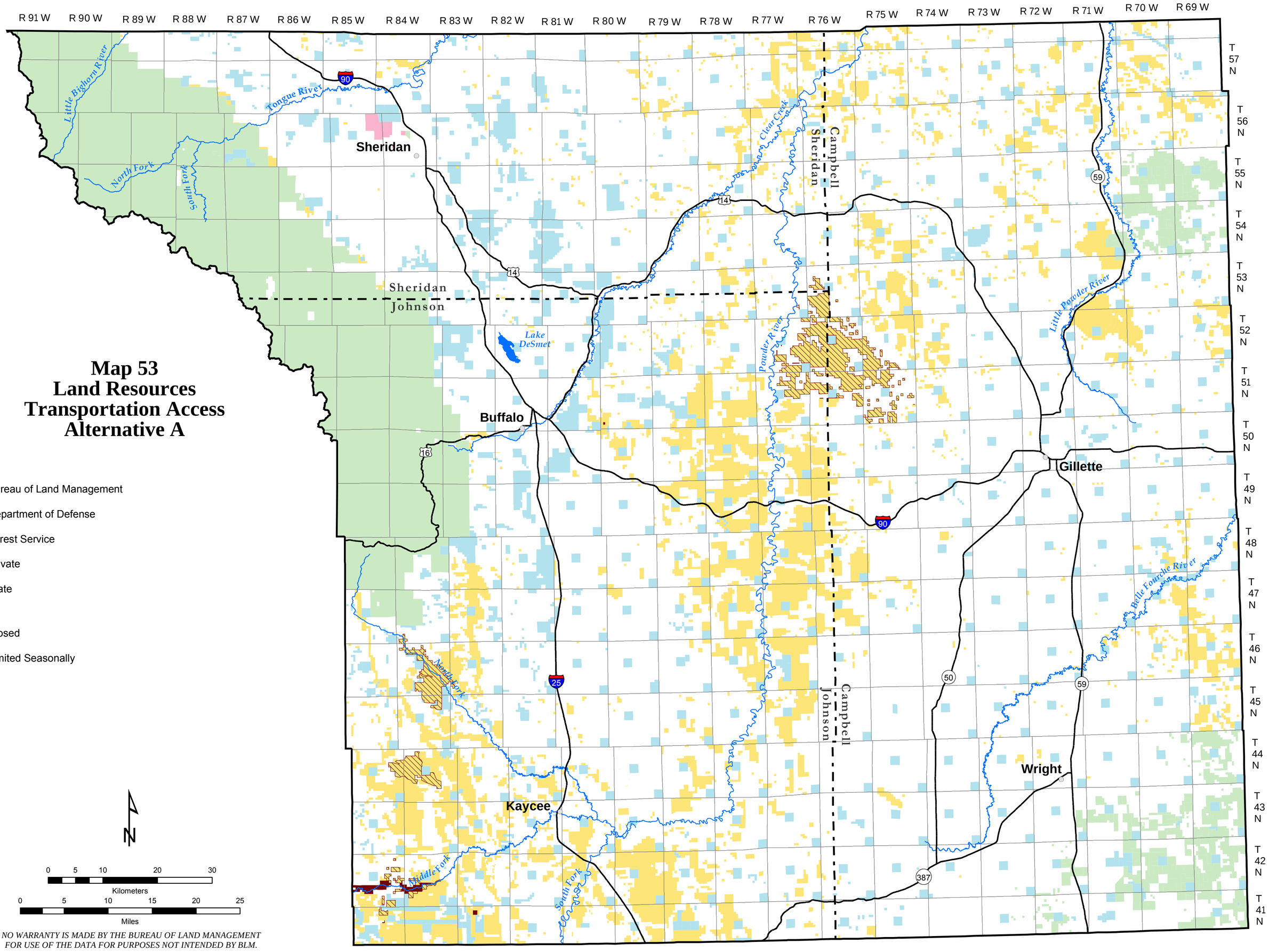

Bureau of Land Management

Department of Defense

Forest Service

Private

State

Closed

Limited Seasonally

N

0 5 10 20 30
Kilometers

0 5 10 15 20 25
Miles

NO WARRANTY IS MADE BY THE BUREAU OF LAND MANAGEMENT FOR USE OF THE DATA FOR PURPOSES NOT INTENDED BY BLM.

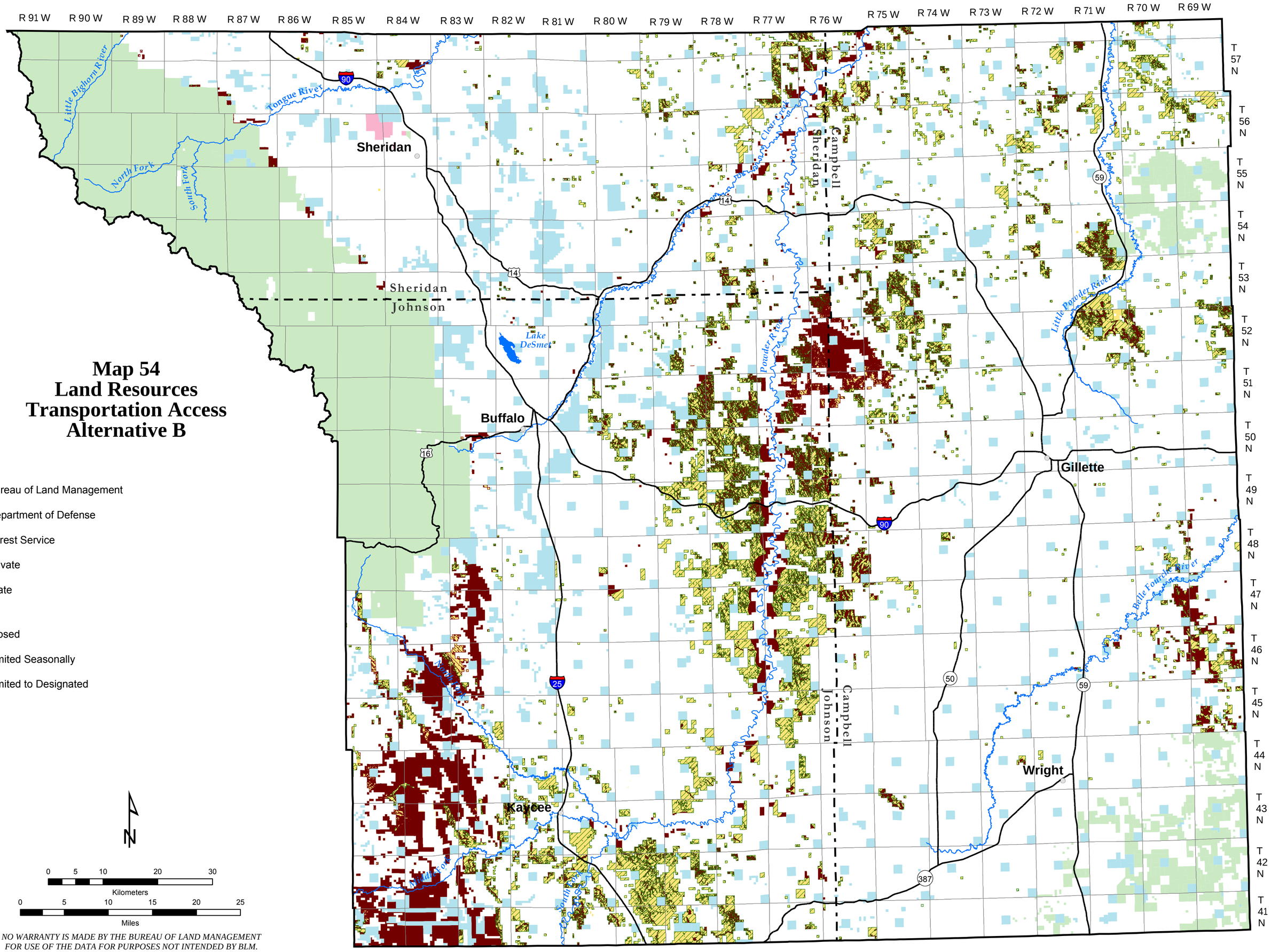

Map 54
Land Resources
Transportation Access
Alternative B

- Bureau of Land Management
- Department of Defense
- Forest Service
- Private
- State

- Closed
- Limited Seasonally
- Limited to Designated

N

0 5 10 20 30
Kilometers

0 5 10 15 20 25
Miles

NO WARRANTY IS MADE BY THE BUREAU OF LAND MANAGEMENT FOR USE OF THE DATA FOR PURPOSES NOT INTENDED BY BLM.

Buffalo Draft Resource Management Plan and Environmental Impact Statement – June 2013

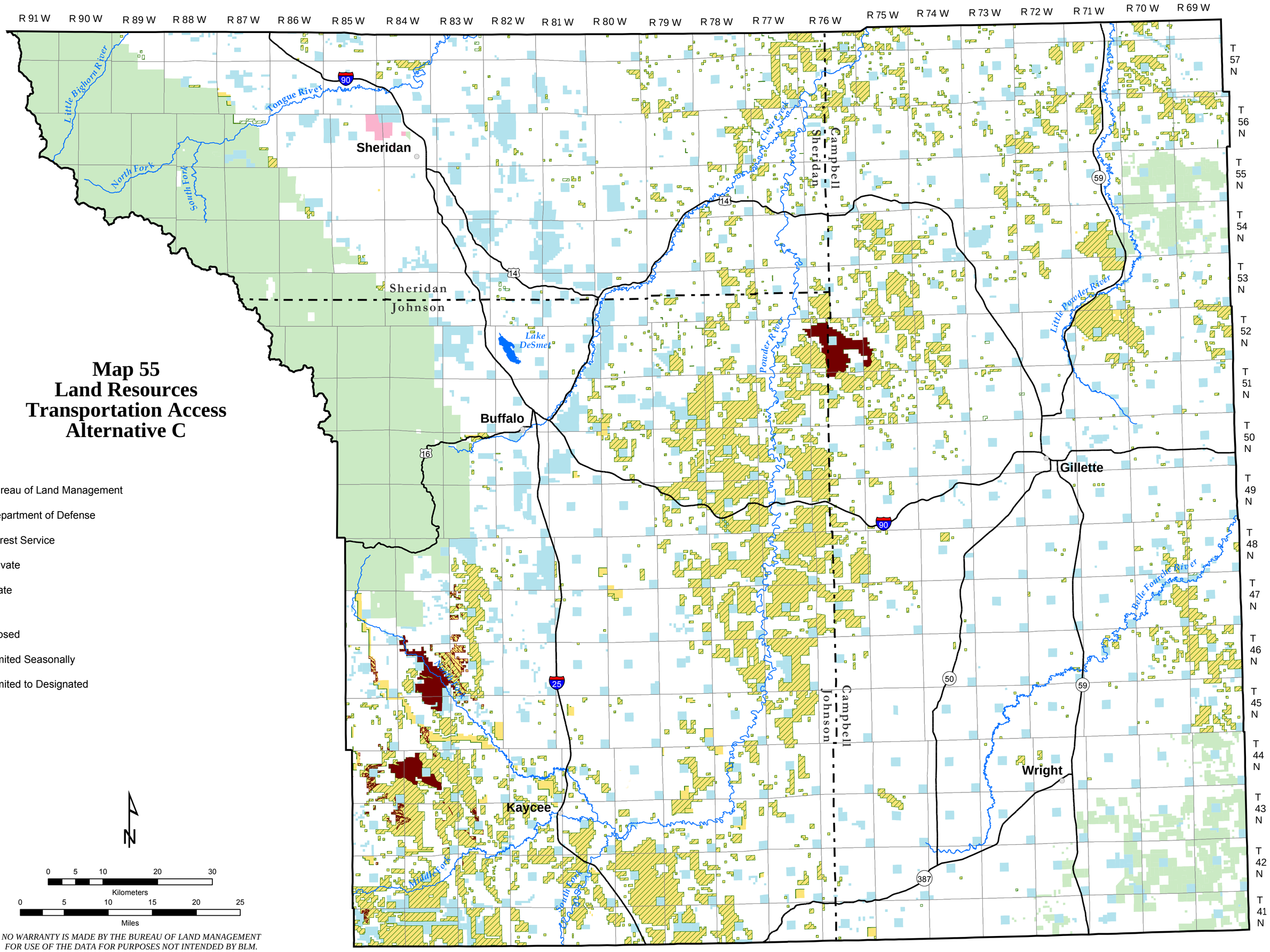

Map 55
Land Resources
Transportation Access
Alternative C

NO WARRANTY IS MADE BY THE BUREAU OF LAND MANAGEMENT FOR USE OF THE DATA FOR PURPOSES NOT INTENDED BY BLM.

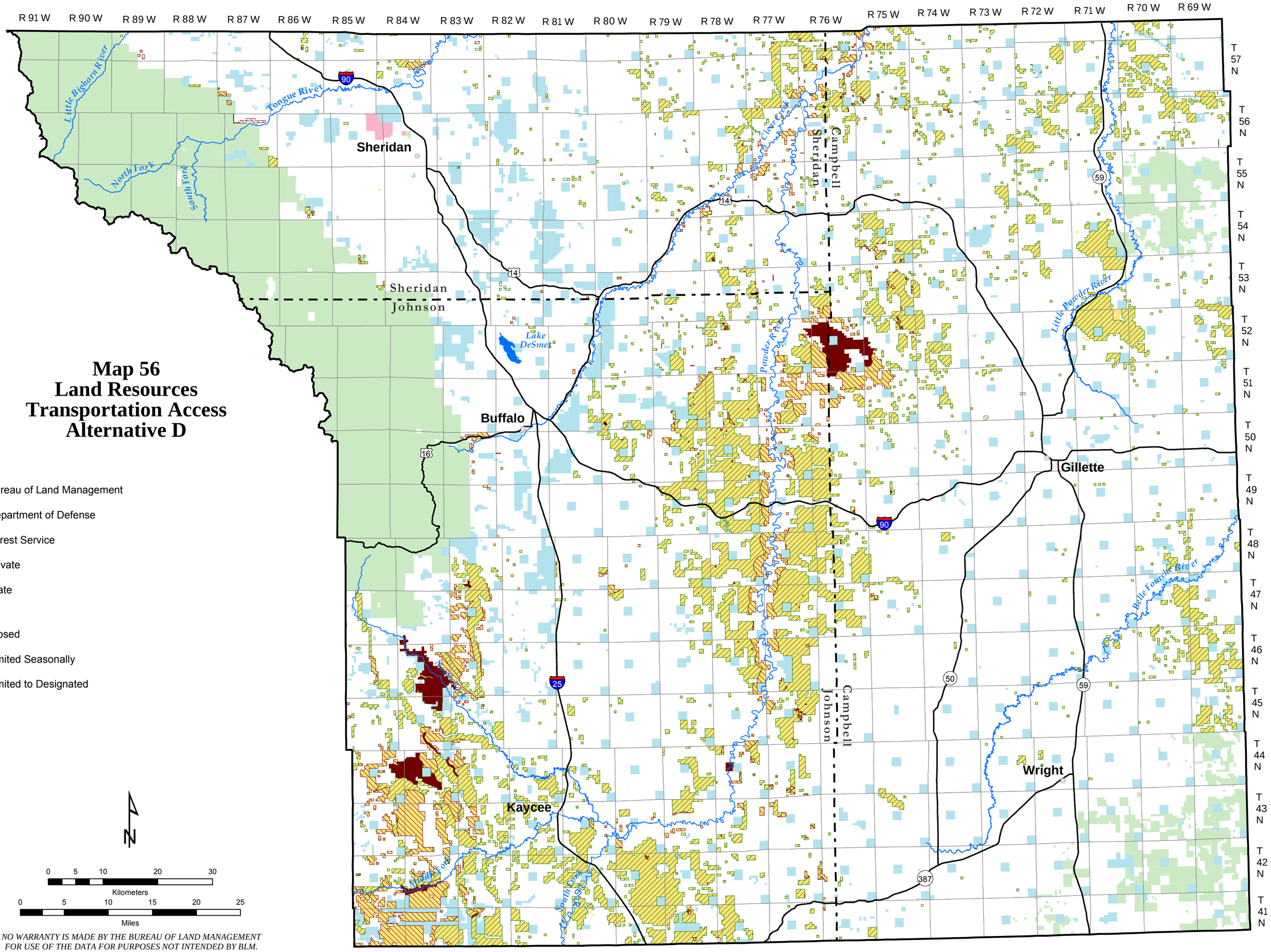

Map 56
Land Resources
Transportation Access
Alternative D

Bureau of Land Management

Department of Defense

Forest Service

Private

State

Closed

Limited Seasonally

Limited to Designated

N

0 5 10 20 30
Kilometers

0 5 10 15 20 25
Miles

NO WARRANTY IS MADE BY THE BUREAU OF LAND MANAGEMENT FOR USE OF THE DATA FOR PURPOSES NOT INTENDED BY BLM.

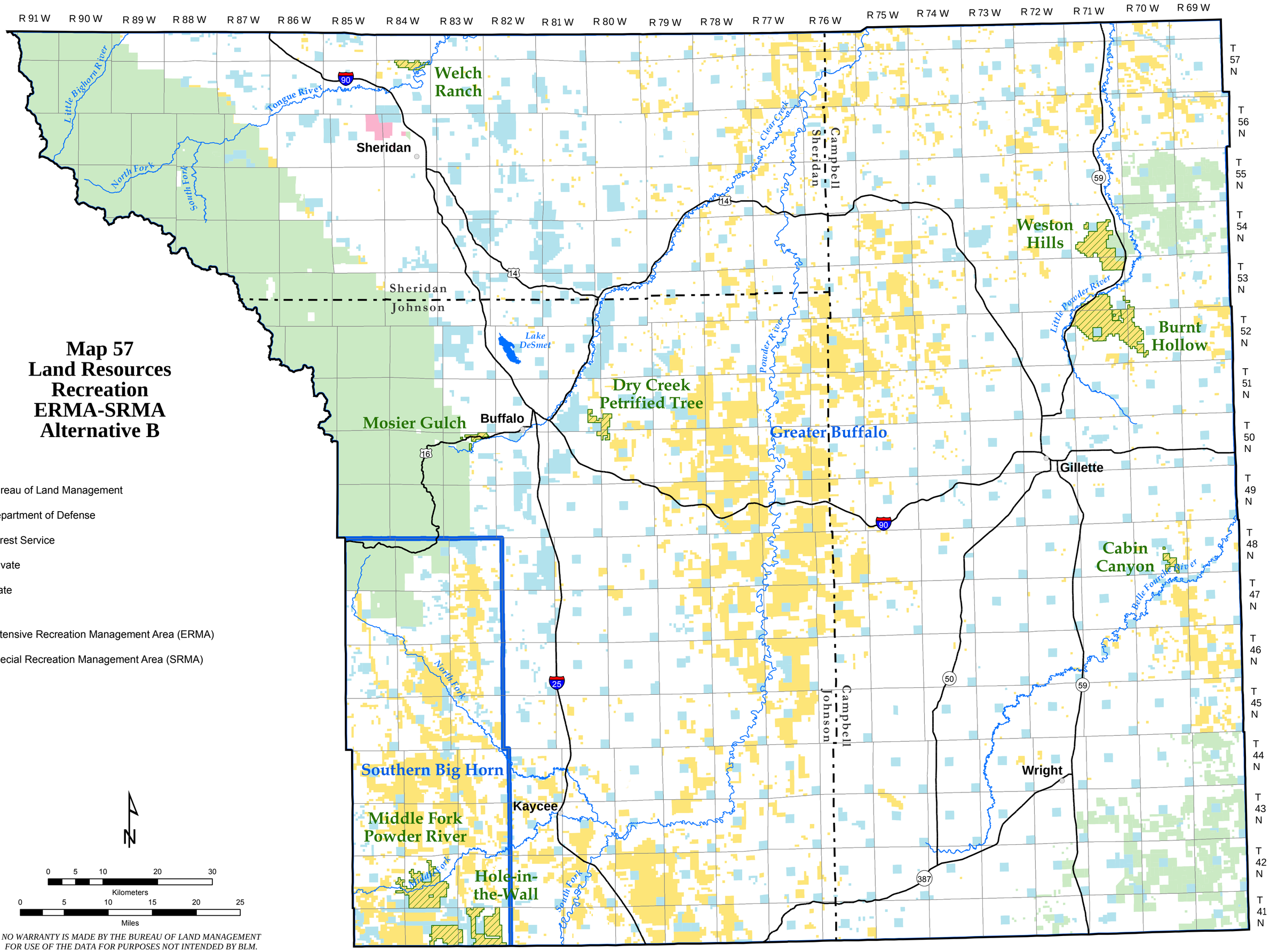

Buffalo Draft Resource Management Plan and Environmental Impact Statement – June 2013

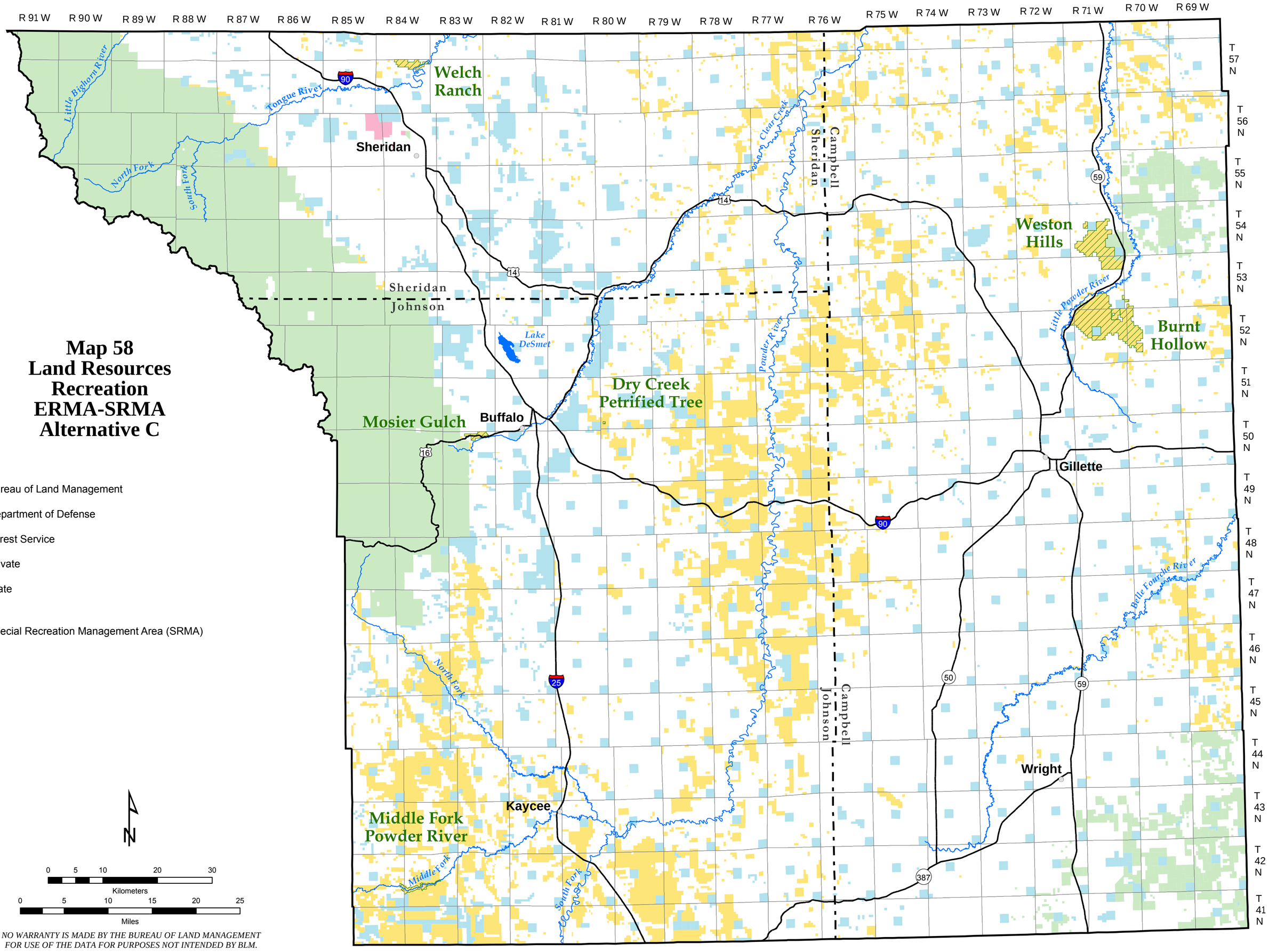

Map 58
Land Resources
Recreation
ERMA-SRMA
Alternative C

- Bureau of Land Management
- Department of Defense
- Forest Service
- Private
- State
- Special Recreation Management Area (SRMA)

N

0 5 10 20 30
Kilometers

0 5 10 15 20 25
Miles

NO WARRANTY IS MADE BY THE BUREAU OF LAND MANAGEMENT FOR USE OF THE DATA FOR PURPOSES NOT INTENDED BY BLM.

Buffalo Draft Resource Management Plan and Environmental Impact Statement – June 2013

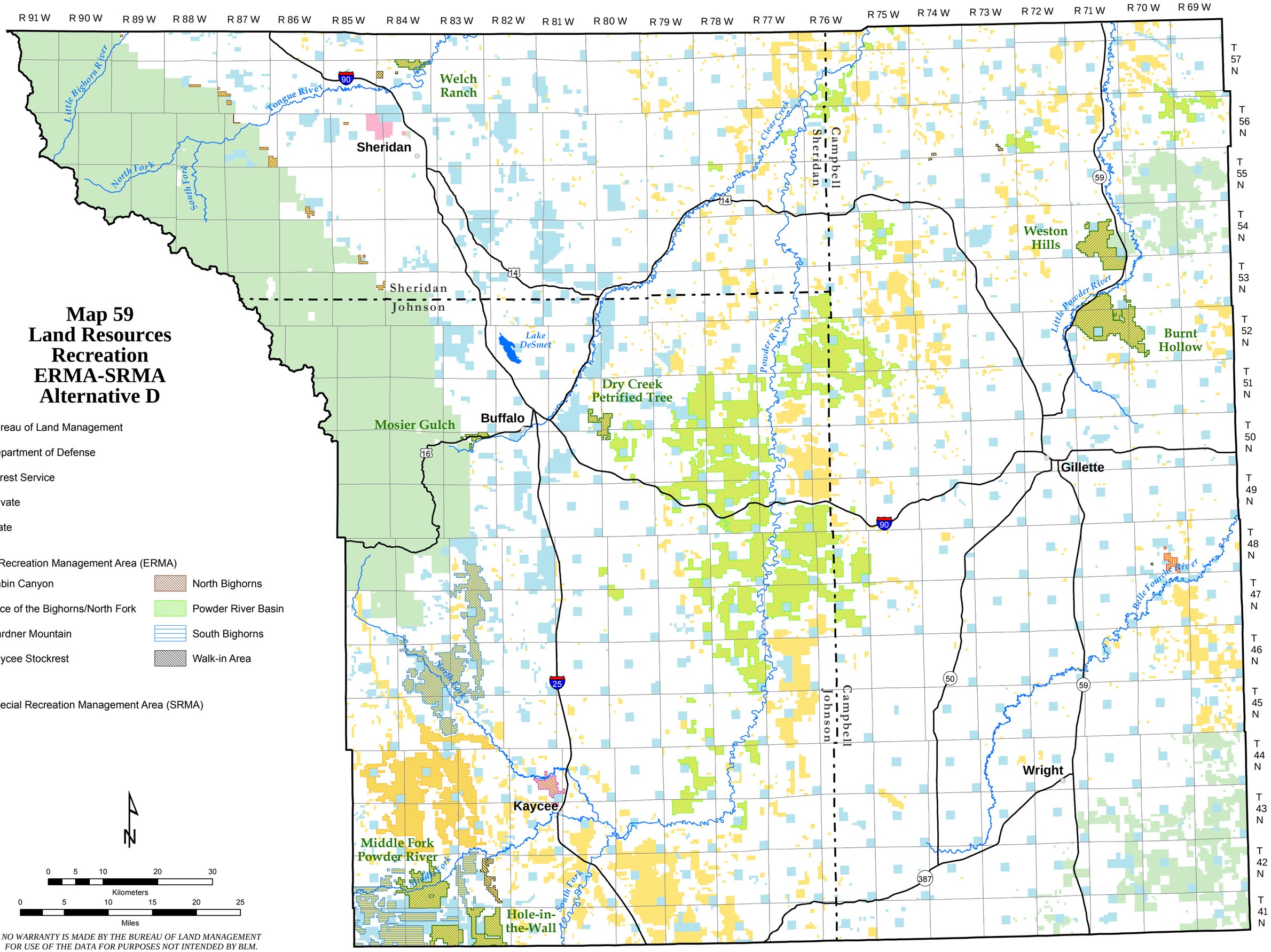

Map 59
Land Resources
Recreation
ERMA-SRMA
Alternative D

Bureau of Land Management

Department of Defense

Forest Service

Private

State

Extensive Recreation Management Area (ERMA)

- Cabin Canyon
- Face of the Bighorns/North Fork
- Gardner Mountain
- Kaycee Stockrest
- North Bighorns
- Powder River Basin
- South Bighorns
- Walk-in Area

Special Recreation Management Area (SRMA)

N

0 5 10 20 30
Kilometers

0 5 10 15 20 25
Miles

NO WARRANTY IS MADE BY THE BUREAU OF LAND MANAGEMENT FOR USE OF THE DATA FOR PURPOSES NOT INTENDED BY BLM.

Buffalo Draft Resource Management Plan and Environmental Impact Statement – June 2013

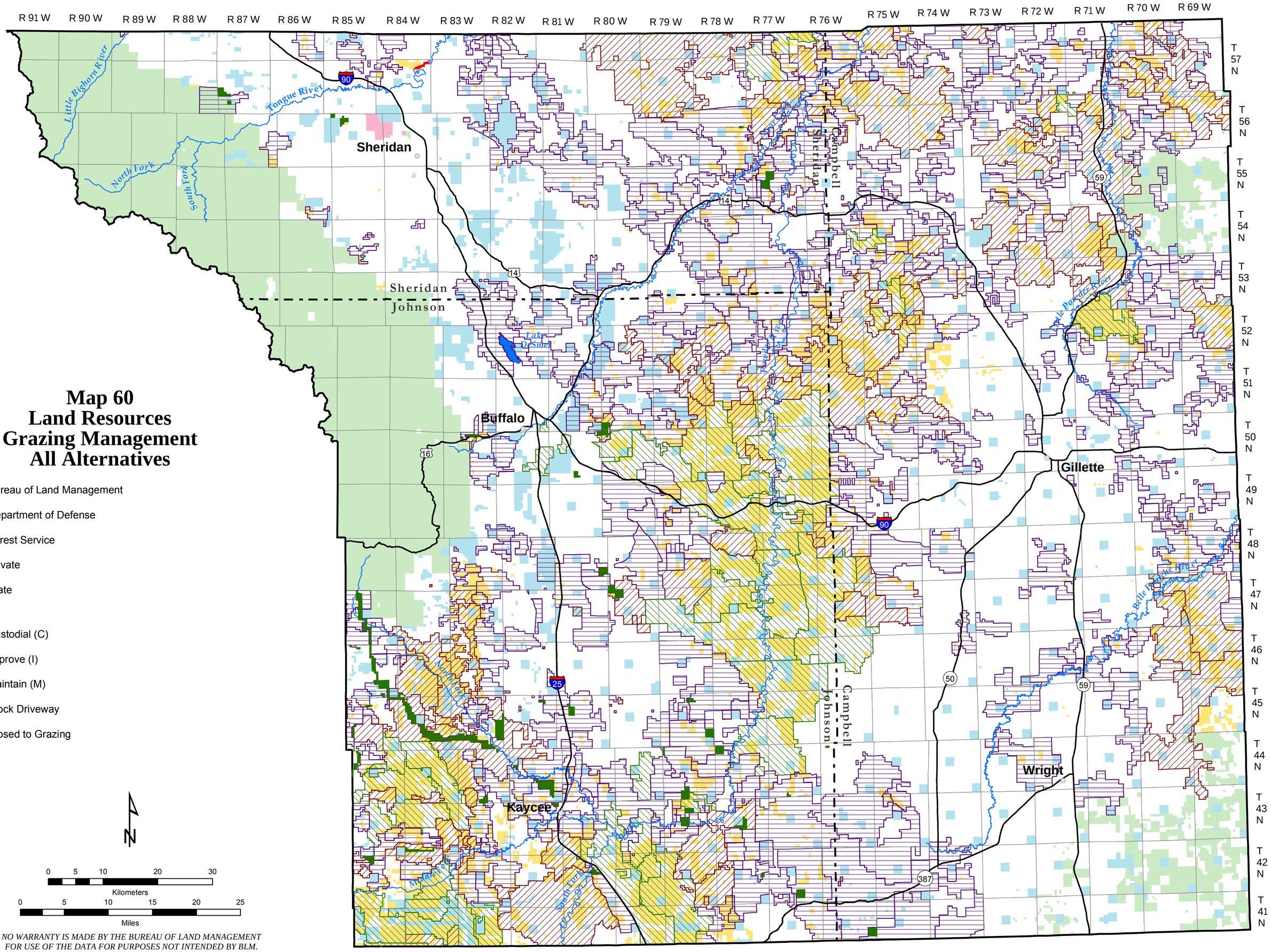

Map 60
Land Resources
Grazing Management
All Alternatives

- Bureau of Land Management
- Department of Defense
- Forest Service
- Private
- State

- Custodial (C)
- Improve (I)
- Maintain (M)
- Stock Driveway
- Closed to Grazing

N

0 5 10 20 30
Kilometers

0 5 10 15 20 25
Miles

NO WARRANTY IS MADE BY THE BUREAU OF LAND MANAGEMENT FOR USE OF THE DATA FOR PURPOSES NOT INTENDED BY BLM.

Buffalo Draft Resource Management Plan and Environmental Impact Statement – June 2013

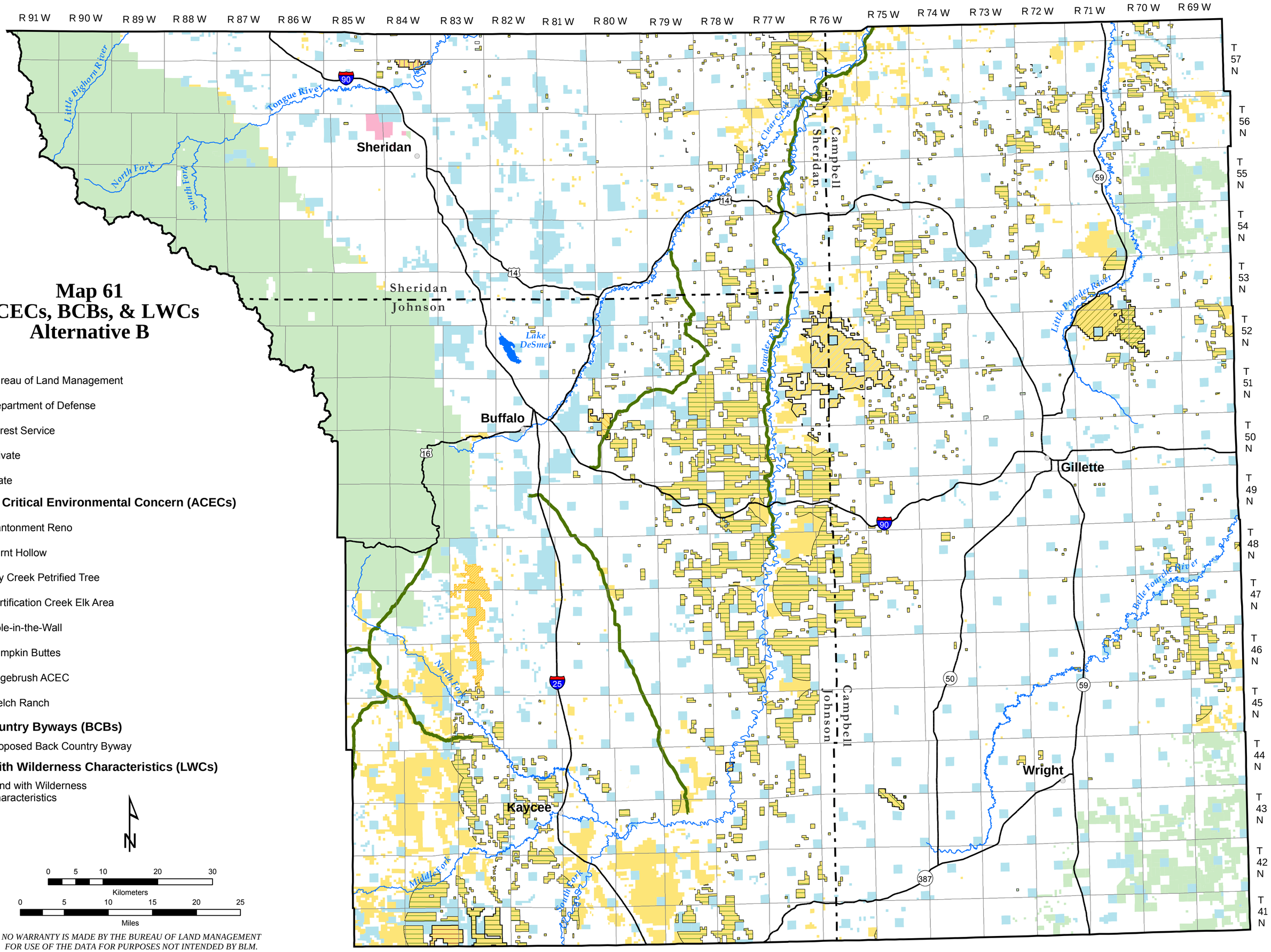

Map 61
ACECs, BCBs, & LWCs
Alternative B

Bureau of Land Management

Department of Defense

Forest Service

Private

State

Areas of Critical Environmental Concern (ACECs)

Cantonment Reno

Burnt Hollow

Dry Creek Petrified Tree

Fortification Creek Elk Area

Hole-in-the-Wall

Pumpkin Buttes

Sagebrush ACEC

Welch Ranch

Back Country Byways (BCBs)

Proposed Back Country Byway

Lands with Wilderness Characteristics (LWCs)

Land with Wilderness Characteristics

N

0 5 10 20 30
Kilometers

0 5 10 15 20 25
Miles

NO WARRANTY IS MADE BY THE BUREAU OF LAND MANAGEMENT FOR USE OF THE DATA FOR PURPOSES NOT INTENDED BY BLM.

Buffalo Draft Resource Management Plan and Environmental Impact Statement – June 2013

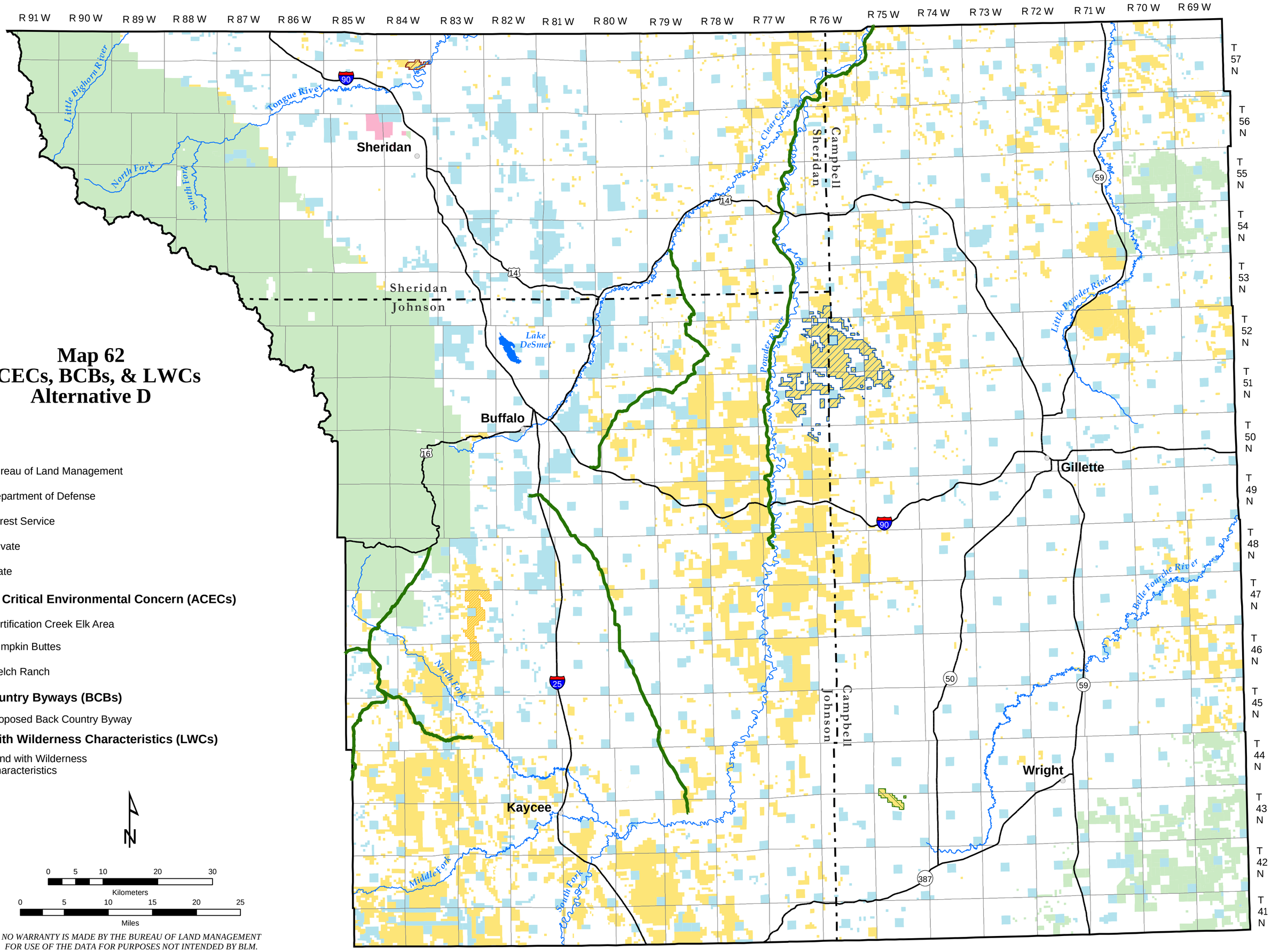

Map 62
ACECs, BCBs, & LWCs
Alternative D

Bureau of Land Management

Department of Defense

Forest Service

Private

State

Areas of Critical Environmental Concern (ACECs)

Fortification Creek Elk Area

Pumpkin Buttes

Welch Ranch

Back Country Byways (BCBs)

Proposed Back Country Byway

Lands with Wilderness Characteristics (LWCs)

Land with Wilderness Characteristics

N

0 5 10 20 30
Kilometers

0 5 10 15 20 25
Miles

NO WARRANTY IS MADE BY THE BUREAU OF LAND MANAGEMENT FOR USE OF THE DATA FOR PURPOSES NOT INTENDED BY BLM.

Buffalo Draft Resource Management Plan and Environmental Impact Statement - June 2013

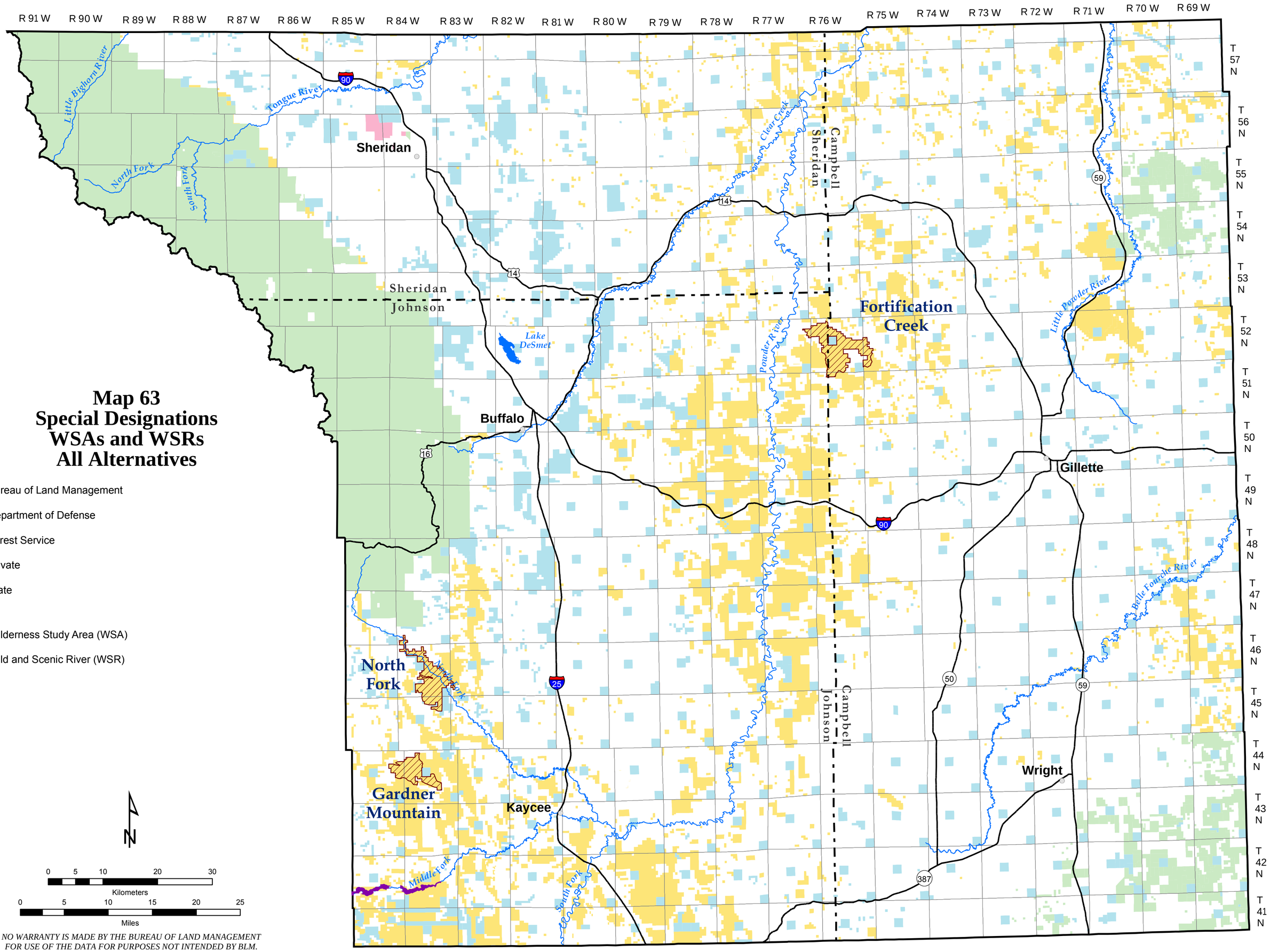

NO WARRANTY IS MADE BY THE BUREAU OF LAND MANAGEMENT FOR USE OF THE DATA FOR PURPOSES NOT INTENDED BY BLM.

Buffalo Draft Resource Management Plan and Environmental Impact Statement – June 2013