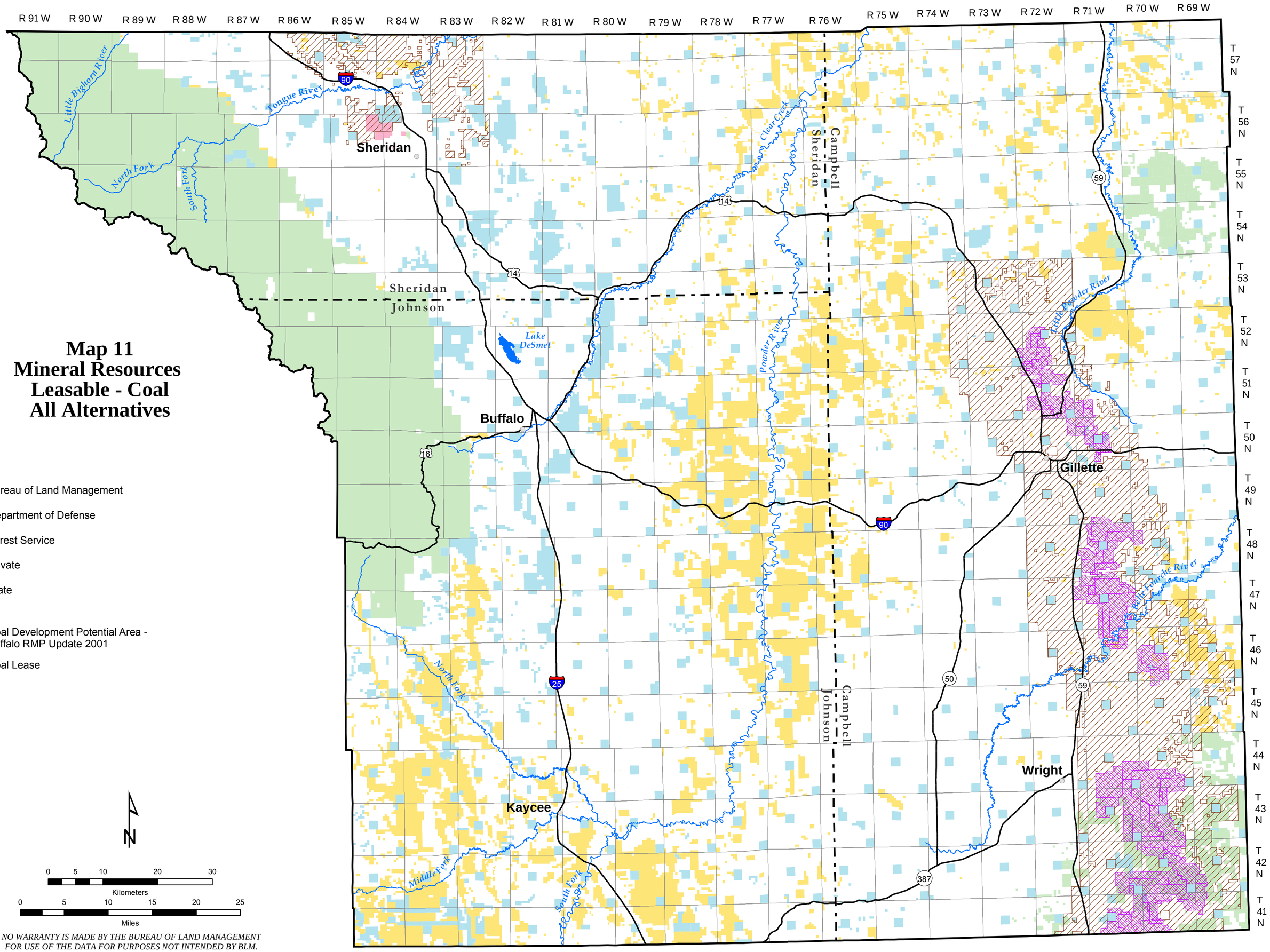

Map 11
Mineral Resources
Leasable - Coal
All Alternatives

NO WARRANTY IS MADE BY THE BUREAU OF LAND MANAGEMENT FOR USE OF THE DATA FOR PURPOSES NOT INTENDED BY BLM.

Buffalo Draft Resource Management Plan and Environmental Impact Statement – June 2013

Map 12
Mineral Resources
Leasable - Oil and Gas
Existing Leases
All Alternatives

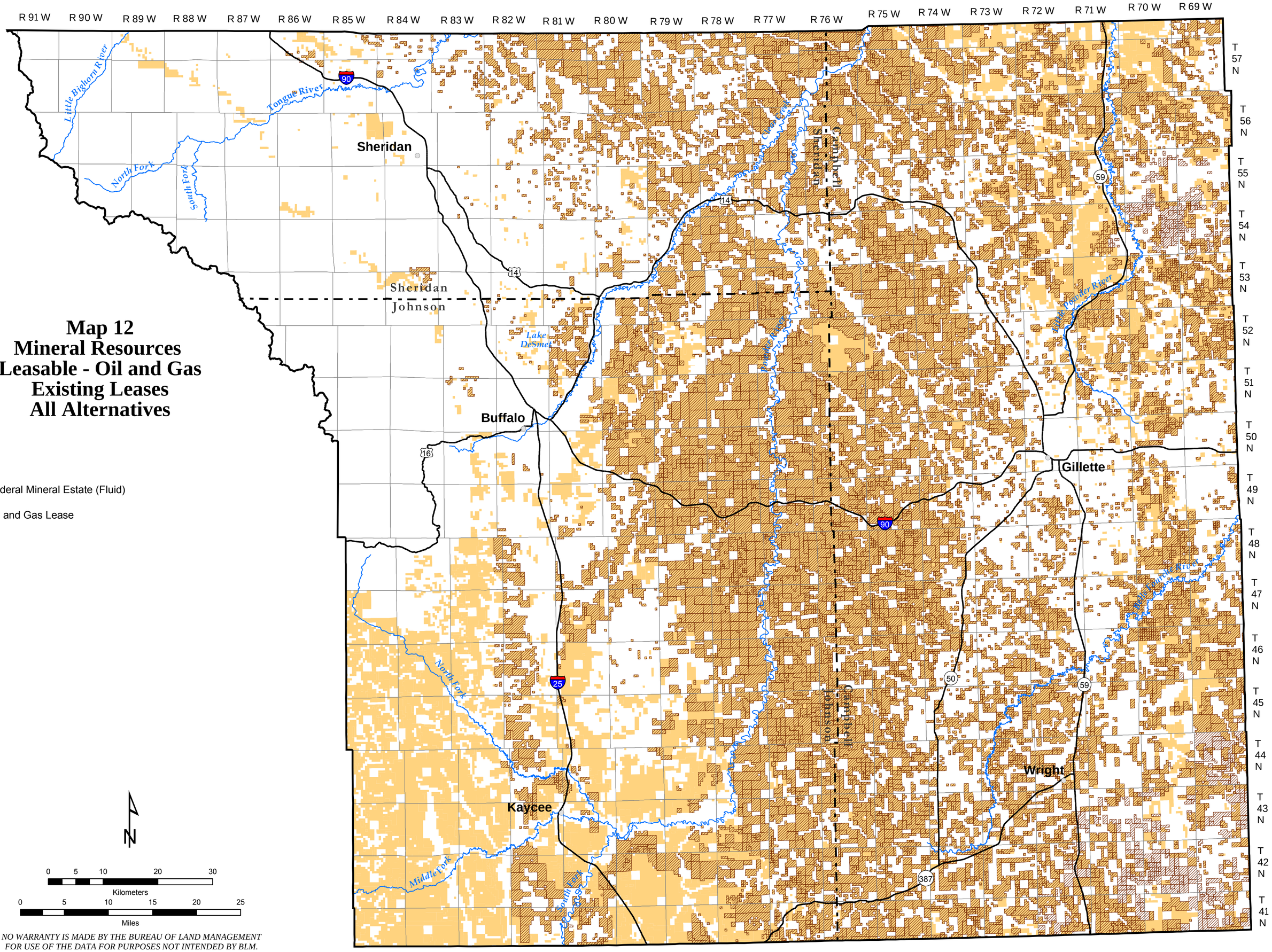

NO WARRANTY IS MADE BY THE BUREAU OF LAND MANAGEMENT FOR USE OF THE DATA FOR PURPOSES NOT INTENDED BY BLM.

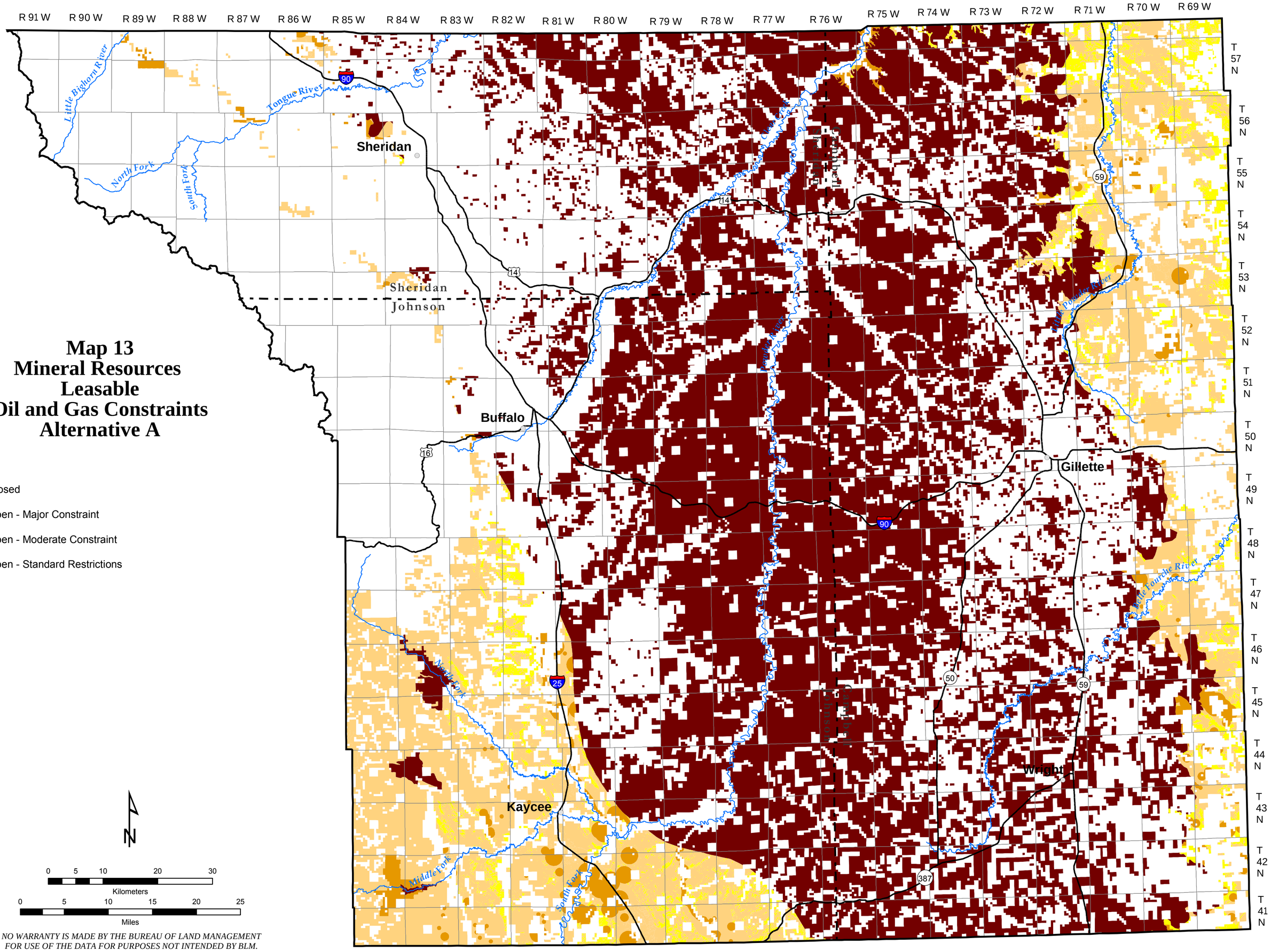

Map 13
Mineral Resources
Leasable
Oil and Gas Constraints
Alternative A

- Closed
- Open - Major Constraint
- Open - Moderate Constraint
- Open - Standard Restrictions

N

0 5 10 20 30
Kilometers

0 5 10 15 20 25
Miles

NO WARRANTY IS MADE BY THE BUREAU OF LAND MANAGEMENT FOR USE OF THE DATA FOR PURPOSES NOT INTENDED BY BLM.

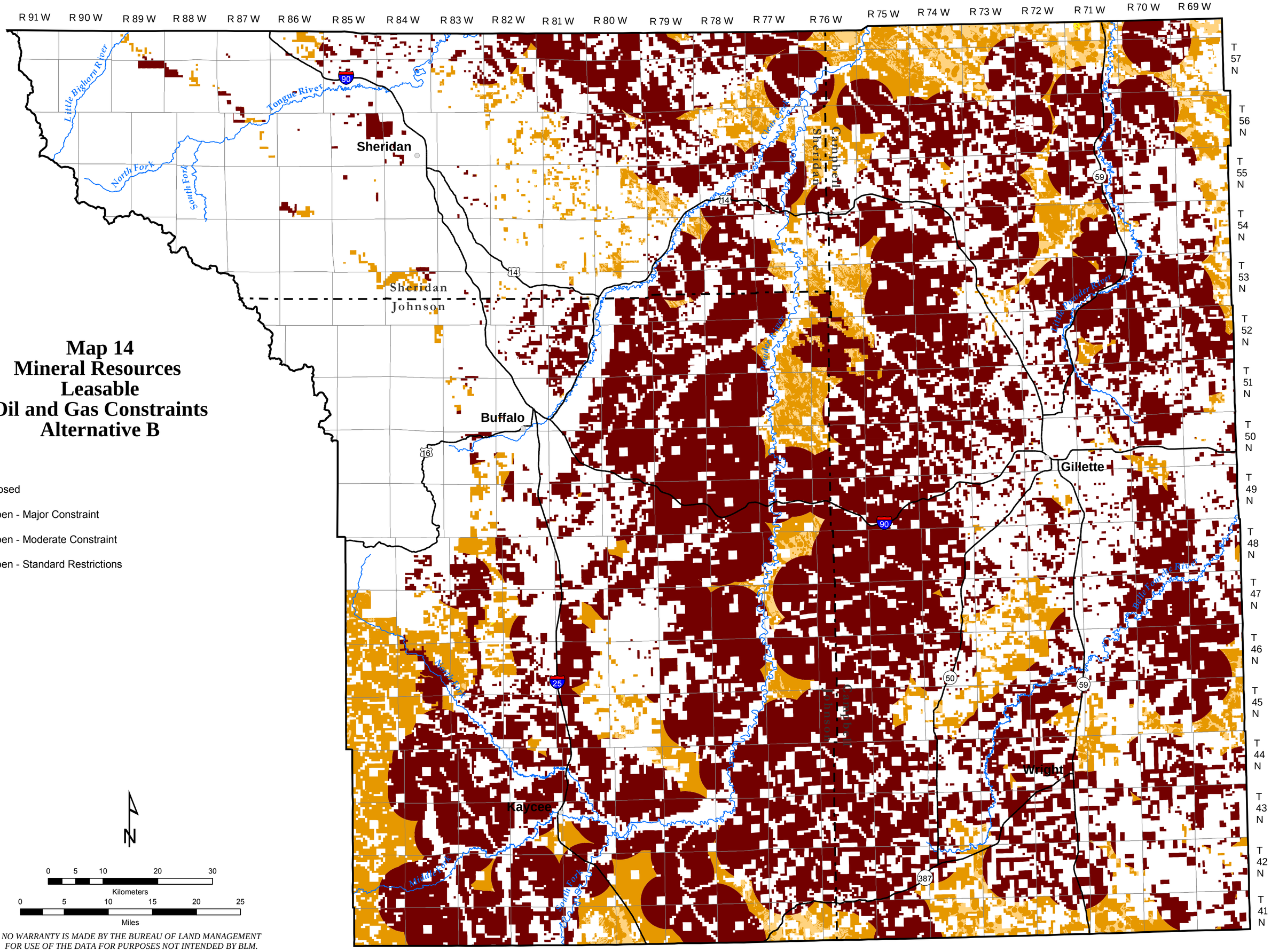

Map 14
Mineral Resources
Leasable
Oil and Gas Constraints
Alternative B

- Closed
- Open - Major Constraint
- Open - Moderate Constraint
- Open - Standard Restrictions

N

0 5 10 20 30
Kilometers

0 5 10 15 20 25
Miles

NO WARRANTY IS MADE BY THE BUREAU OF LAND MANAGEMENT FOR USE OF THE DATA FOR PURPOSES NOT INTENDED BY BLM.

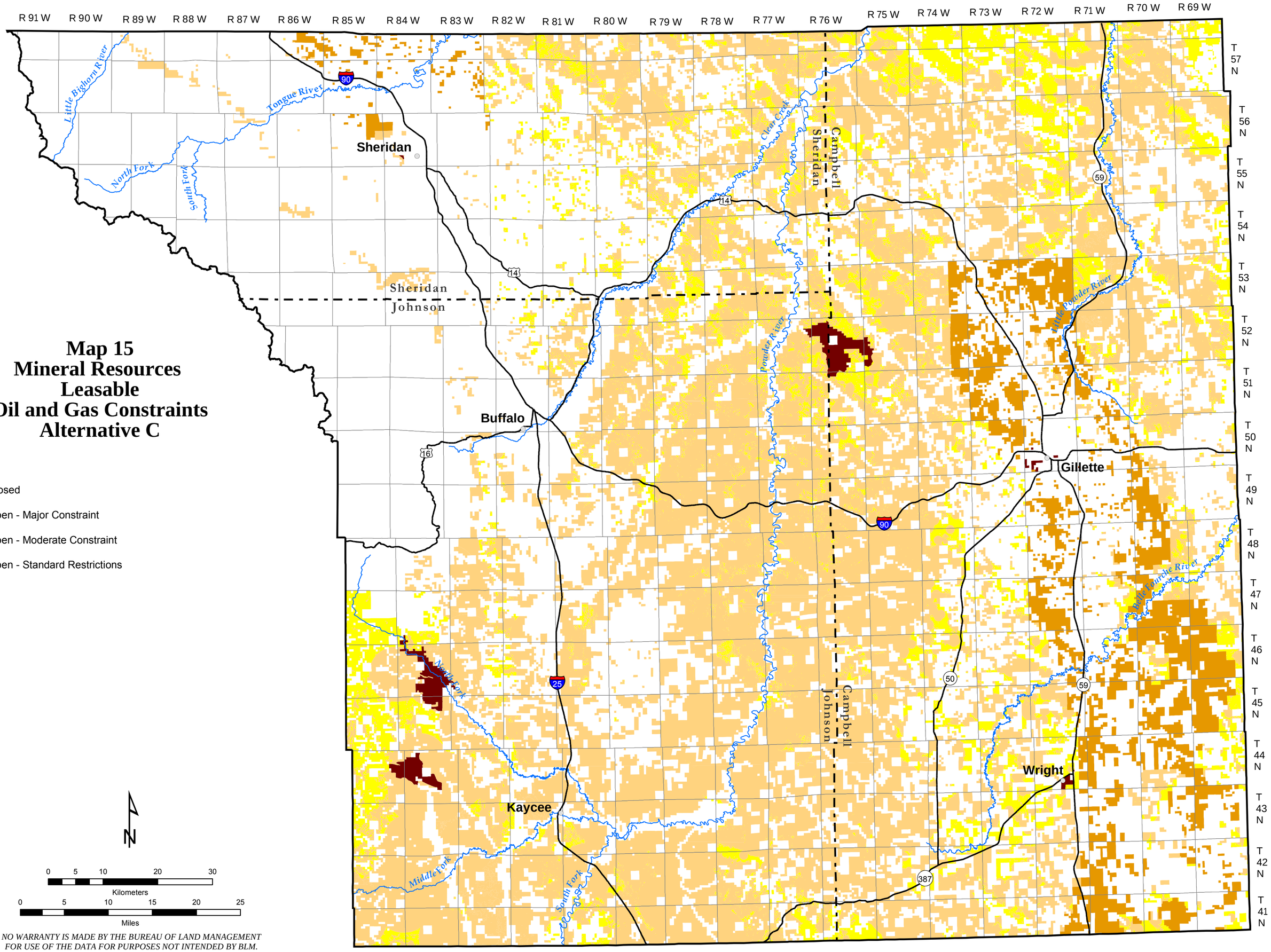

Map 15
Mineral Resources
Leasable
Oil and Gas Constraints
Alternative C

NO WARRANTY IS MADE BY THE BUREAU OF LAND MANAGEMENT FOR USE OF THE DATA FOR PURPOSES NOT INTENDED BY BLM.

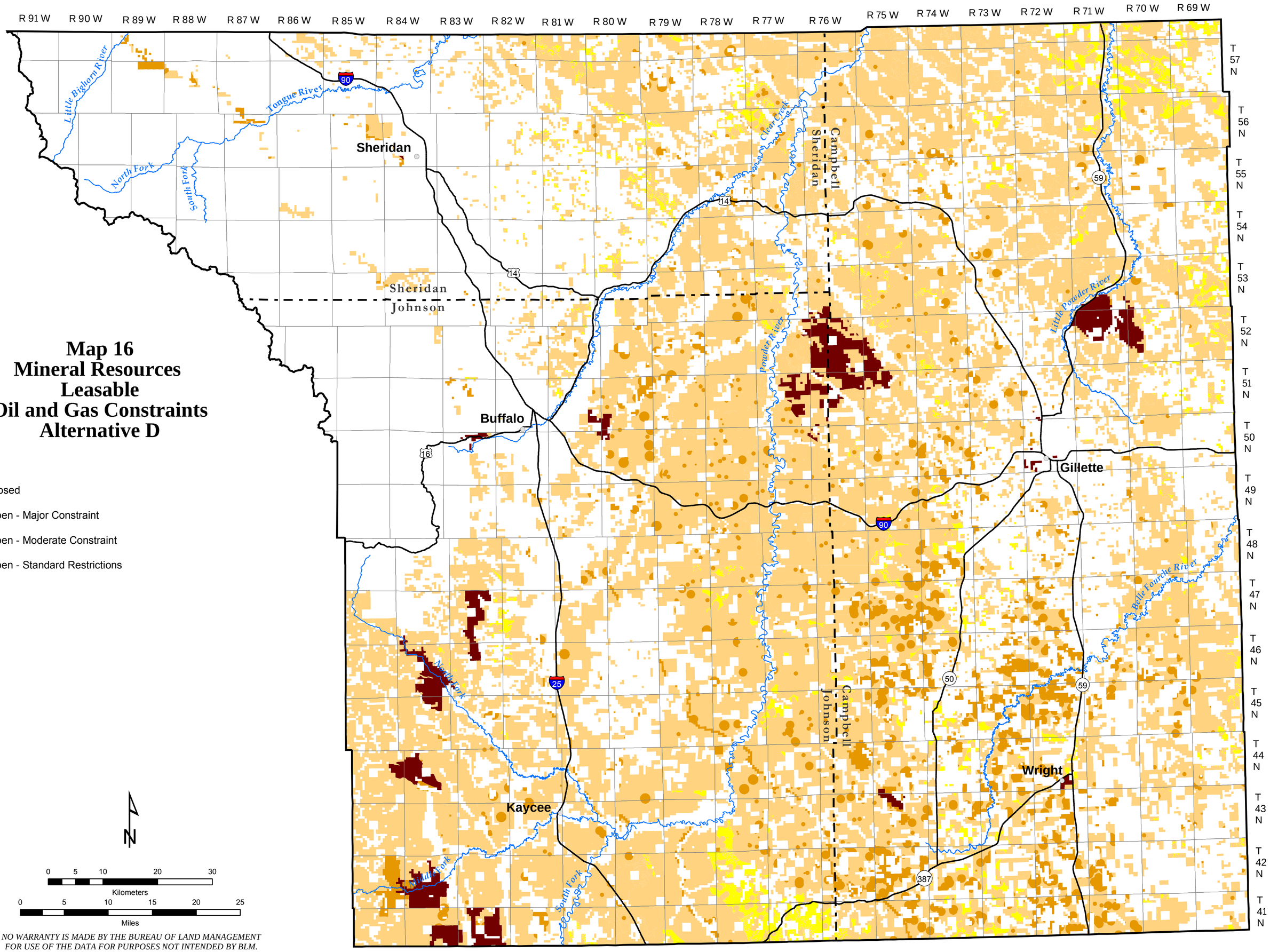

Map 16
Mineral Resources
Leasable
Oil and Gas Constraints
Alternative D

NO WARRANTY IS MADE BY THE BUREAU OF LAND MANAGEMENT FOR USE OF THE DATA FOR PURPOSES NOT INTENDED BY BLM.

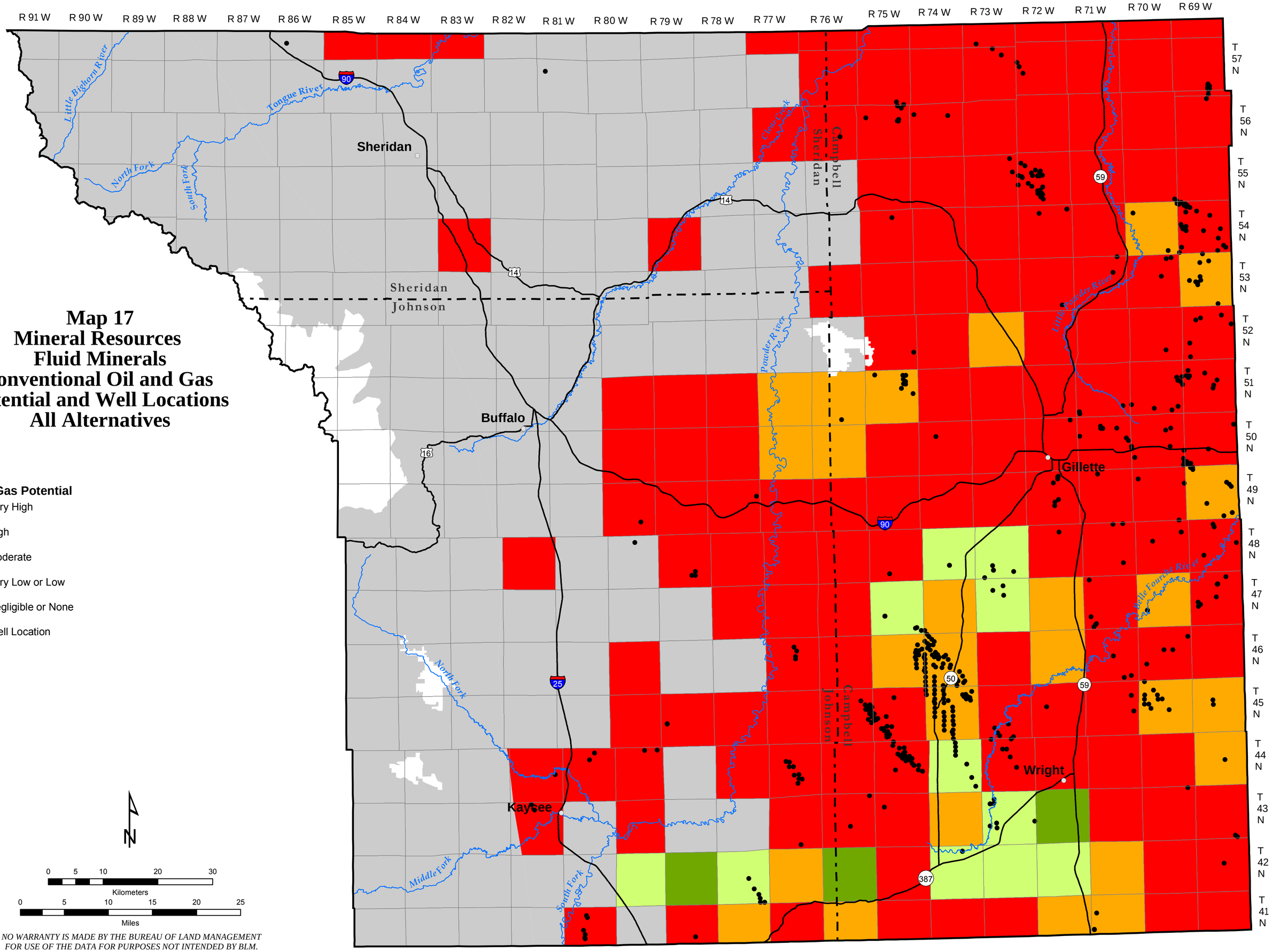

Map 17
Mineral Resources
Fluid Minerals
Conventional Oil and Gas
Potential and Well Locations
All Alternatives

NO WARRANTY IS MADE BY THE BUREAU OF LAND MANAGEMENT FOR USE OF THE DATA FOR PURPOSES NOT INTENDED BY BLM.

Map 18
Mineral Resources
Fluid Minerals
Coalbed Natural Gas Potential
All Alternatives

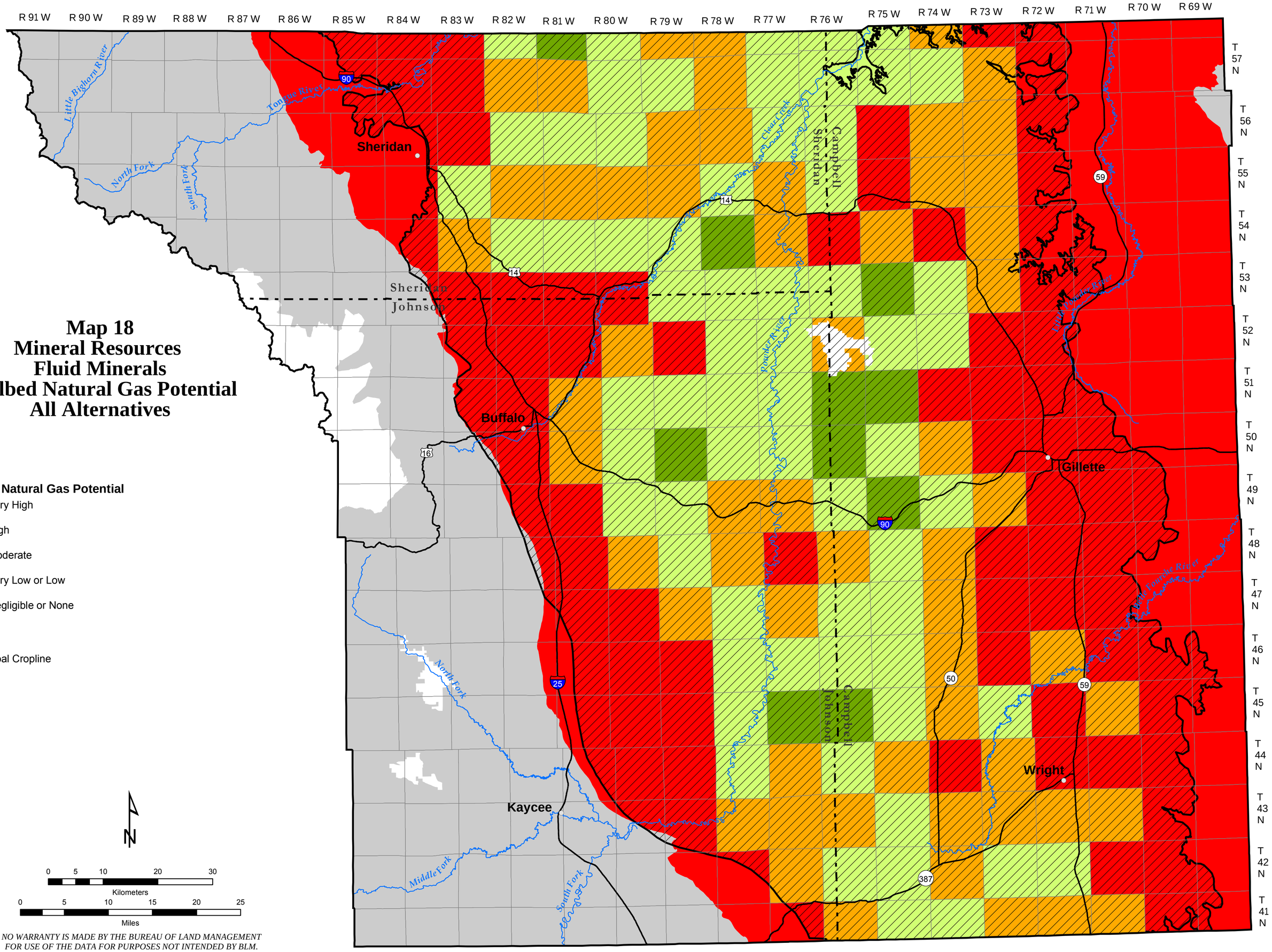

Coalbed Natural Gas Potential

- Very High
- High
- Moderate
- Very Low or Low
- Negligible or None

Coal Cropline

N

0 5 10 20 30
Kilometers

0 5 10 15 20 25
Miles

NO WARRANTY IS MADE BY THE BUREAU OF LAND MANAGEMENT FOR USE OF THE DATA FOR PURPOSES NOT INTENDED BY BLM.

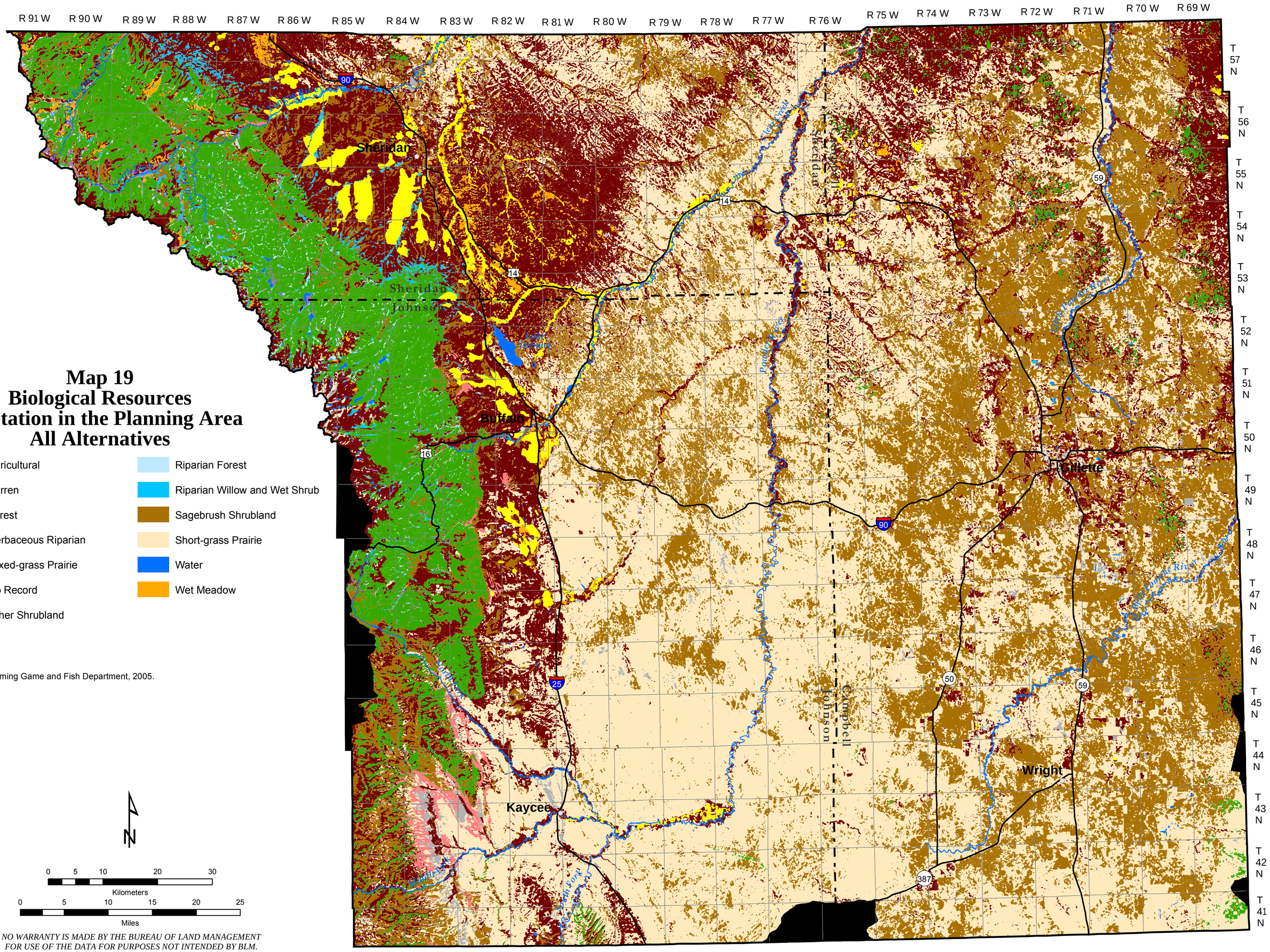

Map 19
Biological Resources
Vegetation in the Planning Area
All Alternatives

- Agricultural
- Barren
- Forest
- Herbaceous Riparian
- Mixed-grass Prairie
- No Record
- Other Shrubland
- Riparian Forest
- Riparian Willow and Wet Shrub
- Sagebrush Shrubland
- Short-grass Prairie
- Water
- Wet Meadow

Source: Wyoming Game and Fish Department, 2005.

N

0 5 10 20 30
Kilometers

0 5 10 15 20 25
Miles

NO WARRANTY IS MADE BY THE BUREAU OF LAND MANAGEMENT FOR USE OF THE DATA FOR PURPOSES NOT INTENDED BY BLM.

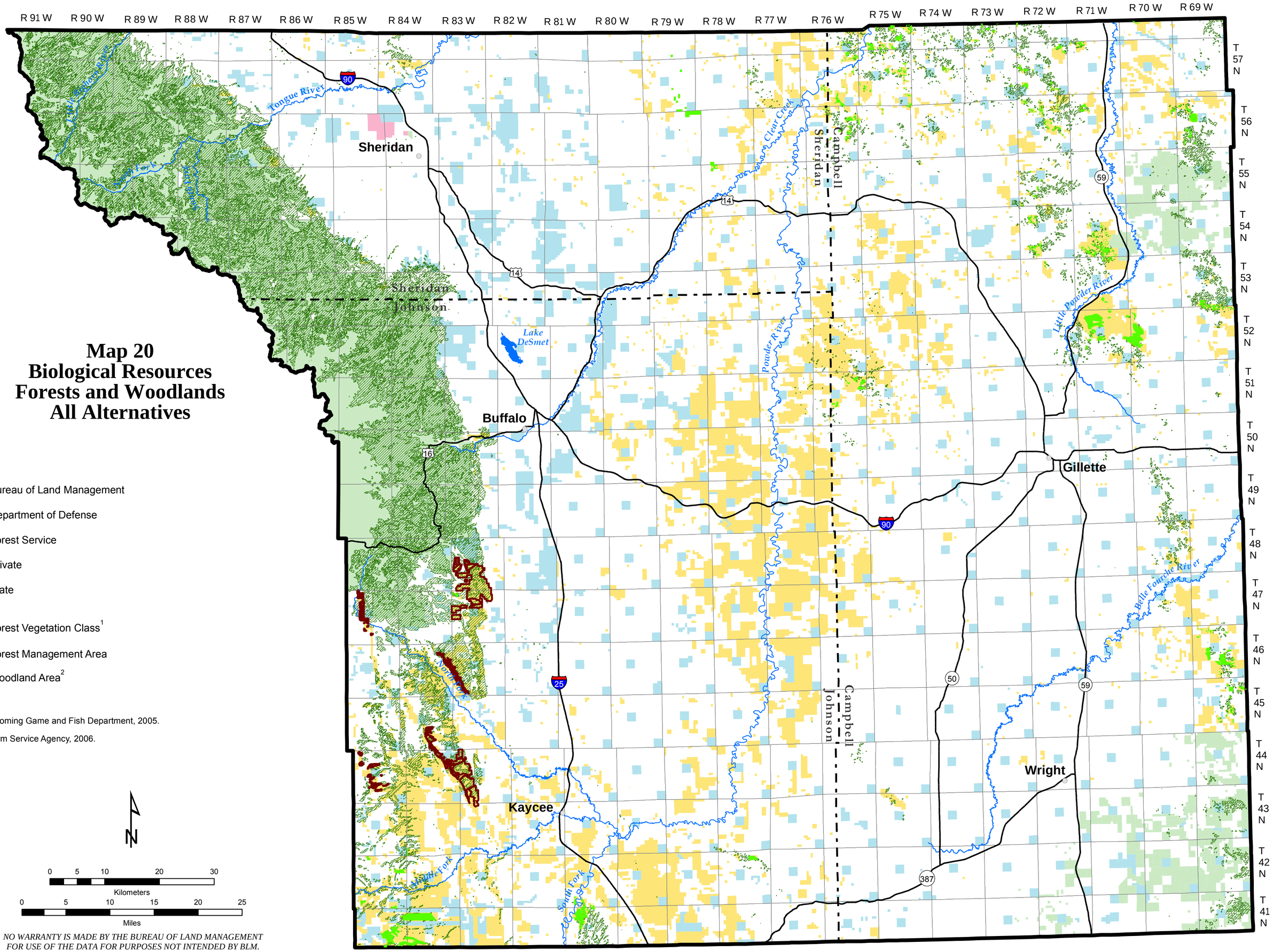

Map 20
Biological Resources
Forests and Woodlands
All Alternatives

- Bureau of Land Management
- Department of Defense
- Forest Service
- Private
- State
- Forest Vegetation Class[1]
- Forest Management Area
- Woodland Area[2]

[1]Source: Wyoming Game and Fish Department, 2005.

[2]Source: Farm Service Agency, 2006.

N

0 5 10 20 30
Kilometers

0 5 10 15 20 25
Miles

NO WARRANTY IS MADE BY THE BUREAU OF LAND MANAGEMENT FOR USE OF THE DATA FOR PURPOSES NOT INTENDED BY BLM.