INQUIRY #: 1990389.1

YEAR: 1977

= 1000'

N

EDR Environmental Data Resources Inc

INQUIRY #: 1990389.1
YEAR: 1990
= 1000'
N
EDR Environmental Data Resources Inc

INQUIRY #: 1990389.1

YEAR: 1990

= 1000'

N

EDR Environmental Data Resources Inc

INQUIRY #: 1990389.1

YEAR: 1990

= 1000'

N

EDR® Environmental Data Resources Inc

INQUIRY #: 1990389.1

YEAR: 1990

= 1000'

N

EDR® Environmental Data Resources Inc

INQUIRY #: 1990389.1
YEAR: 1990
= 1000'
N
EDR Environmental Data Resources Inc

INQUIRY #: 1990389.1
YEAR: 1990
= 1000'
N
EDR Environmental Data Resources Inc

INQUIRY #: 1990389.1
YEAR: 1989
= 1000'
N
EDR Environmental Data Resources Inc

INQUIRY #: 1990389.1
YEAR: 1995
= 1000'
N
EDR Environmental Data Resources Inc

INQUIRY #: 1990389.1

YEAR: 1994

= 1000'

N

EDR Environmental Data Resources Inc

INQUIRY #: 1990389.1
YEAR: 1994
= 1000'
N
EDR Environmental Data Resources Inc

INQUIRY #: 1990389.1
YEAR: 1994
= 1000'
N
EDR Environmental Data Resources Inc

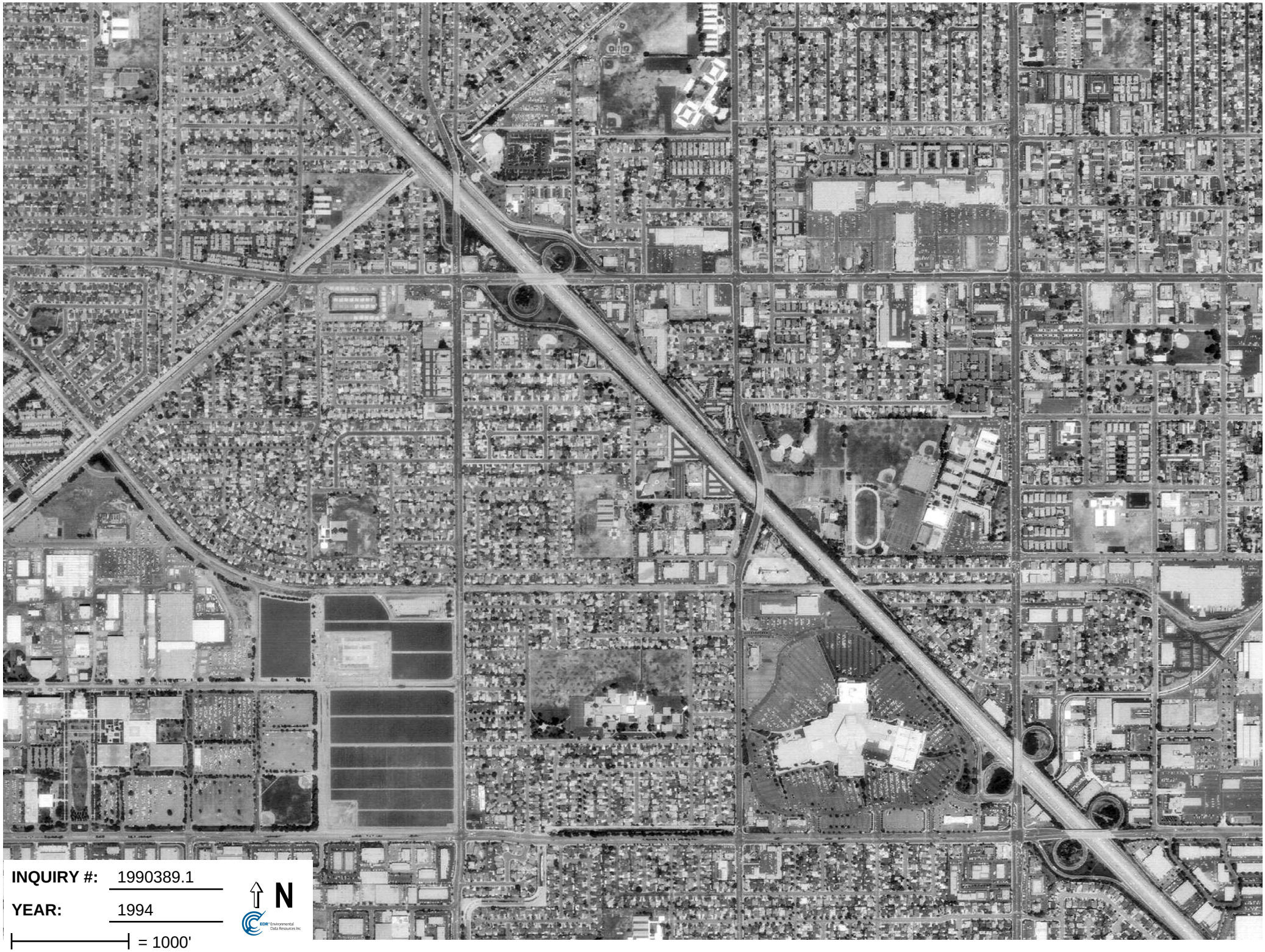
INQUIRY #: 1990389.1
YEAR: 1994
= 1000'
N
EDR Environmental Data Resources Inc

INQUIRY #: 1990389.1
YEAR: 1994
= 1000'
N
EDR Environmental Data Resources Inc

INQUIRY #: 1990389.1
YEAR: 1994
= 1000'
N
EDR Environmental Data Resources Inc

INQUIRY #: 1990389.1

YEAR: 2002

= 1000'

N

EDR Environmental Data Resources Inc

INQUIRY #: 1990389.1

YEAR: 2002

= 1000'

N

INQUIRY #: 1990389.1
YEAR: 2002
= 1000'
N
EDR Environmental Data Resources Inc

INQUIRY #: 1990389.1
YEAR: 2002
= 1000'
N

INQUIRY #: 1990389.1

YEAR: 2002

= 1000'

N

EDR® Environmental Data Resources Inc

INQUIRY #: 1990389.1
YEAR: 2002
= 1000'
N
EDR Environmental Data Resources Inc

INQUIRY #: 1990389.1

YEAR: 2002

= 1000'

N

EDR Environmental Data Resources Inc

APPENDIX D
AGENCY DOCUMENTATION
(Submitted Electronically)

FIGURE 4

Site Map Showing TCE, PCE, BTEX, and MTBE
on Shallow Groundwater
1st Quarter, 2009
Palo Verde Cleaners
2221 Palo Verde Avenue
Long Beach, California
February 11, 2009

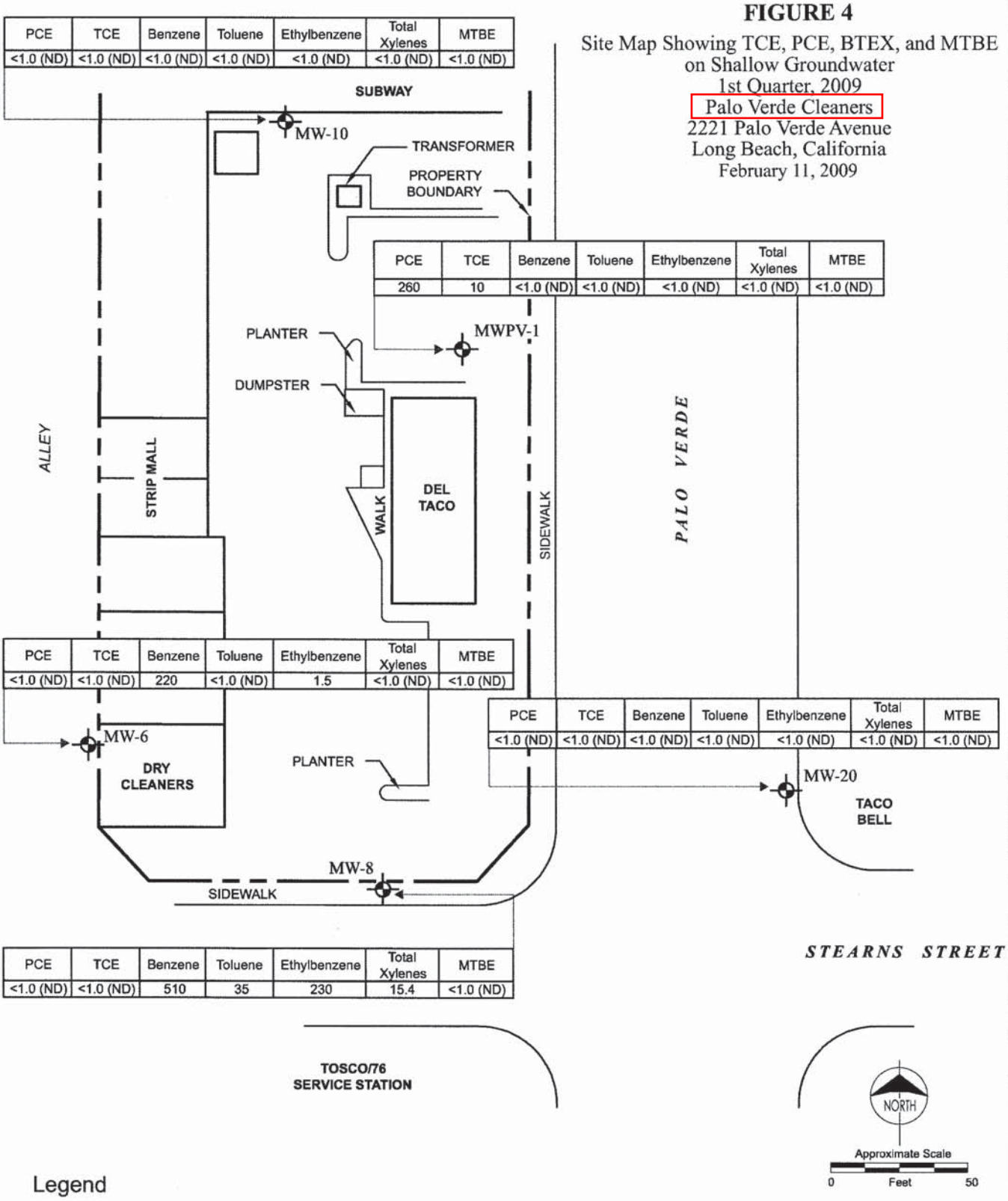

PCE	TCE	Benzene	Toluene	Ethylbenzene	Total Xylenes	MTBE
<1.0 (ND)	<1.0 (ND)	<1.0 (ND)	<1.0 (ND)	<1.0 (ND)	<1.0 (ND)	<1.0 (ND)

PCE	TCE	Benzene	Toluene	Ethylbenzene	Total Xylenes	MTBE
260	10	<1.0 (ND)	<1.0 (ND)	<1.0 (ND)	<1.0 (ND)	<1.0 (ND)

PCE	TCE	Benzene	Toluene	Ethylbenzene	Total Xylenes	MTBE
<1.0 (ND)	<1.0 (ND)	220	<1.0 (ND)	1.5	<1.0 (ND)	<1.0 (ND)

PCE	TCE	Benzene	Toluene	Ethylbenzene	Total Xylenes	MTBE
<1.0 (ND)	<1.0 (ND)	<1.0 (ND)	<1.0 (ND)	<1.0 (ND)	<1.0 (ND)	<1.0 (ND)

PCE	TCE	Benzene	Toluene	Ethylbenzene	Total Xylenes	MTBE
<1.0 (ND)	<1.0 (ND)	510	35	230	15.4	<1.0 (ND)

Legend

MW-6 Monitoring Well and Groundwater Elevation in Feet

NOTE: All Constituents Reported in µg/l

Waterstone Environmental, Inc.
2936 E. Coronado Street
Anaheim, California 92806

Drawn By: S.T.	Version: lab data 1st 2009
Approved By: W.B.H.	Date: 3/7/2009

FIGURE 5

Site Map Showing MSL Elevation
on Shallow Groundwater
1st Quarter, 2009
Palo Verde Cleaners
2221 Palo Verde Avenue
Long Beach, California
February 11, 2009

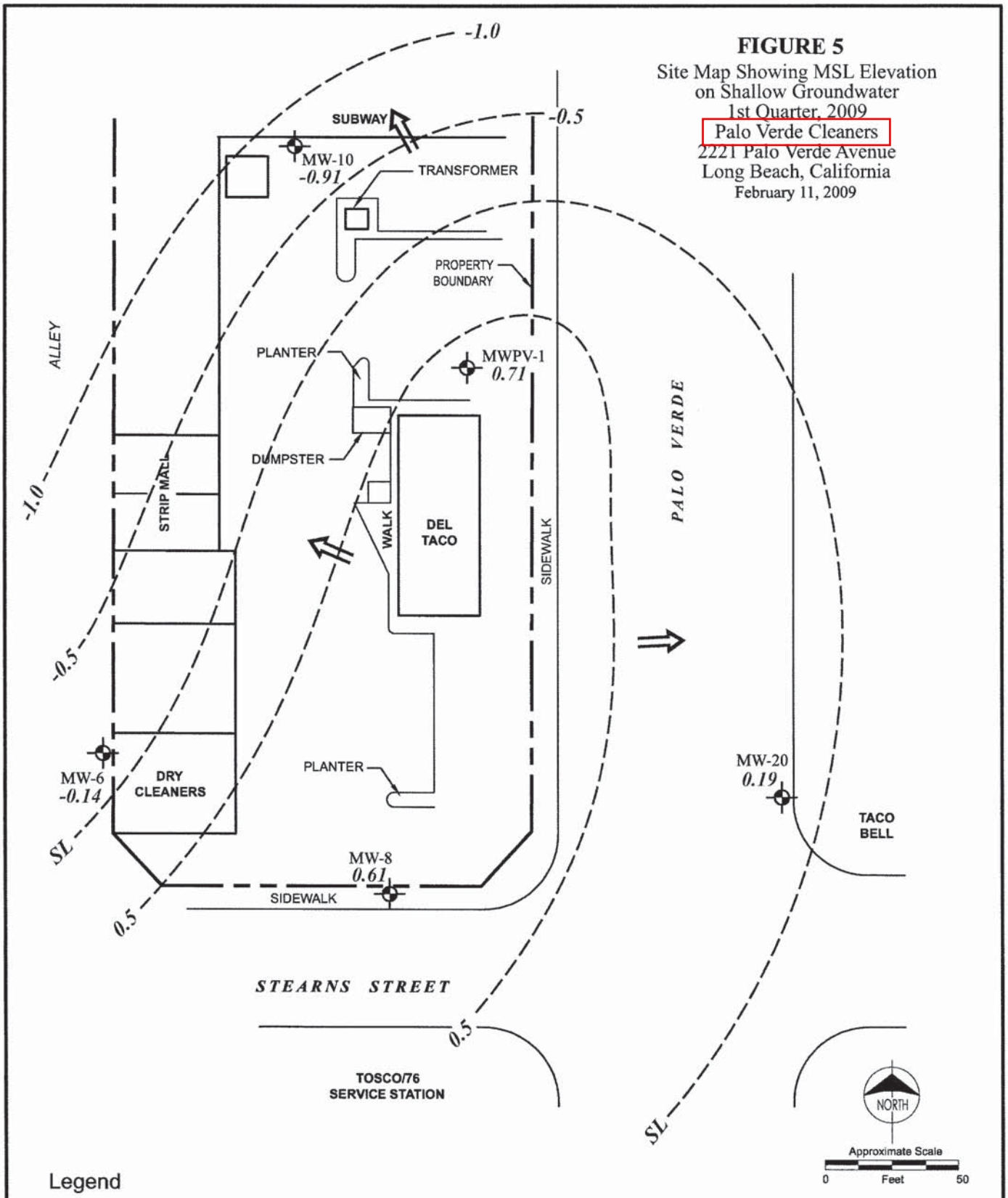

Legend

MW-6	Groundwater Monitoring Well
0.19	Groundwater Mean Sea Level Elevation in Feet
⇒	Approx. Groundwater Flow Direction

Waterstone Environmental, Inc.
2936 E. Coronado Street
Anaheim, California 92806

Drawn By: S.T.	Version: gw 1st 2009
Approved By: W.B.H.	Date: 3/6/09

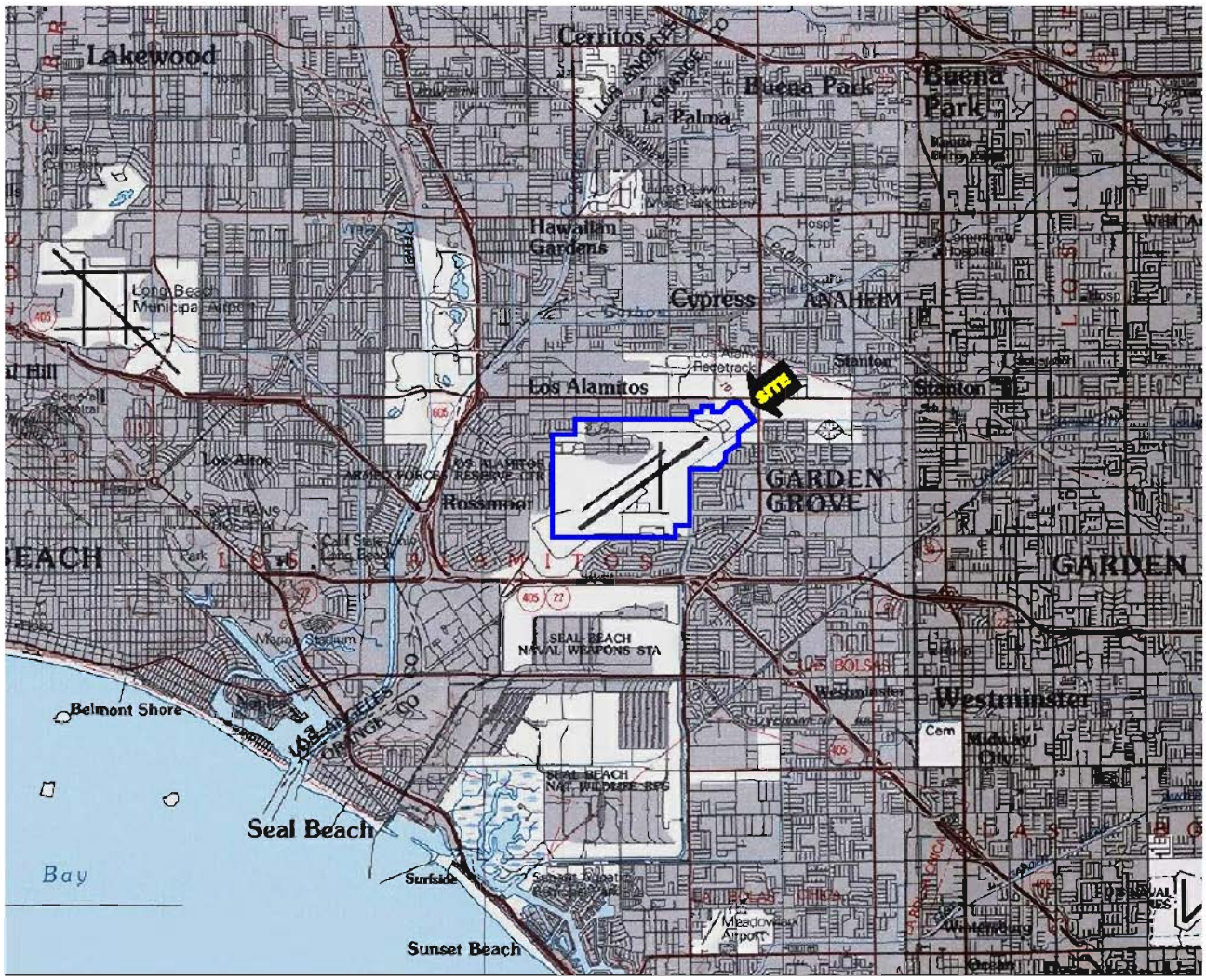

SCALE 1:120,000

5 2.5 0 5 MILE

5,000 0 5,000 10,000 15,000 20,000 25,000 30,000 35,000 FEET

5 2.5 0 5 KILOMETER

NORTH

Portion of 7.5-minute Series (Topographic) Map
United States Department of the Interior
Geological Survey
Los Alamitos, California Quadrangle 1978

QUADRANGLE LOCATION

S:\ES\Proj\Army Environmental Center\Los Alamitos\GWM and IRA Reports\06Q4\Figures\Section 2\06Q4-2-01.dwg, Layout1

Clayton Group Services, Inc.
A Bureau Veritas Company
1565 MacArthur Boulevard
Costa Mesa, CA 92626
Main: (714) 431-4100
Fax: (714) 825-0685
www.us.bureauveritas.com

DATE:	02/14/07
DRAWN BY:	BJH
CHECKED BY:	GV
PROJECT NO.:	25006-006155.06
CAD NO:	06Q4-2-01

VICINITY MAP

JOINT FORCES TRAINING BASE
LOS ALAMITOS, CALIFORNIA

FIGURE 2-1

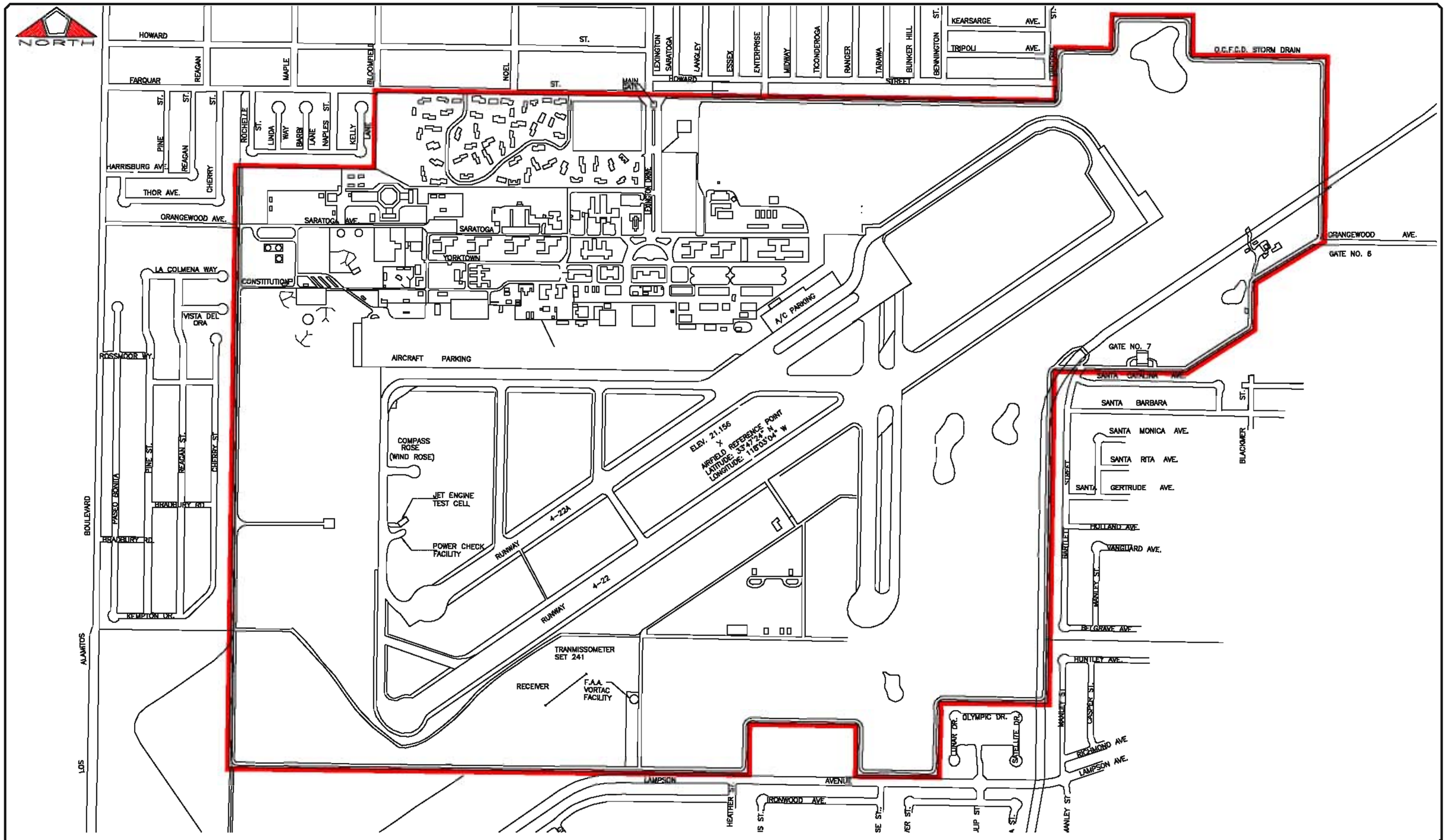

LEGEND
BASE PERIMETER

0 1,000
SCALE (FEET)

Clayton Group Services, Inc.
A Bureau Veritas Company
1565 MacArthur Boulevard
Costa Mesa, CA 92626
Main: (714) 431-4100
Fax: (714) 825-0685
www.us.bureauveritas.com

DATE:	02/14/07
DRAWN BY:	TP
CHECKED BY:	GV
PROJECT NO.:	25006-006155.06
CAD NO:	06Q4-2-02

OVERVIEW MAP

JOINT FORCES TRAINING BASE
LOS ALAMITOS, CALIFORNIA

FIGURE 2-2

S:\ES\Proj\Army Environmental Center\Los Alamitos\GWM and TRA Reports\06Q4\Figures\Section 2\06Q4-2-02.dwg, B-LANDSCAPE



SCALE 1:24,000

1 ½ 0 1 MILE

1000 0 1000 2000 3000 4000 5000 6000 7000 FEET

1 .5 0 1 KILOMETER

NORTH

Portion of 7.5-minute Series (Topographic) Map
United States Department of the Interior
Geological Survey
Long Beach, California Quadrangle
1964 (Photorevised 1981)

CAL

QUADRANGLE LOCATION

S:\ES\Proj\Army Environmental Center\Los Alamitos\GWM and IRA Reports\06Q4\Figures\Section 2\06Q4-2-03.dwg, PORTRAIT-A

Clayton Group Services, Inc.
A Bureau Veritas Company
1565 MacArthur Boulevard
Costa Mesa, CA 92626

Main: (714) 431-4100
Fax: (714) 825-0685
www.us.bureauveritas.com

DATE:	02/14/07
DRAWN BY:	BJH
CHECKED BY:	TP
PROJECT NO.:	25006-006155.06
CAD NO:	06Q4-2-03

GENERAL SITE TOPOGRAPHY

JOINT FORCES TRAINING BASE
LOS ALAMITOS, CALIFORNIA

FIGURE 2-3

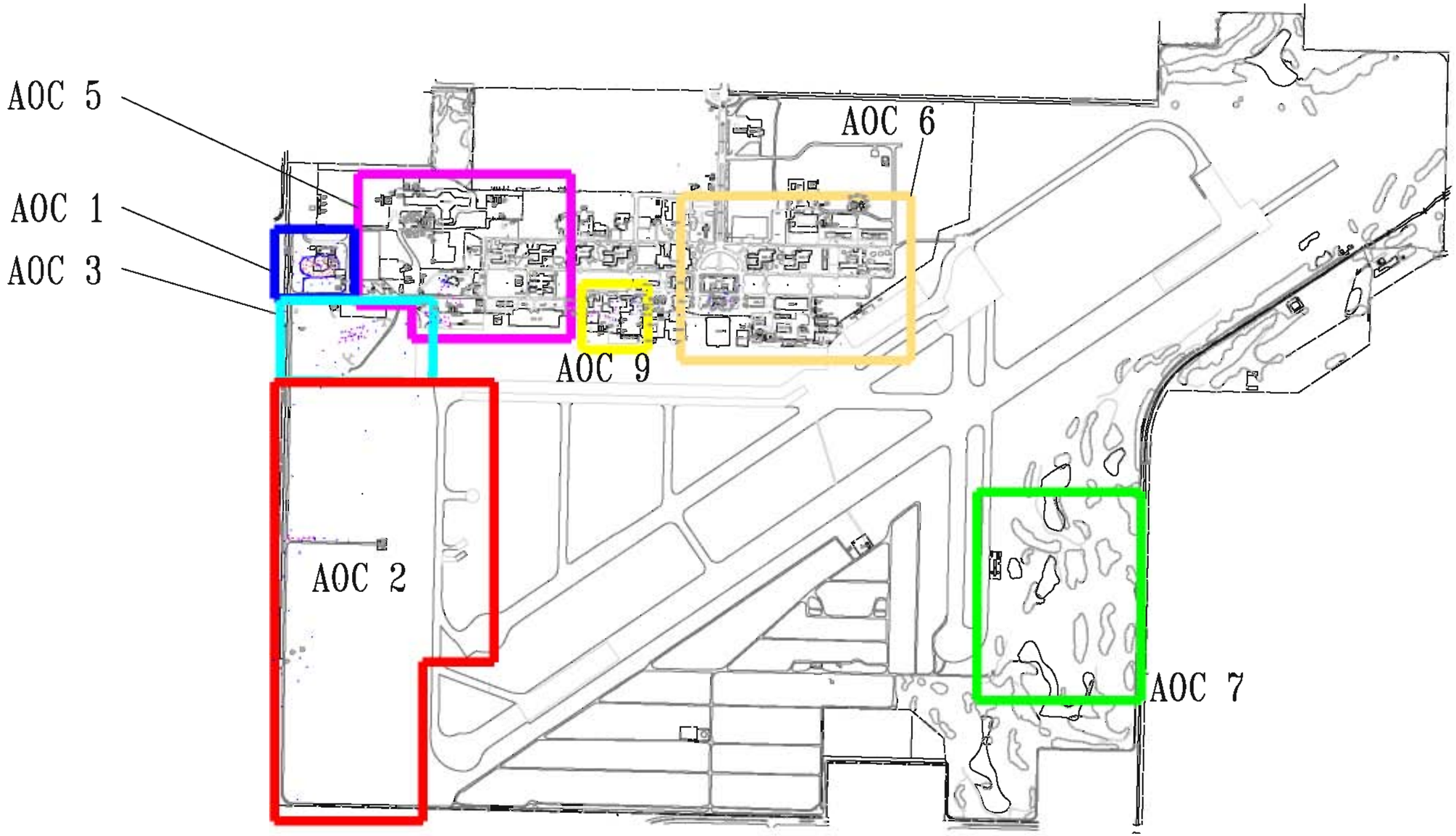

AOC 1/SITE	AOC 2/SITE	AOC 3/SITE	AOC 4/SITE	AOC 5/SITE	AOC 6/SITE	AOC 7/SITE	AOC 8/SITE	AOC 9/SITE
JP-4 Tank Farm	Landfill Wastewater Treatment System Wastewater Treatment Lagoon Jet Engine Test Cell Windrose Aircraft Buffer Zone	CFR Training Pits Revetments West End of the Flightline	Underground Storage Tanks (USTs) (Basewide) Building 158 Former Aviation Fuel Farm	Nosedock 61 Nosedock 61 Clarifier Vehicle Depot Clarifier Seabee Compound Fuel Farm Office ECS-16 (Building 272) OMS Clarifier 40th Military Police Compound	Motor Pool Paint Spray Booth Gymnasium Clarifier Hangar 1 Hangar 2 Munitions Bunkers Flightline Pads 1 & 2 Building 9	Former Rifle Range	Areas of Pesticide Use (Basewide)	Building 34 Building 35 Flightline Maintenance DEH Clarifier DEH Washrack

0 1,000
SCALE (FEET)

Clayton Group Services, Inc.
A Bureau Veritas Company
1565 MacArthur Boulevard
Costa Mesa, CA 92626
Main: (714) 431-4100
Fax: (714) 825-0685
www.us.bureauveritas.com

DATE:	02/20/07
DRAWN BY:	TP/BJH
CHECKED BY:	GV
PROJECT NO.:	25006-006155.06
CAD NO:	06Q4-3-01

AREAS OF CONCERN (AOC)

JOINT FORCES TRAINING BASE
LOS ALAMITOS, CALIFORNIA

FIGURE 3-1

S:\ES\Proj\Army Environmental Center\Los Alamitos\GWM and IRA Reports\06Q4\Figures\Section 3\06Q4-3-01.dwg, B-LANDSCAPE

THRIFTY OIL CO.

April 9, 2009

O-95702

Ms. Julie Wozencraft
Hazardous Materials Mitigation Section
Orange County Health Care Agency
Environmental Health Division
1241 E. Dyer Road, Suite 120
Santa Ana, CA 92705-5611

Re: **Thrifty Oil Co. Station #368**
(ARCO #9734)
6311 Westminster Boulevard
Westminster, California 92683

OCHCA Case No. 88UT166
Global ID. T0605900832
EDF Conf. # 2366768956

Subject: Quarterly Status Report – 1st Quarter 2009

Dear Ms. Wozencraft:

Please find enclosed herewith the Quarterly Status Report for Thrifty Oil Co. Station #368, located at 6311 Westminster Boulevard in Westminster, California. Based on results from previous SVE system pulsing operations onsite which indicated very low to non-detectable concentrations of hydrocarbons remained as soil vapor, it appears that remediation operations have been very effective at cleaning up the site. Concentrations of MTBE and TBA in groundwater are mostly non-detect; and residual BTEX concentrations are likely to biodegrade and should continue to attenuate naturally over time. The contaminant plume beneath the site appears to be stable and shrinking, and we believe no further action is appropriate for this site. Thrifty will continue with groundwater overpurging of selected wells at the site for one additional quarter and evaluate results of next quarter's sampling event. If hydrocarbon concentrations detected in wells at that time are comparable to this quarter's results, then Thrifty will request again for the OCHCA to consider this site for regulatory case closure.

If you should have any questions or comments regarding this transmittal, please do not hesitate to contact either Jack Kosztowny or myself at (562) 921-3581.

Sincerely,

Chris Panaitescu
General Manager
Environmental Affairs

cc: Ms. Valerie Jahn-Bull, Santa Ana Regional Water Quality Control Board
Mr. Dan Fischman, ConocoPhillips
BP West Coast Products LLC
File

13116 Imperial Highway, Santa Fe Springs, CA 90670 • (562) 921-3581

FIGURES

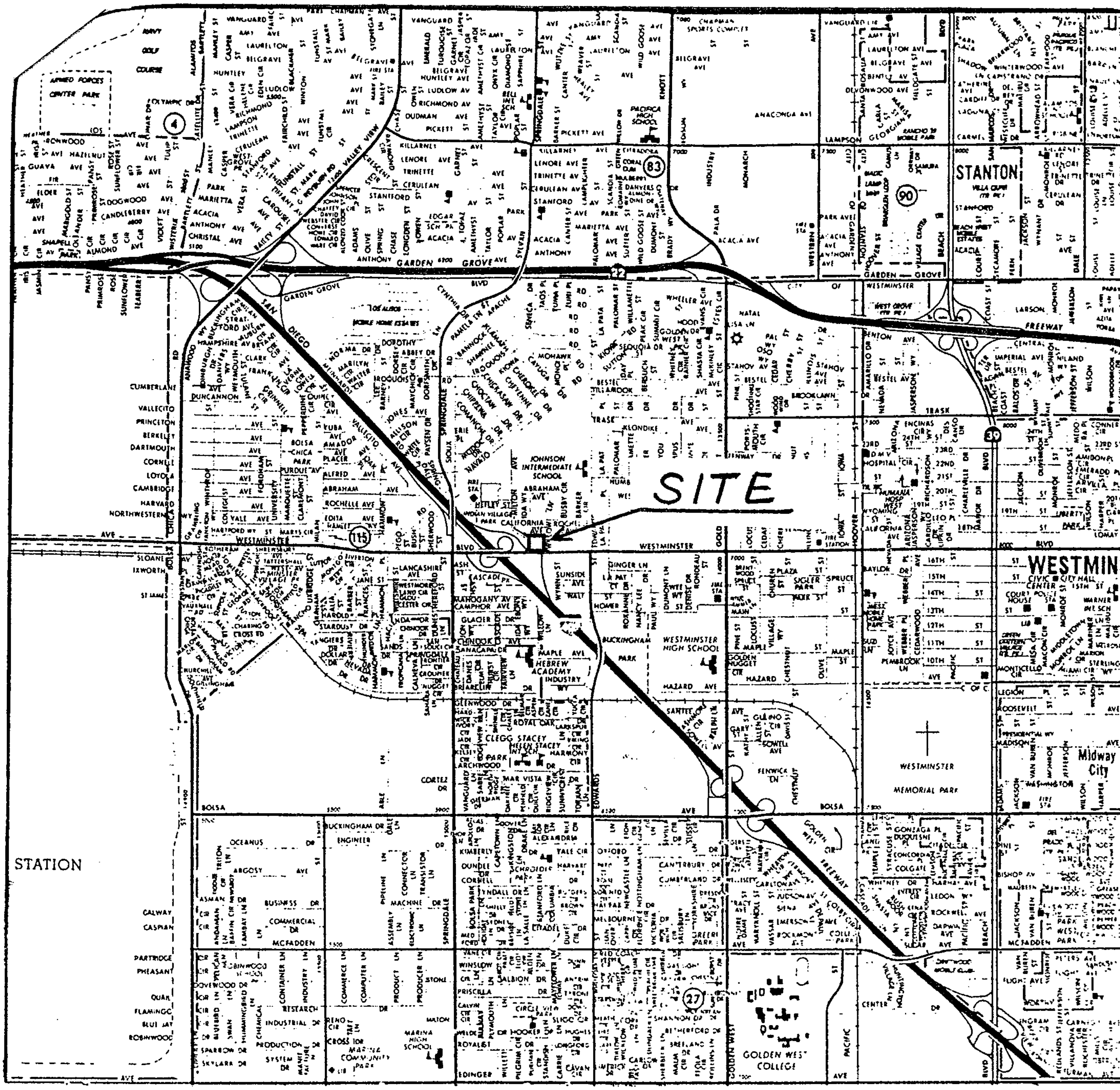

LOCATION MAP

SS # 368

FIG #1

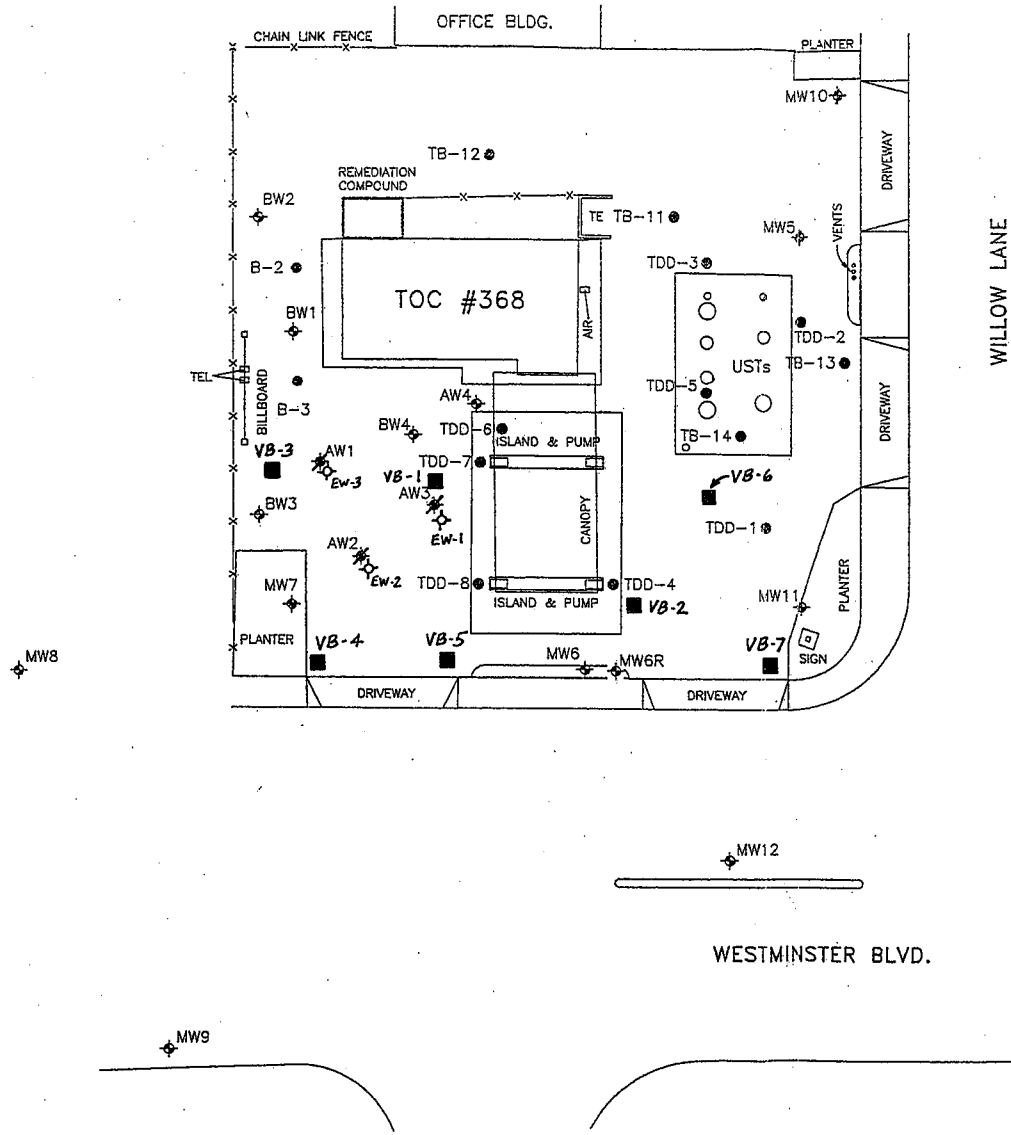

EXPLANATION

- TDD-1 – Soil boring
- RW-24 – Recovery well
- MW-20 – Groundwater monitoring well
- EW-1 – Groundwater extraction well
- VB-1 – 2/07 VERIFICATION BORING
- Existing underground gasoline storage tank (approximate size)

APPROXIMATE SCALE IN FEET
0' 30' 60'

DATE: 06/15/03

Thrifty Oil Co.
13116 Imperial Highway
Santa Fe Springs, CA 90670
Ph (562) 921-3581
Fx (562) 921-7510

FIGURE 2
SITE PLAN
THRIFTY SERVICE STATION #368
6311 Westminster Boulevard
Westminster, CA

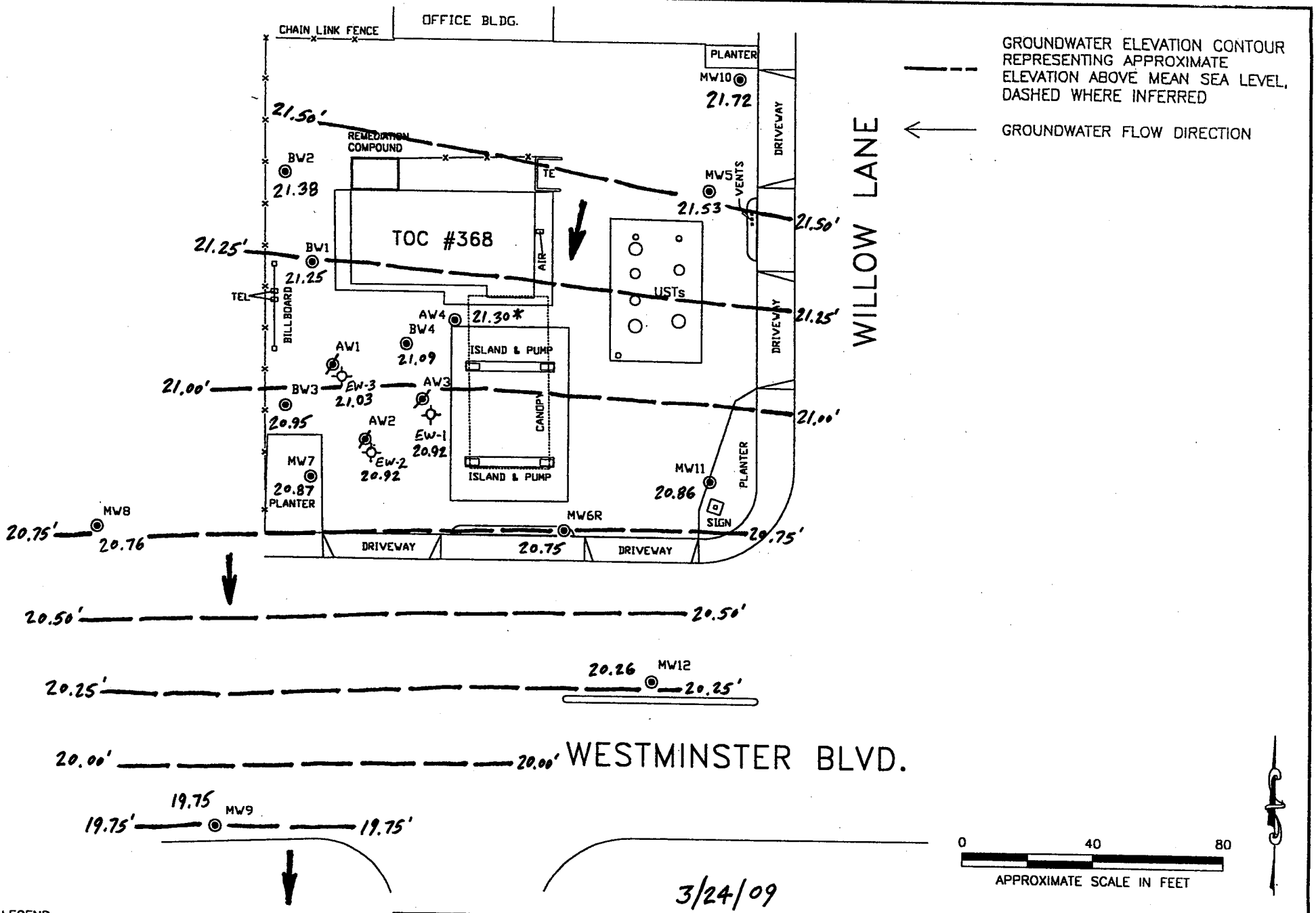

LEGEND:

◉ = GROUNDWATER MONITORING WELL

* - Deeper screened well; Elevation not contoured

Thrifty Oil Co.
13116 Imperial Highway
Santa Fe Springs, CA 90670
Ph (562) 921-3581
Fx (562) 921-7510

GROUNDWATER GRADIENT

THRIFTY OIL CO. STATION No. 368
6311 WESTMINSTER BOULEVARD
WESTMINSTER, CALIFORNIA

FIGURE 3

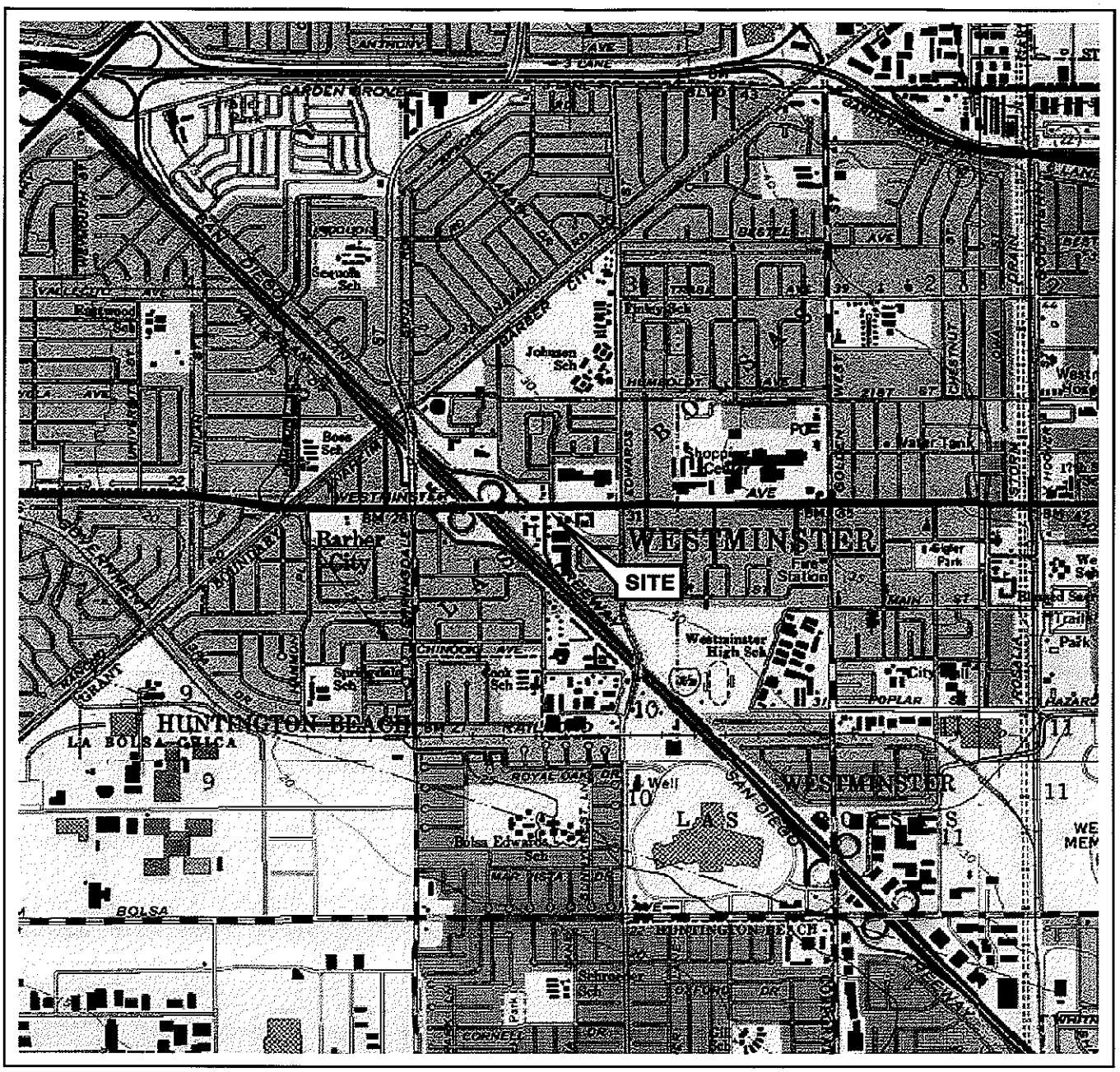

0 1/4 1/2 3/4 1 MILE

SCALE 1:24,000

N

SOURCE:

United States Geological Survey
7.5 Minute Topographic Map:
Los Alamitos Quadrangle

TRC

FACILITY:

76 STATION 5226
6322 WESTMINSTER BLVD
WESTMINSTER, CALIFORNIA

VICINITY MAP

FIGURE 1

PS=1:1 L:\QMS VICINITY MAPS\5226vm.dwg Mar 05, 2009 - 3:09pm amartos

MS=1:1 5226-003 L:\Graphics\QMS NORTH-SOUTH\x-5000\5226\5226-QMS-(NEW).dwg Jul 16, 2009 - 9:31am bschmidt

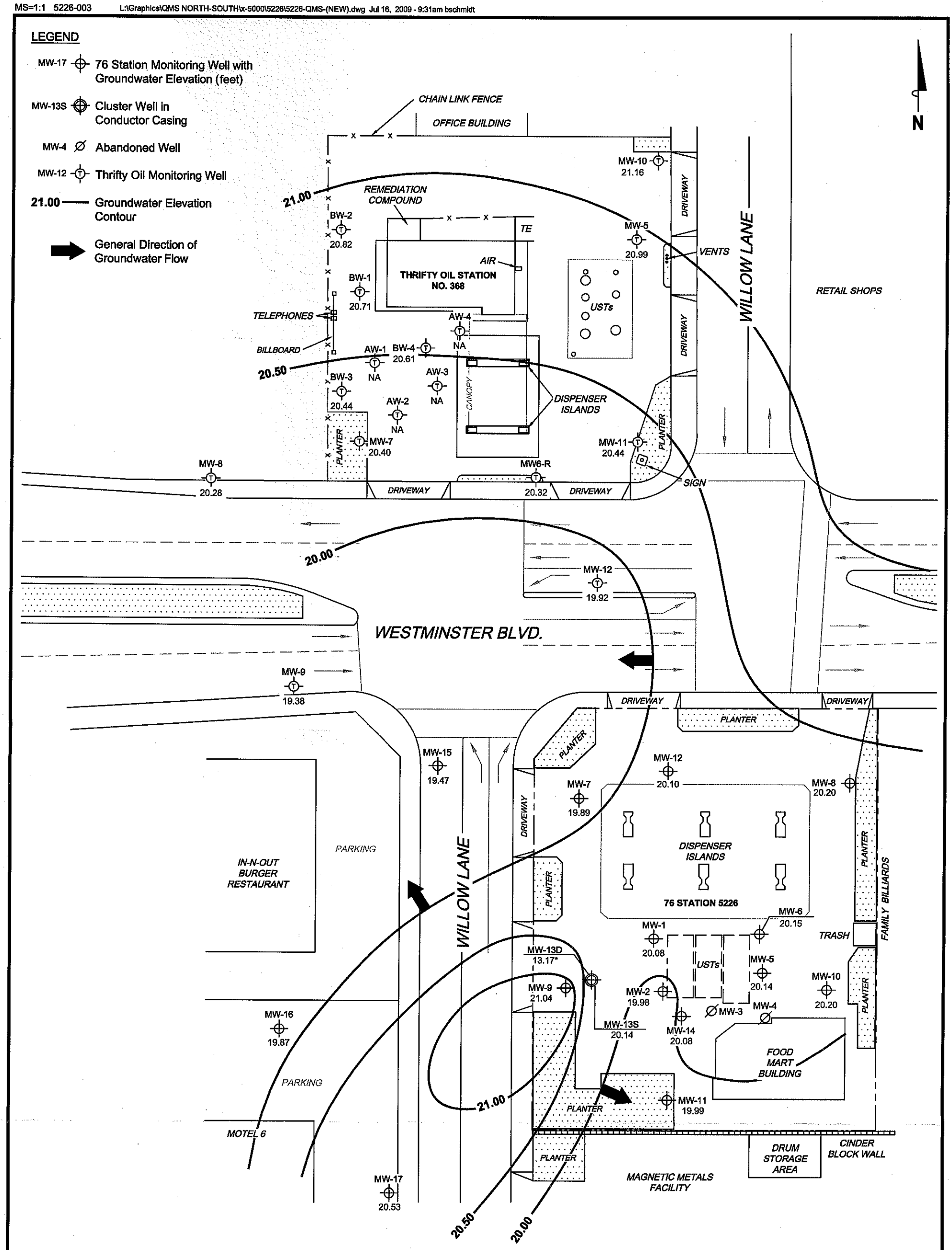

NOTES:

Contour lines are interpretive and based on fluid levels measured in monitoring wells. Elevations are in feet above mean sea level. NA = not analyzed, measured, or collected. * = not included in contour interpretation. UST = underground storage tank. Thrifty Oil Station data provided by Thrifty Oil.

SCALE (FEET)
0 30

TRC

PROJECT: 165520

FACILITY:
76 STATION 5226
6322 WESTMINSTER BLVD
WESTMINSTER, CALIFORNIA

GROUNDWATER ELEVATION CONTOUR MAP
June 23, 2009

FIGURE 2

MS=1:1 5226-003 L:\Graphics\QMS NORTH-SOUTH\x-5000\5226\5226-QMS-(NEW).dwg Jul 16, 2009 - 9:31am bschmidt

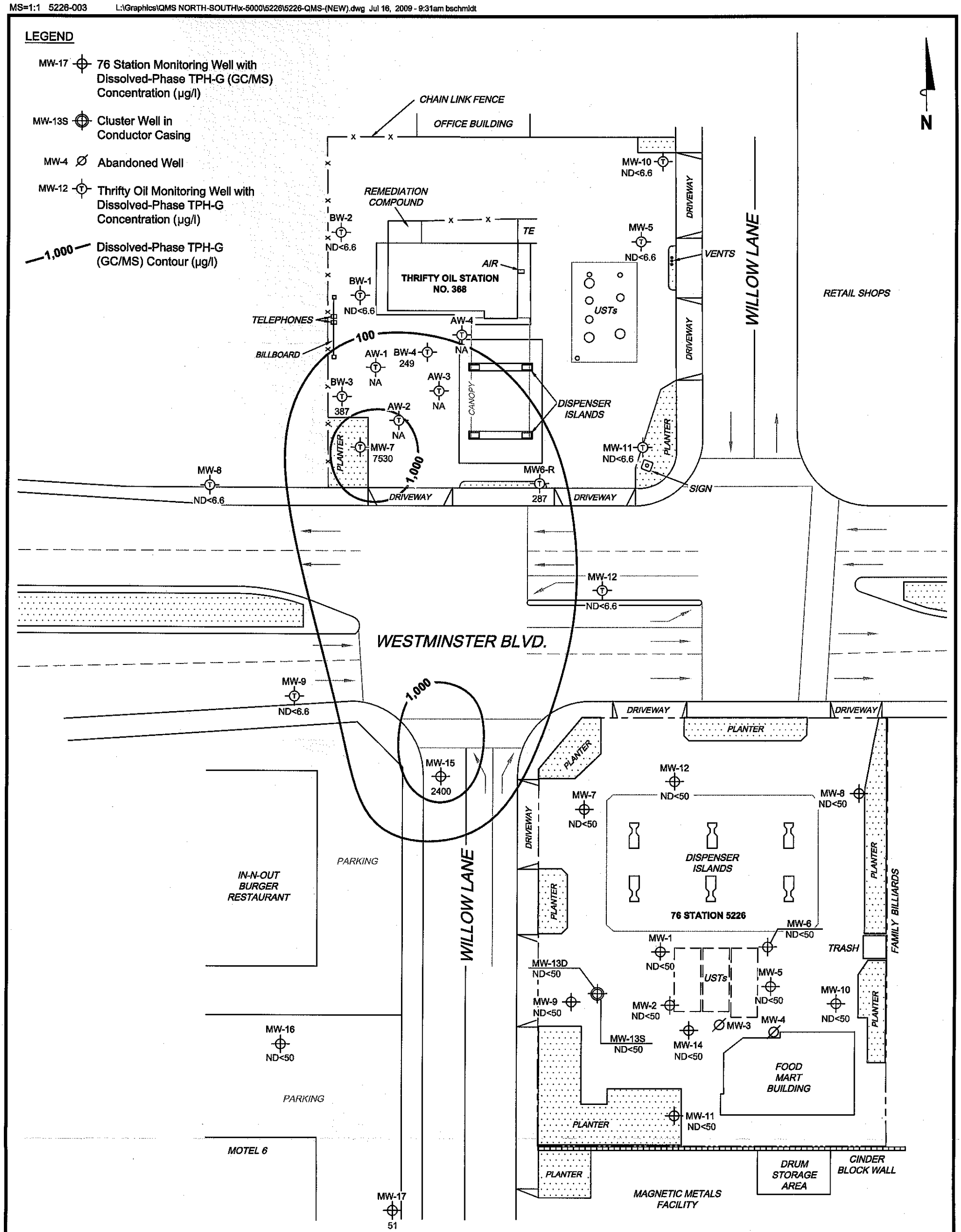

NOTES:

Contour lines are interpretive and based on laboratory analysis results of groundwater samples.
TPH-G (GC/MS) = total petroleum hydrocarbons with gasoline distinction utilizing EPA Method 8260B.
TPH-G = total petroleum hydrocarbons as gasoline. µg/l = micrograms per liter. ND = not detected at limit indicated on official laboratory report. NA = not analyzed, measured, or collected.
UST = underground storage tank. Thrifty Oil Station data provided by Thrifty Oil. TPH-G results obtained using EPA Method 8015.

SCALE (FEET)
0 30

TRC

PROJECT: 165520

FACILITY:
76 STATION 5226
6322 WESTMINSTER BLVD
WESTMINSTER, CALIFORNIA

DISSOLVED-PHASE TPH-G (GC/MS) CONCENTRATION MAP
June 23, 2009

FIGURE 3

MS=1:1 5226-003 L:\Graphics\QMS NORTH-SOUTH\x-5000\5226\5226-QMS-(NEW).dwg Jul 16, 2009 - 9:31am bschmidt

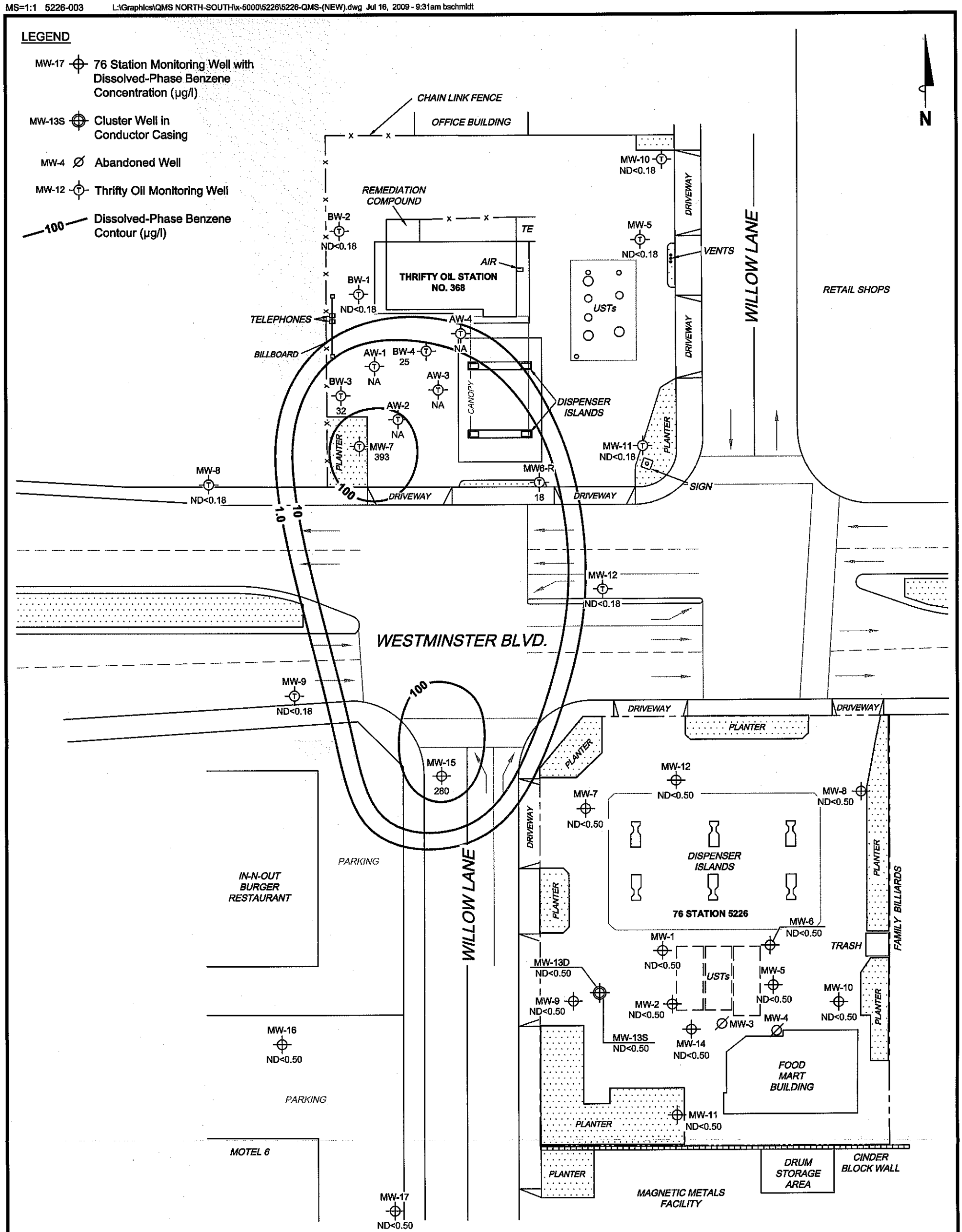

NOTES:

Contour lines are interpretive and based on laboratory analysis results of groundwater samples.
µg/l = micrograms per liter. ND = not detected at limit indicated on official laboratory report.
NA = not analyzed, measured, or collected. UST = underground storage tank. Thrifty Oil Station data provided by Thrifty Oil.

SCALE (FEET)
0 30

TRC

PROJECT: 165520

FACILITY:
76 STATION 5226
6322 WESTMINSTER BLVD
WESTMINSTER, CALIFORNIA

DISSOLVED-PHASE BENZENE CONCENTRATION MAP
June 23, 2009

FIGURE 4

MS=1:1 5226-003 L:\Graphics\QMS NORTH-SOUTH\x-5000\5226\5226-QMS-(NEW).dwg Jul 15, 2009 - 4:07pm amartos

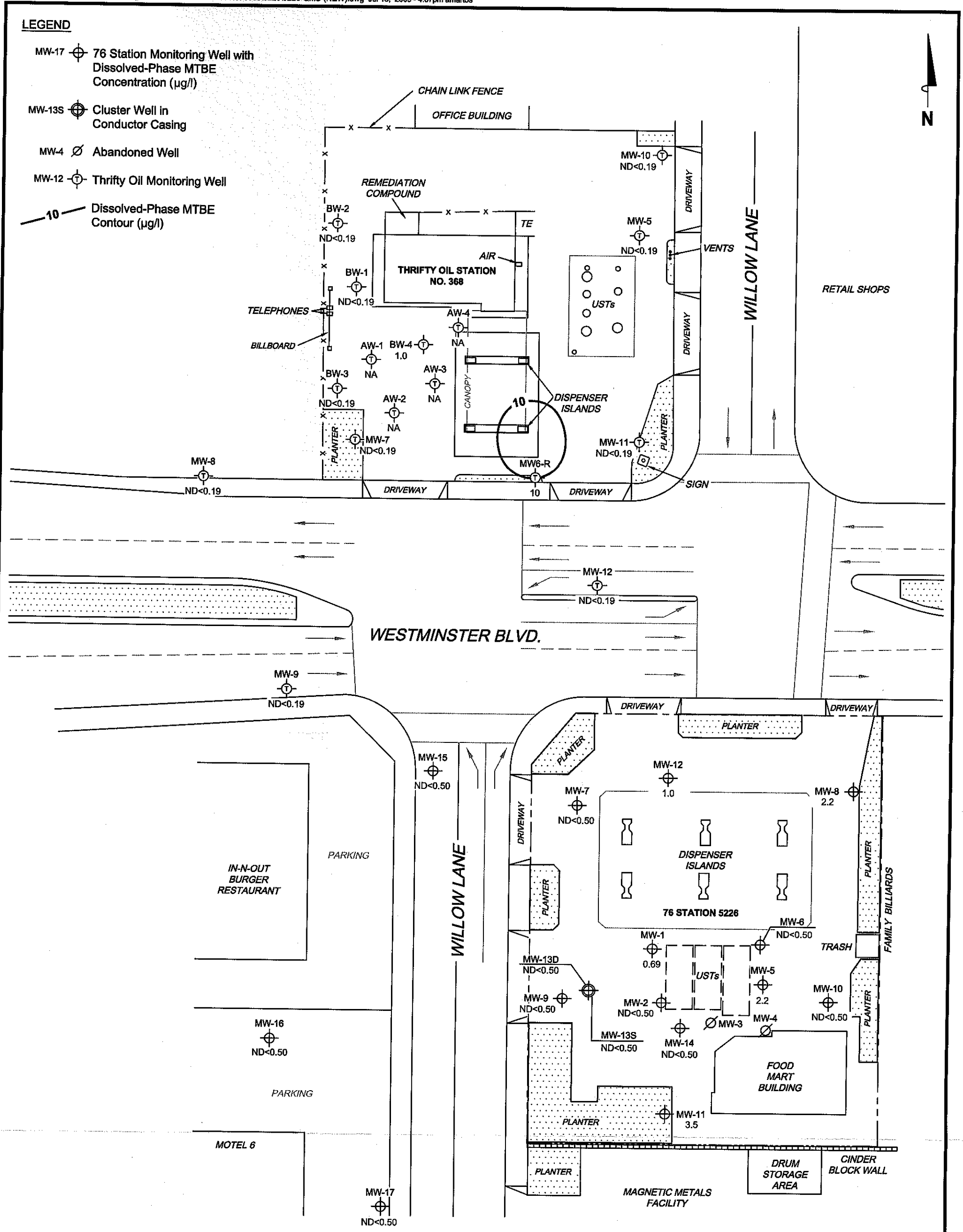

NOTES:

Contour lines are interpretive and based on laboratory analysis results of groundwater samples. MTBE = methyl tertiary butyl ether. µg/l = micrograms per liter. ND = not detected at limit indicated on official laboratory report. NA = not analyzed, measured, or collected. UST = underground storage tank. Results obtained using EPA Method 8260B. Thrifty Oil Station data provided by Thrifty Oil.

SCALE (FEET)
0 30

TRC

PROJECT: 165520

FACILITY:
76 STATION 5226
6322 WESTMINSTER BLVD
WESTMINSTER, CALIFORNIA

DISSOLVED-PHASE MTBE CONCENTRATION MAP
June 23, 2009

FIGURE 5

MS=1:1 5226-003 L:\Graphics\QMS NORTH-SOUTH\x-5000\5226\5226-QMS-(NEW).dwg Jul 15, 2009 - 4:07pm amartos

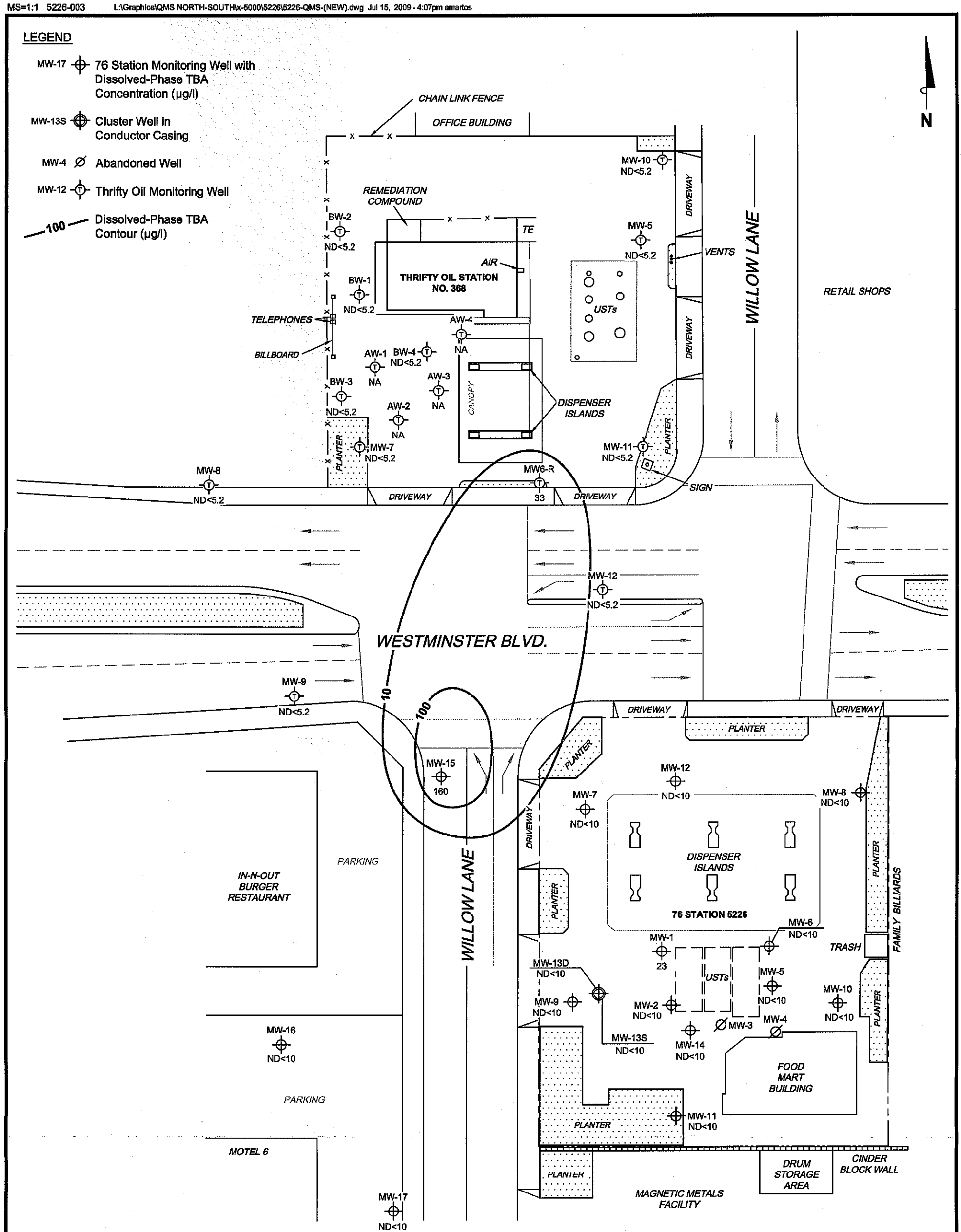

NOTES:

Contour lines are interpretive and based on laboratory analysis results of groundwater samples. TBA = tertiary butyl alcohol. µg/l = micrograms per liter. ND = not detected at limit indicated on official laboratory report. NA = not analyzed, measured, or collected. UST = underground storage tank. Results obtained using EPA Method 8260B. Thrifty Oil Station data provided by Thrifty Oil.

SCALE (FEET)
0 30

TRC

PROJECT: 165520

FACILITY:
76 STATION 5226
6322 WESTMINSTER BLVD
WESTMINSTER, CALIFORNIA

DISSOLVED-PHASE TBA CONCENTRATION MAP
June 23, 2009

FIGURE 6

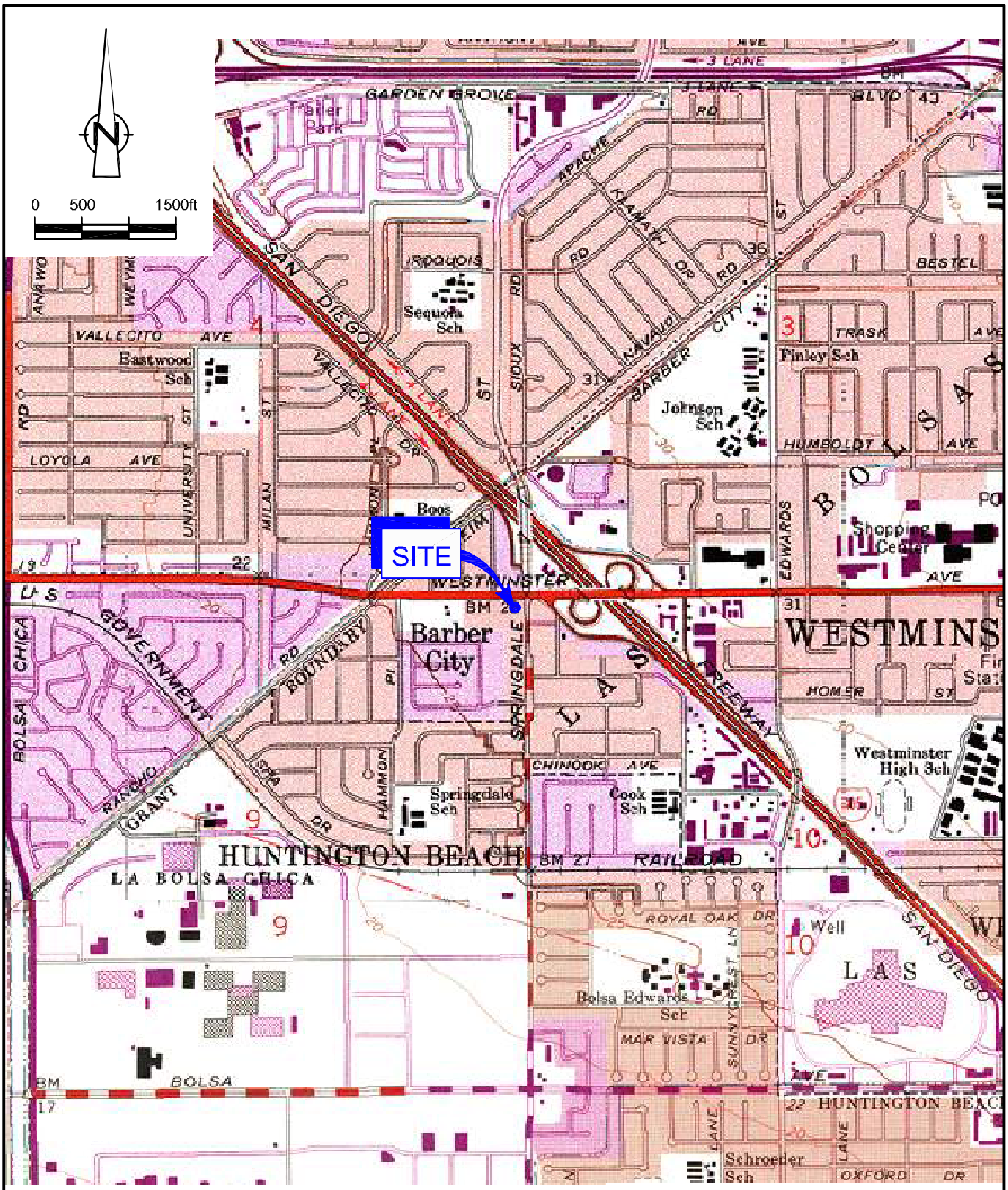

figure 1

VICINITY MAP
CHEVRON SERVICE STATION 9-5401
5992 WESTMINSTER BOULEVARD
Westminster, California

SOURCE: TOPO! MAPS

632288-115(PRES001)GN-WA001 OCT 30/2007

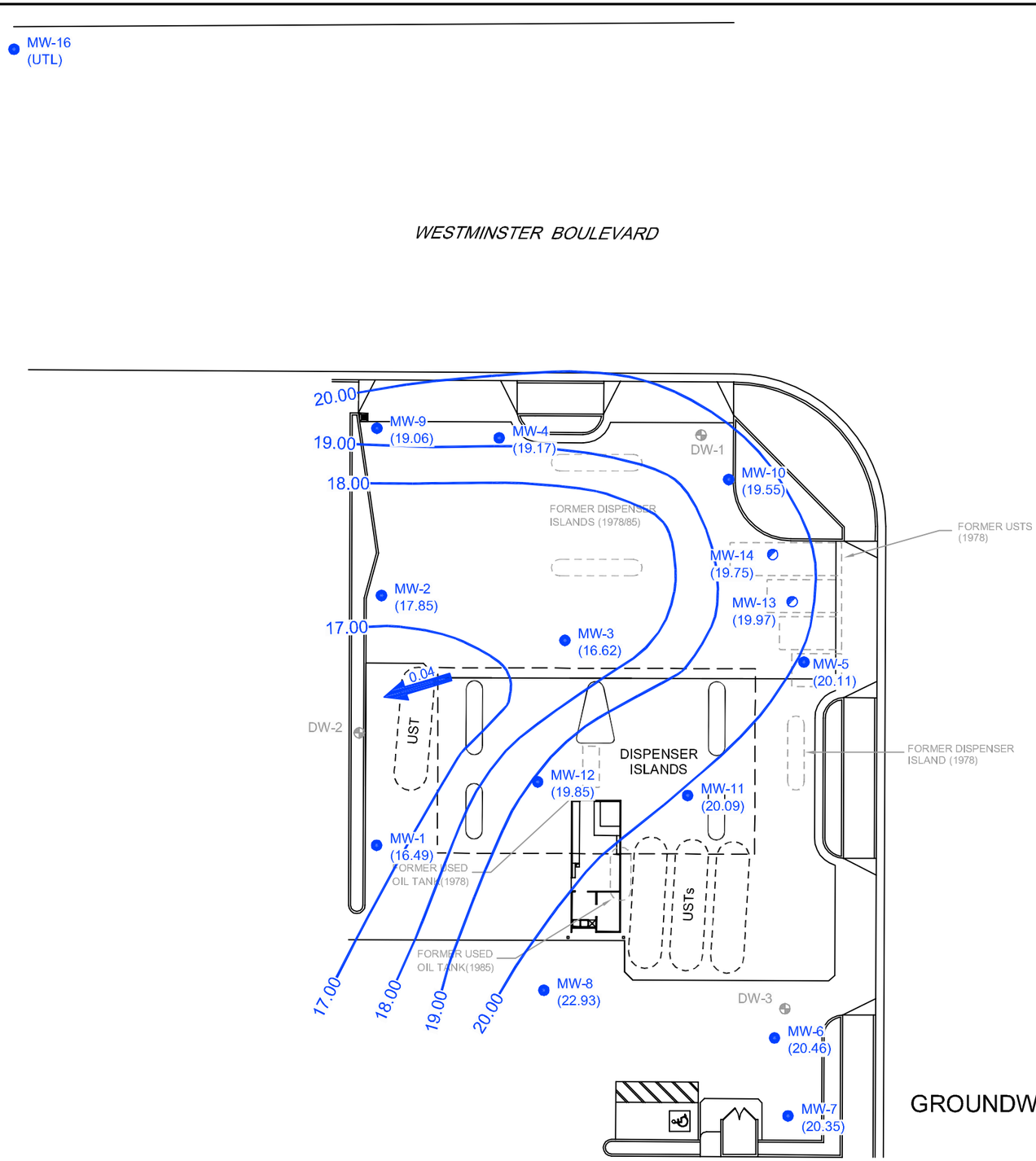

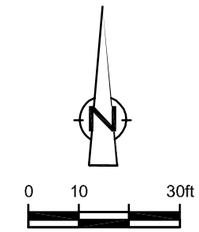

LEGEND

MW-3	MONITORING WELL SCREENED IN "UPPER WATER BEARING ZONE"
MW-13	DUAL-PHASE EXTRACTION WELL SCREENED IN "UPPER WATER BEARING ZONE"
DW-1	MONITORING WELL SCREENED IN "LOWER WATER BEARING ZONE"
(17.85)	GROUNDWATER ELEVATION (ft MSL)
21.00	GROUNDWATER ELEVATION CONTOUR REFERENCED TO MEAN SEA LEVEL (ft MSL)
0.04	GROUNDWATER FLOW DIRECTION AND GRADIENT
(UTL)	UNABLE TO LOCATE

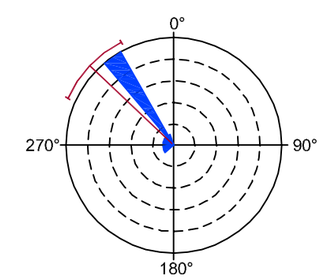

HISTORICAL GROUNDWATER FLOW DIRECTION 2005-2008

figure 3

GROUNDWATER CONTOUR MAP (ZONE 1) - DECEMBER 11, 2008
CHEVRON SERVICE STATION 9-5401
5992 WESTMINSTER BOULEVARD
Westminster, California

BASEMAP MODIFIED FROM DRAWING PROVIDED BY SAIC

632288-120(4Q08)GN-WA001 JAN 22/2009

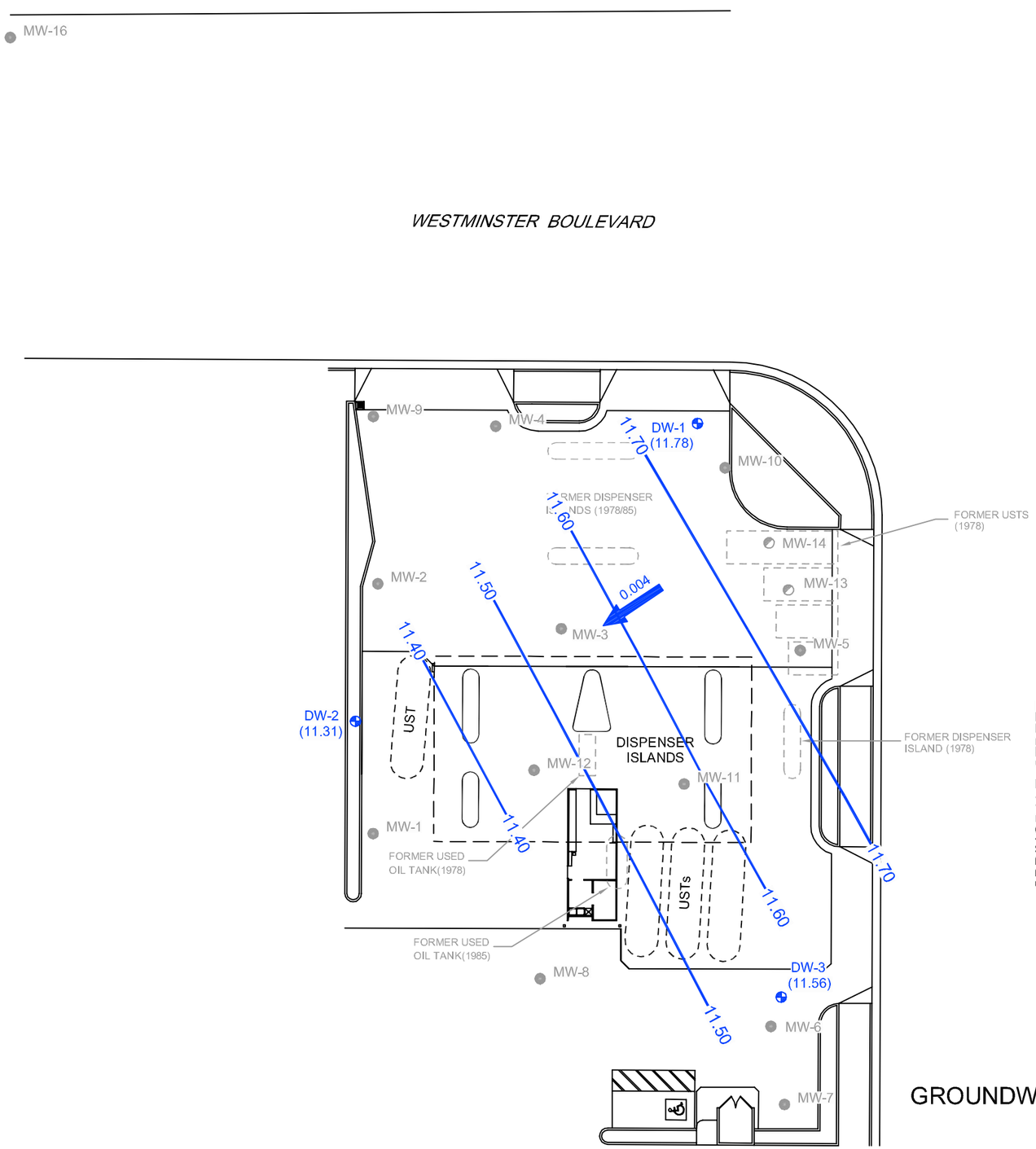

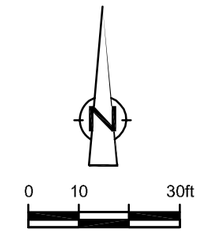

LEGEND

MW-3	MONITORING WELL SCREENED IN "UPPER WATER BEARING ZONE"
MW-13	DUAL-PHASE EXTRACTION WELL SCREENED IN "UPPER WATER BEARING ZONE"
DW-1	MONITORING WELL SCREENED IN "LOWER WATER BEARING ZONE"
(11.78)	GROUNDWATER ELEVATION (ft MSL)
11.70	GROUNDWATER ELEVATION CONTOUR REFERENCED TO MEAN SEA LEVEL (ft MSL)
0.004	GROUNDWATER FLOW DIRECTION AND GRADIENT

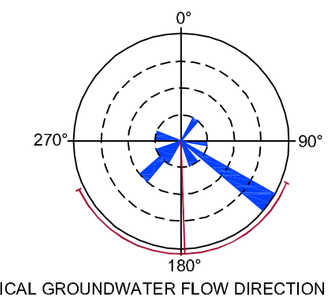

HISTORICAL GROUNDWATER FLOW DIRECTION 2005-2008

figure 4

GROUNDWATER CONTOUR MAP (ZONE 2) - DECEMBER 11, 2008
CHEVRON SERVICE STATION 9-5401
5992 WESTMINSTER BOULEVARD
Westminster, California

BASEMAP MODIFIED FROM DRAWING PROVIDED BY SAIC

632288-120(4Q08)GN-WA002 JAN 22/2009

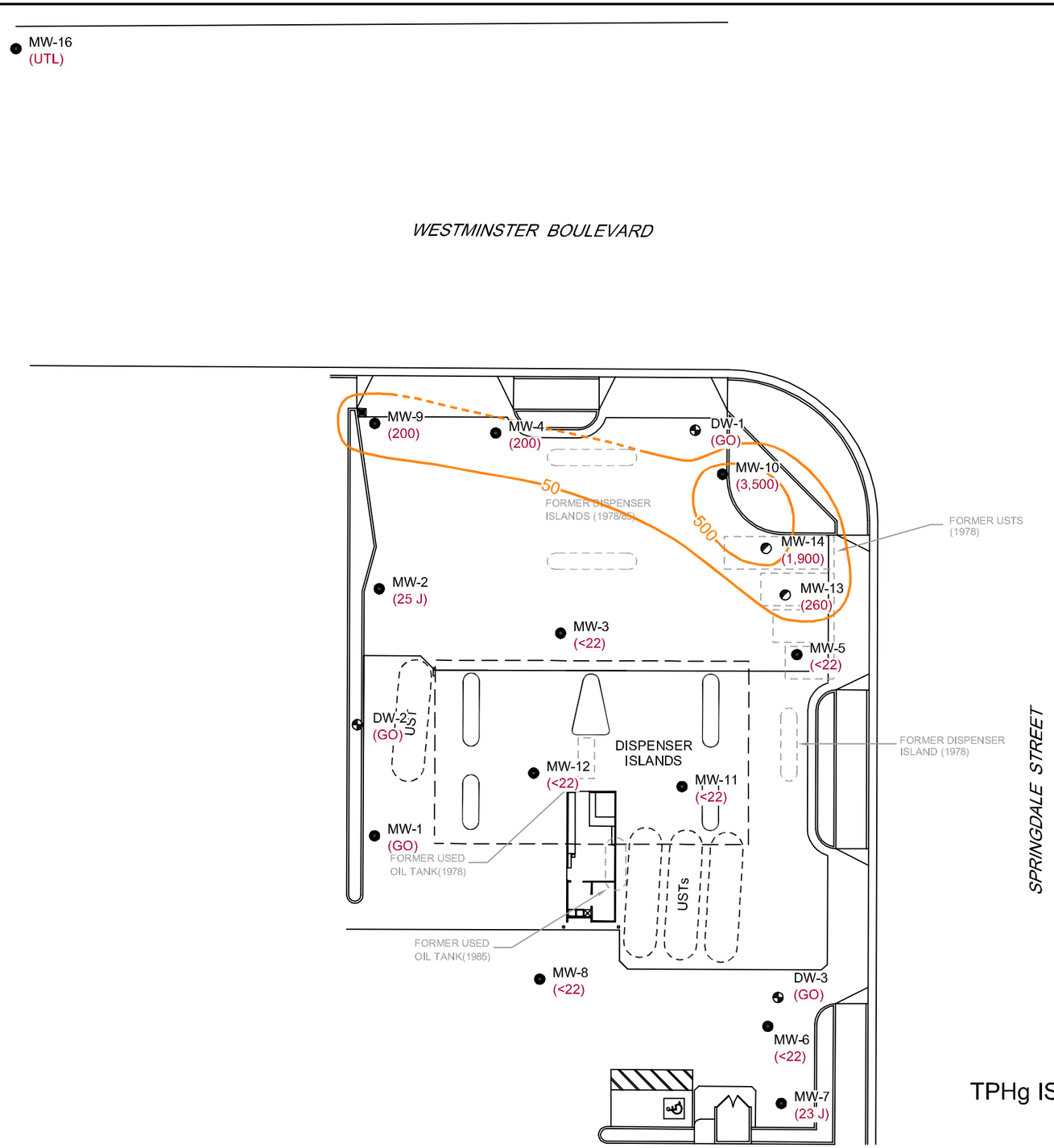

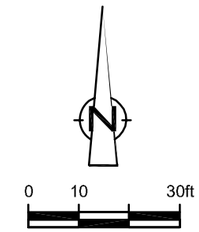

LEGEND

MW-3 ●	MONITORING WELL SCREENED IN "UPPER WATER BEARING ZONE"
MW-13 ◐	DUAL-PHASE EXTRACTION WELL SCREENED IN "UPPER WATER BEARING ZONE"
DW-1 ⊕	MONITORING WELL SCREENED IN "LOWER WATER BEARING ZONE"
(200)	TPHg CONCENTRATIONS ARE IN MICROGRAMS PER LITER (ug/L)
—50—	TPHg CONCENTRATION CONTOUR DASHED WHERE INFERRED
J	ESTIMATED VALUE BETWEEN METHOD DETECTION LIMIT AND LABORATORY REPORTING LIMIT
(UTL)	UNABLE TO LOCATE
(GO)	GAUGED ONLY

BASEMAP MODIFIED FROM DRAWING PROVIDED BY SAIC

figure 5

TPHg ISOCONCENTRATION MAP - DECEMBER 11, 2008
CHEVRON SERVICE STATION 9-5401
5992 WESTMINSTER BOULEVARD
Westminster, California

632288-120(4Q08)GN-WA003 JAN 22/2009

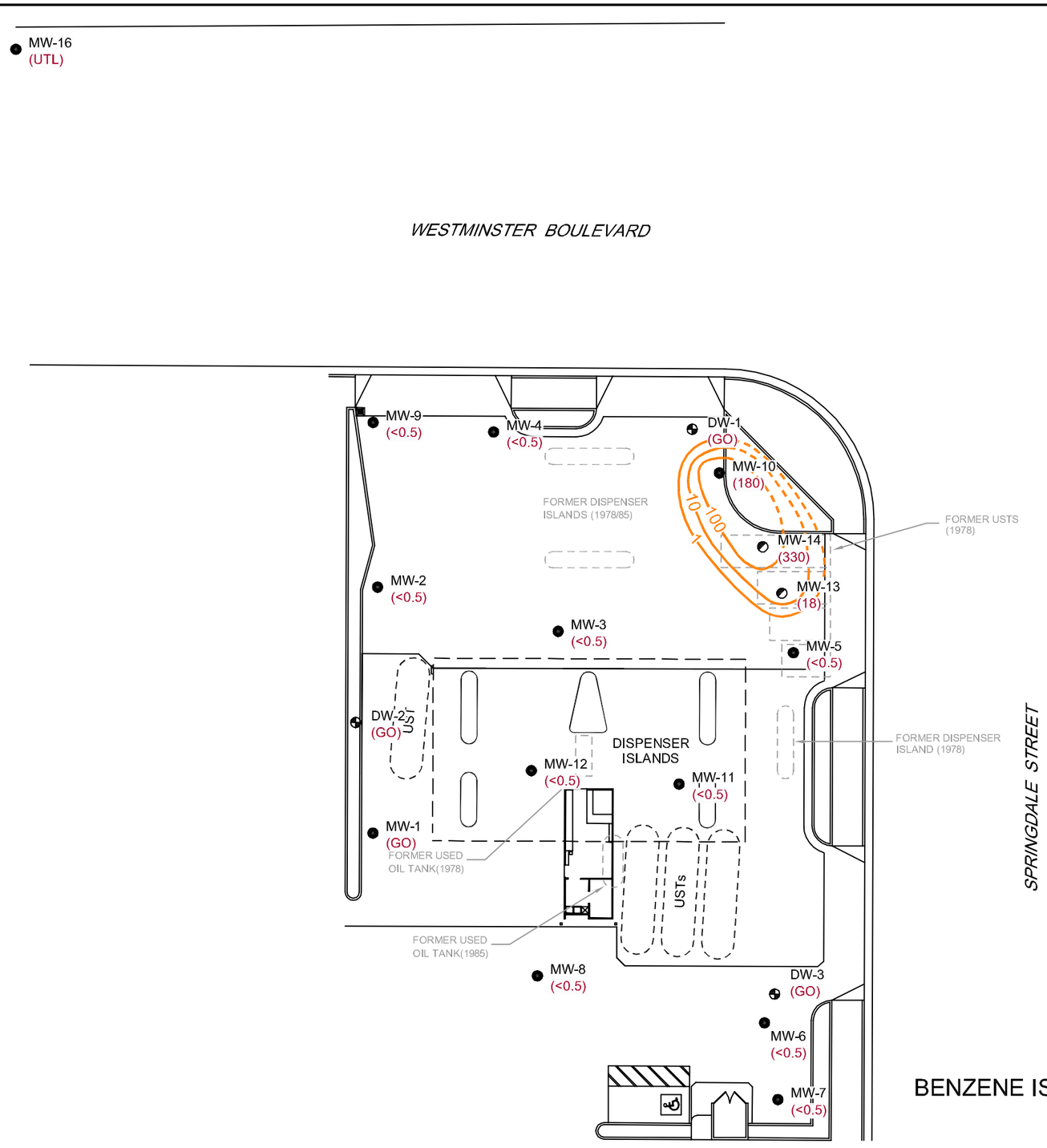

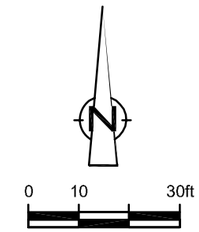

LEGEND

MW-3 ●	MONITORING WELL SCREENED IN "UPPER WATER BEARING ZONE"
MW-13 ◐	DUAL-PHASE EXTRACTION WELL SCREENED IN "UPPER WATER BEARING ZONE"
DW-1 ⊕	MONITORING WELL SCREENED IN "LOWER WATER BEARING ZONE"
(18)	BENZENE CONCENTRATIONS ARE IN MICROGRAMS PER LITER (ug/L)
—10—	BENZENE CONCENTRATION CONTOUR DASHED WHERE INFERRED
(UTL)	UNABLE TO LOCATE
(GO)	GAUGED ONLY

figure 6

BENZENE ISOCONCENTRATION MAP - DECEMBER 11, 2008
CHEVRON SERVICE STATION 9-5401
5992 WESTMINSTER BOULEVARD
Westminster, California

BASEMAP MODIFIED FROM DRAWING PROVIDED BY SAIC

632288-120(4Q08)GN-WA004 JAN 22/2009

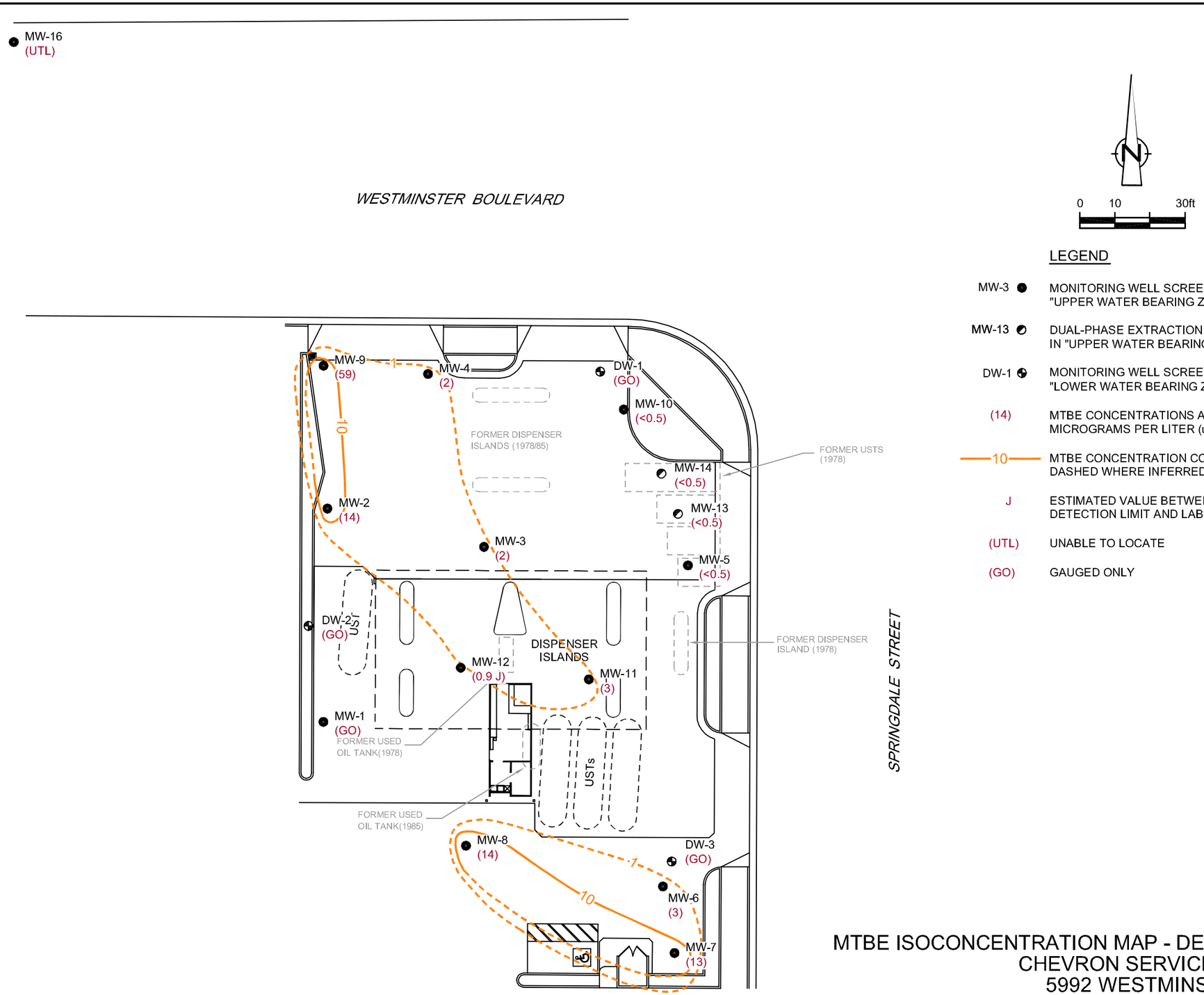

LEGEND

MW-3 ●	MONITORING WELL SCREENED IN "UPPER WATER BEARING ZONE"
MW-13 ◐	DUAL-PHASE EXTRACTION WELL SCREENED IN "UPPER WATER BEARING ZONE"
DW-1 ⊕	MONITORING WELL SCREENED IN "LOWER WATER BEARING ZONE"
(14)	MTBE CONCENTRATIONS ARE IN MICROGRAMS PER LITER (ug/L)
—10—	MTBE CONCENTRATION CONTOUR DASHED WHERE INFERRED
J	ESTIMATED VALUE BETWEEN METHOD DETECTION LIMIT AND LABORATORY REPORTING LIMIT
(UTL)	UNABLE TO LOCATE
(GO)	GAUGED ONLY

figure 7

MTBE ISOCONCENTRATION MAP - DECEMBER 11, 2008
CHEVRON SERVICE STATION 9-5401
5992 WESTMINSTER BOULEVARD
Westminster, California

BASEMAP MODIFIED FROM DRAWING PROVIDED BY SAIC

632288-120(4Q08)GN-WA005 JAN 22/2009

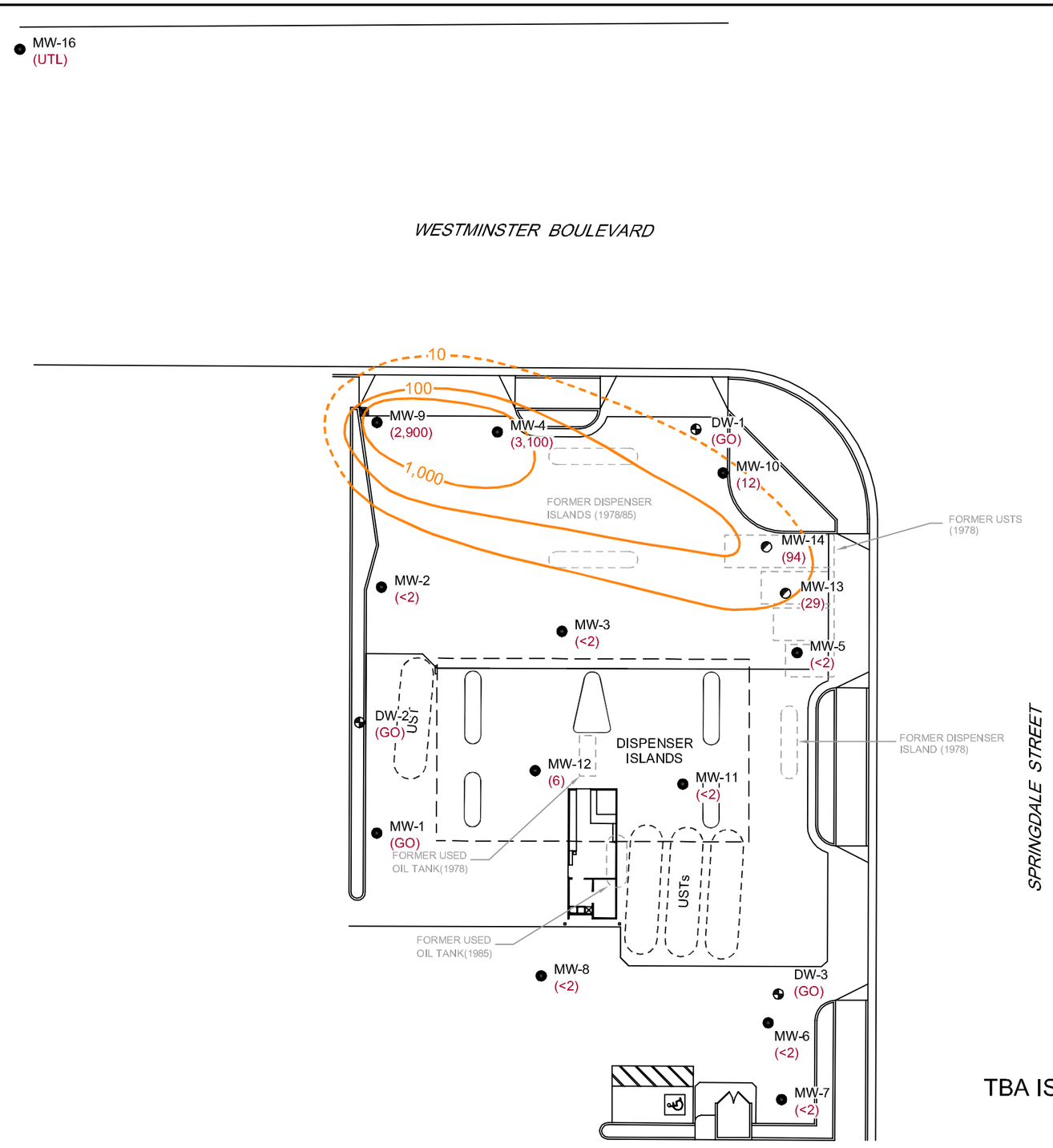

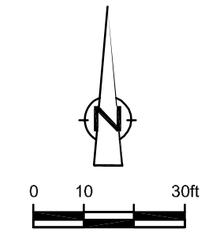

LEGEND

MW-3 ●	MONITORING WELL SCREENED IN "UPPER WATER BEARING ZONE"
MW-13 ◐	DUAL-PHASE EXTRACTION WELL SCREENED IN "UPPER WATER BEARING ZONE"
DW-1 ◓	MONITORING WELL SCREENED IN "LOWER WATER BEARING ZONE"
(36)	TBA CONCENTRATIONS ARE IN MICROGRAMS PER LITER (ug/L)
—10—	TBA CONCENTRATION CONTOUR DASHED WHERE INFERRED
(UTL)	UNABLE TO LOCATE
(GO)	GAUGED ONLY

figure 8

TBA ISOCONCENTRATION MAP - DECEMBER 11, 2008
CHEVRON SERVICE STATION 9-5401
5992 WESTMINSTER BOULEVARD
Westminster, California

BASEMAP MODIFIED FROM DRAWING PROVIDED BY SAIC

632288-120(4Q08)GN-WA006 JAN 22/2009

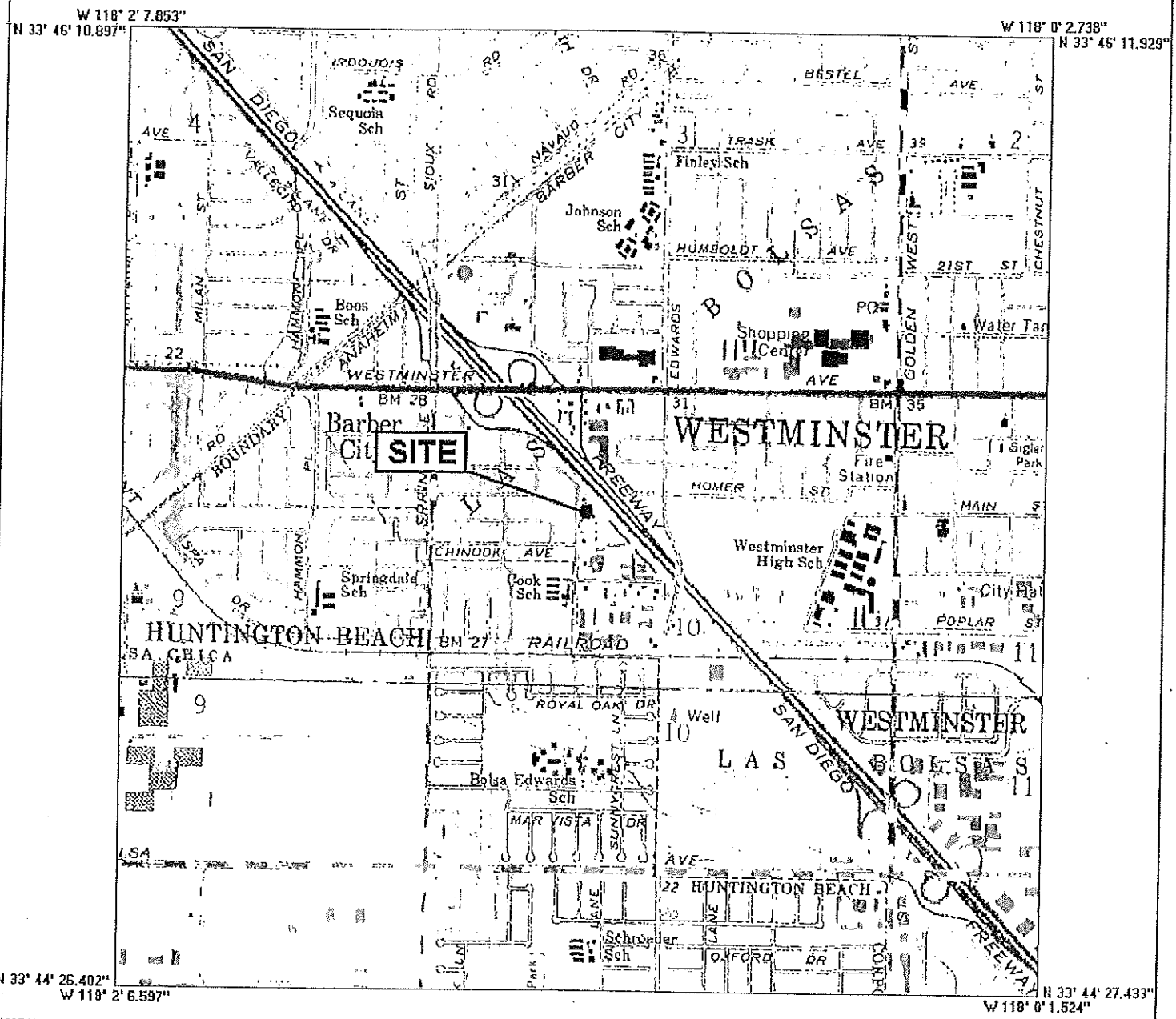

NORTH

FIGURE 1

SITE LOCATION MAP

USA GASOLINE STATION #141
14600 EDWARDS STREET
WESTMINSTER, CALIFORNIA

PROJECT NO. 1007-1460-1

STRATUS ENVIRONMENTAL, INC.

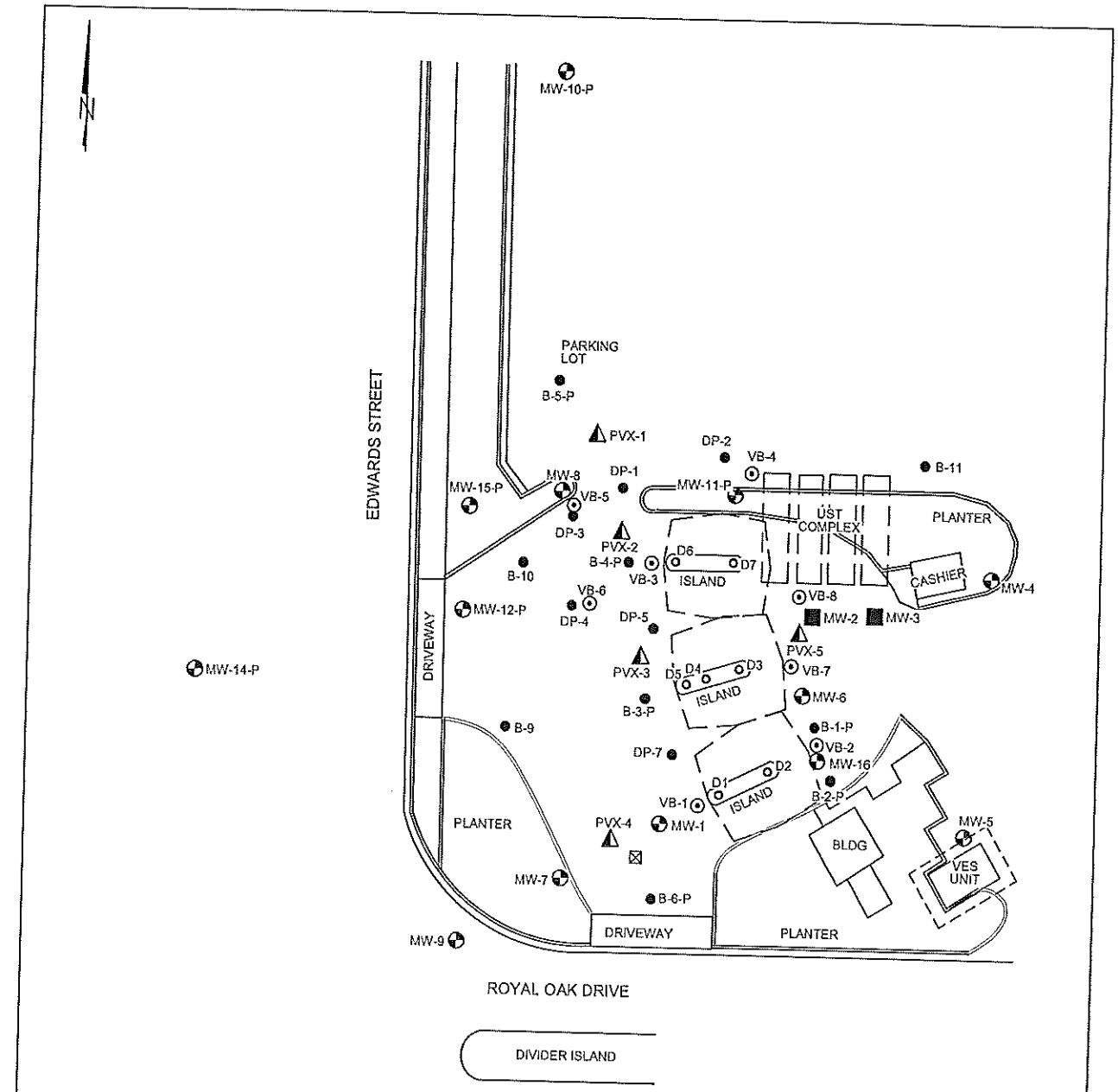

LEGEND

⊕	MW-1	GROUNDWATER MONITORING WELL LOCATION
▲	PVX-1	DUAL PHASE/VAPOR EXTRACTION WELL LOCATION
■	MW-2	ABANDONED MONITORING WELL LOCATION
⊠		APPROXIMATE RECOVERY WELL LOCATION
●	B-9	APPROXIMATE SOIL BORING LOCATION
○	D1	APPROXIMATE DISPENSER SOIL SAMPLE LOCATION
⊙	VB-1	VERIFICATION BORING LOCATION

0 40 FT
SCALE

NOTE: LOCATIONS OF FEATURES ARE APPROXIMATE

STRATUS ENVIRONMENTAL, INC.

USA SERVICE STATION NO. 141
14600 EDWARDS STREET
WESTMINSTER, CALIFORNIA

SITE PLAN

FIGURE
2

PROJECT NO.
1007-1460

File: F:\Jobs\Stratus Environmental\USA 141\USA 141 Q4.dwg [sp]

Bw

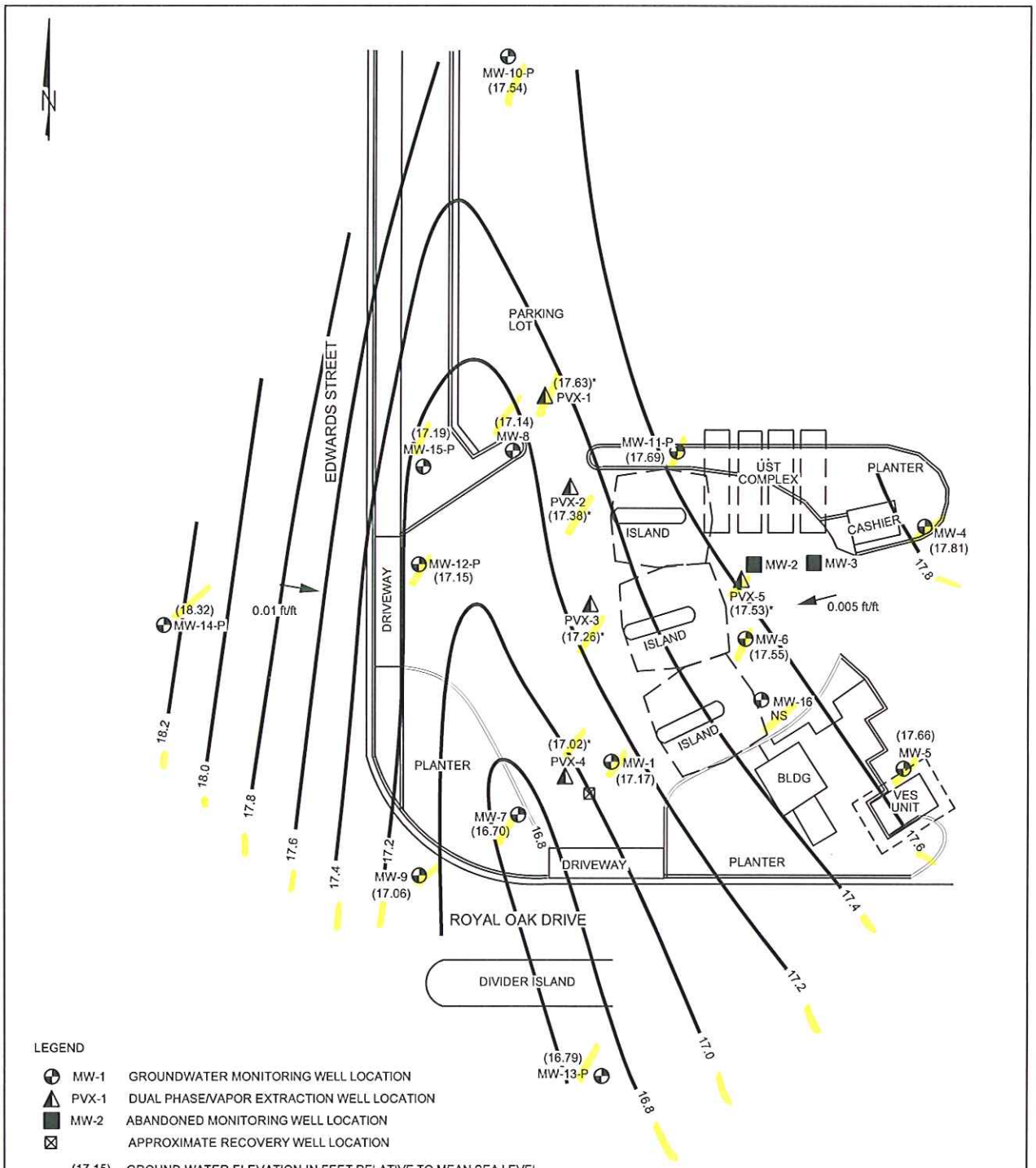

LEGEND

- MW-1 GROUNDWATER MONITORING WELL LOCATION
- PVX-1 DUAL PHASE/VAPOR EXTRACTION WELL LOCATION
- MW-2 ABANDONED MONITORING WELL LOCATION
- APPROXIMATE RECOVERY WELL LOCATION
- (17.15) GROUND WATER ELEVATION IN FEET RELATIVE TO MEAN SEA LEVEL
- 17.6 WATER TABLE CONTOUR IN FEET RELATIVE TO MEAN SEA LEVEL
- INFERRED DIRECTION OF GROUND WATER FLOW

WELLS MEASURED: 2/10/09

* ONLY SIMILARLY SCREEDED WELLS USED TO GENERATE CONTOURS.

0 40 FT

SCALE

NOTE: LOCATIONS OF FEATURES ARE APPROXIMATE

STRATUS ENVIRONMENTAL, INC.

USA SERVICE STATION NO. 141
14600 EDWARDS STREET
WESTMINSTER, CALIFORNIA

GROUNDWATER ELEVATION CONTOUR MAP
1st QUARTER 2009

FIGURE
3

PROJECT NO.
1007-1460

File: G:\Jobs\Stratus Environmental\USA 141\USA 141 Q109.dwg [gw]