FEC ROW	Historic Station/Rail Related Resource	Historic Linear Resource	
150-Foot Buffer	Historic Building	Historic Cemetery	
Adjacent Parcel	Historic Bridge	Archaeological Site	
Crossing Adjacent to Significant or Considered Significant District	Historic District/ Resource Group	Archaeological Zone	

Note: The archaeological and historic APE are limited to the existing FEC ROW. Significant historic resources adjacent to the FEC ROW within a minimum of 150 feet were also identified through background research and reconnaissance survey.

Cultural Resources within the FEC ROW and Significant Historic Resources Adjacent to the FEC ROW within a Minimum of 150 feet

Brevard County

0 300 600 Feet

Map 9

FEC ROW

150-Foot Buffer

Adjacent Parcel

Crossing Adjacent to Significant or Considered Significant District

Historic Station/Rail Related Resource

Historic Building

Historic Bridge

Historic District/ Resource Group

Historic Linear Resource

Historic Cemetery

Archaeological Site

Archaeological Zone

Note: The archaeological and historic APE are limited to the existing FEC ROW. Significant historic resources adjacent to the FEC ROW within a minimum of 150 feet were also identified through background research and reconnaissance survey.

Cultural Resources within the FEC ROW and Significant Historic Resources Adjacent to the FEC ROW within a Minimum of 150 feet

Brevard County

0 300 600 Feet

Map 10

FEC ROW
150-Foot Buffer
Adjacent Parcel
Crossing Adjacent to Significant or Considered Significant District
Historic Station/Rail Related Resource
Historic Building
Historic Bridge
Historic District/ Resource Group
Historic Linear Resource
Historic Cemetery
Archaeological Site
Archaeological Zone

Note: The archaeological and historic APE are limited to the existing FEC ROW. Significant historic resources adjacent to the FEC ROW within a minimum of 150 feet were also identified through background research and reconnaissance survey.

Cultural Resources within the FEC ROW and Significant Historic Resources Adjacent to the FEC ROW within a Minimum of 150 feet

Brevard County

0 300 600 Feet

Map 11

FEC ROW

150-Foot Buffer

Adjacent Parcel

Crossing Adjacent to Significant or Considered Significant District

Historic Station/Rail Related Resource

Historic Building

Historic Bridge

Historic District/ Resource Group

Historic Linear Resource

Historic Cemetery

Archaeological Site

Archaeological Zone

Note: The archaeological and historic APE are limited to the existing FEC ROW. Significant historic resources adjacent to the FEC ROW within a minimum of 150 feet were also identified through background research and reconnaissance survey.

Cultural Resources within the FEC ROW and Significant Historic Resources Adjacent to the FEC ROW within a Minimum of 150 feet

Brevard County

0 300 600 Feet

Map 12

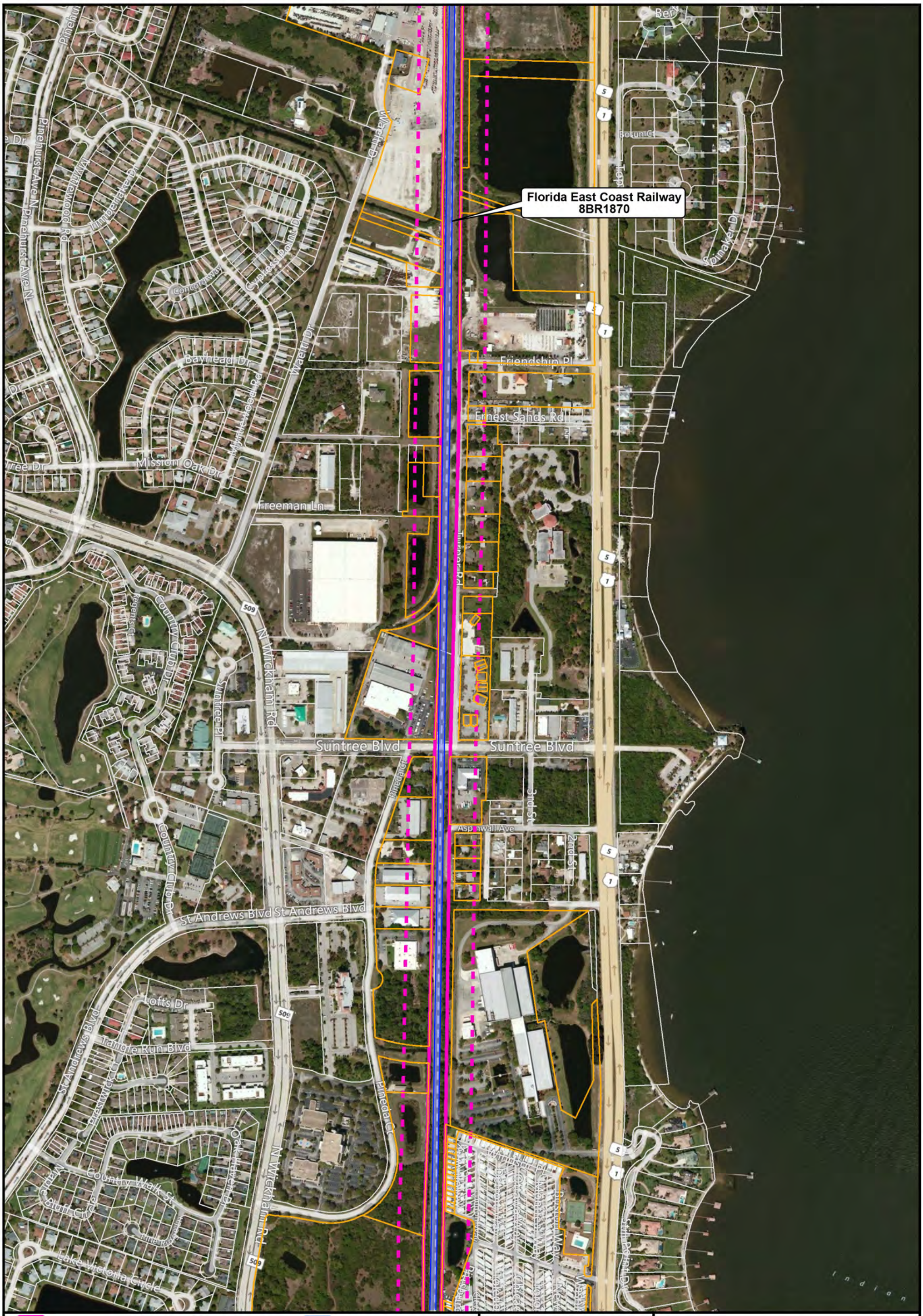

FEC ROW

150-Foot Buffer

Adjacent Parcel

Crossing Adjacent to Significant or Considered Significant District

Historic Station/Rail Related Resource

Historic Building

Historic Bridge

Historic District/ Resource Group

Historic Linear Resource

Historic Cemetery

Archaeological Site

Archaeological Zone

Note: The archaeological and historic APE are limited to the existing FEC ROW. Significant historic resources adjacent to the FEC ROW within a minimum of 150 feet were also identified through background research and reconnaissance survey.

Cultural Resources within the FEC ROW and Significant Historic Resources Adjacent to the FEC ROW within a Minimum of 150 feet

Brevard County

0 300 600 Feet

Map 13

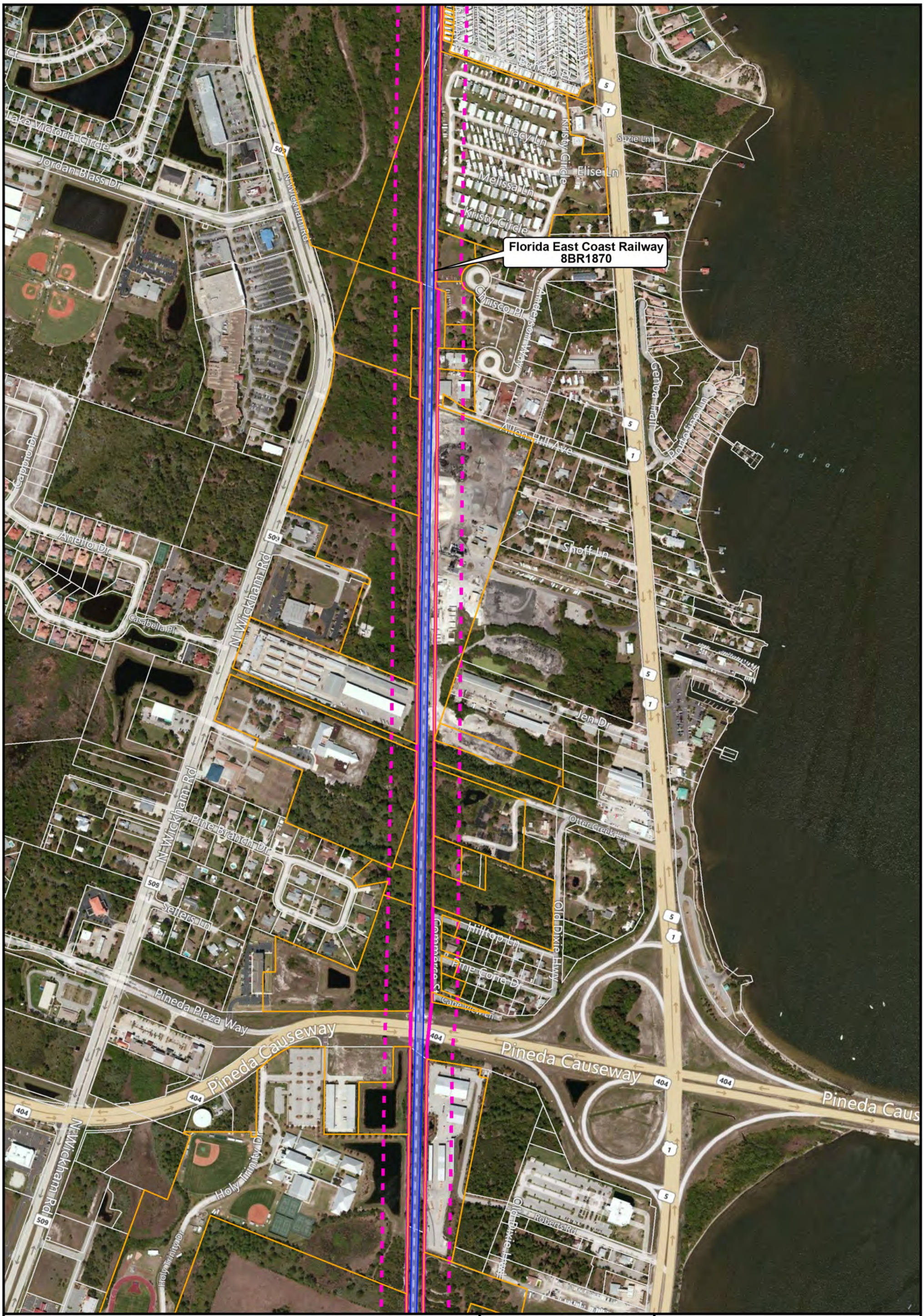

FEC ROW

150-Foot Buffer

Adjacent Parcel

Crossing Adjacent to Significant or Considered Significant District

Historic Station/Rail Related Resource

Historic Building

Historic Bridge

Historic District/ Resource Group

Historic Linear Resource

Historic Cemetery

Archaeological Site

Archaeological Zone

Note: The archaeological and historic APE are limited to the existing FEC ROW. Significant historic resources adjacent to the FEC ROW within a minimum of 150 feet were also identified through background research and reconnaissance survey.

Cultural Resources within the FEC ROW and Significant Historic Resources Adjacent to the FEC ROW within a Minimum of 150 feet

Brevard County

0 300 600 Feet

Map 14

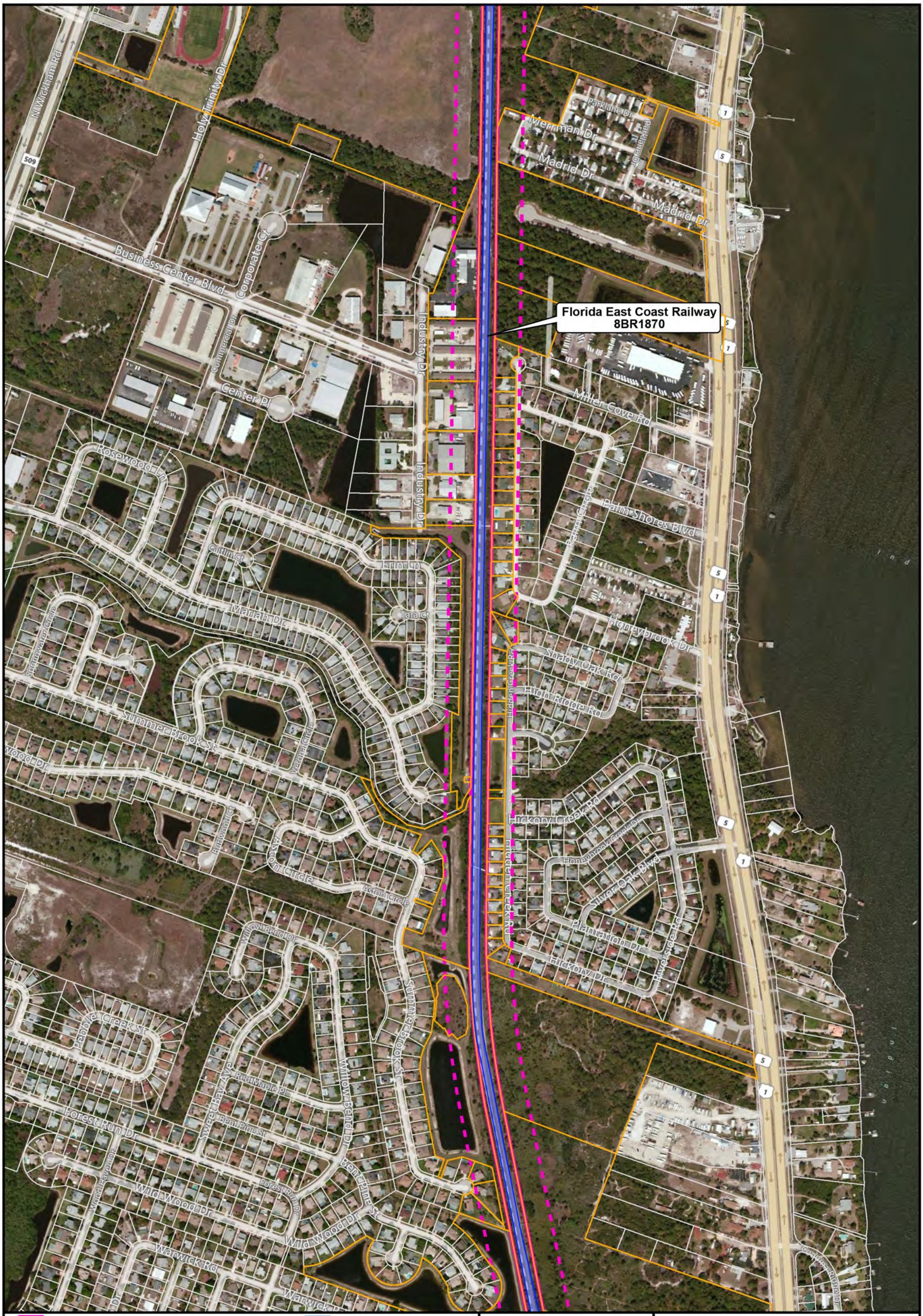

FEC ROW	Historic Station/Rail Related Resource	Historic Linear Resource	
150-Foot Buffer	Historic Building	Historic Cemetery	
Adjacent Parcel	Historic Bridge	Archaeological Site	
Crossing Adjacent to Significant or Considered Significant District	Historic District/ Resource Group	Archaeological Zone	

Note: The archaeological and historic APE are limited to the existing FEC ROW. Significant historic resources adjacent to the FEC ROW within a minimum of 150 feet were also identified through background research and reconnaissance survey.

Cultural Resources within the FEC ROW and Significant Historic Resources Adjacent to the FEC ROW within a Minimum of 150 feet

Brevard County

0 300 600 Feet

Map 15

FEC ROW	Historic Station/Rail Related Resource	Historic Linear Resource	
150-Foot Buffer	Historic Building	Historic Cemetery	
Adjacent Parcel	Historic Bridge	Archaeological Site	
Crossing Adjacent to Significant or Considered Significant District	Historic District/ Resource Group	Archaeological Zone	

Note: The archaeological and historic APE are limited to the existing FEC ROW. Significant historic resources adjacent to the FEC ROW within a minimum of 150 feet were also identified through background research and reconnaissance survey.

Cultural Resources within the FEC ROW and Significant Historic Resources Adjacent to the FEC ROW within a Minimum of 150 feet

Brevard County

0 300 600 Feet

Map 16

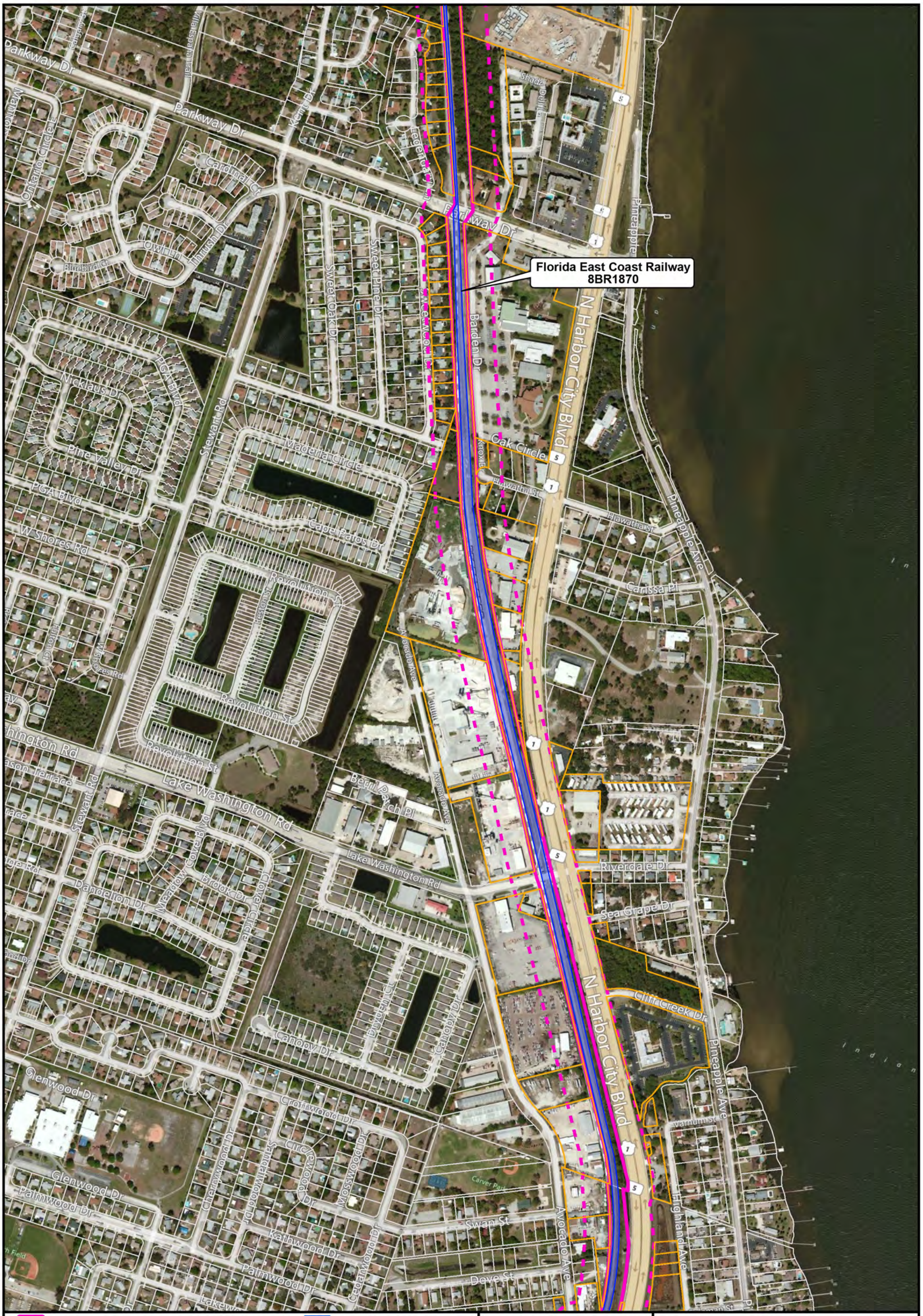

FEC ROW	Historic Station/Rail Related Resource	Historic Linear Resource	
150-Foot Buffer	Historic Building	Historic Cemetery	
Adjacent Parcel	Historic Bridge	Archaeological Site	
Crossing Adjacent to Significant or Considered Significant District	Historic District/ Resource Group	Archaeological Zone	

Note: The archaeological and historic APE are limited to the existing FEC ROW. Significant historic resources adjacent to the FEC ROW within a minimum of 150 feet were also identified through background research and reconnaissance survey.

Cultural Resources within the FEC ROW and Significant Historic Resources Adjacent to the FEC ROW within a Minimum of 150 feet

Brevard County

0 300 600 Feet

Map 17

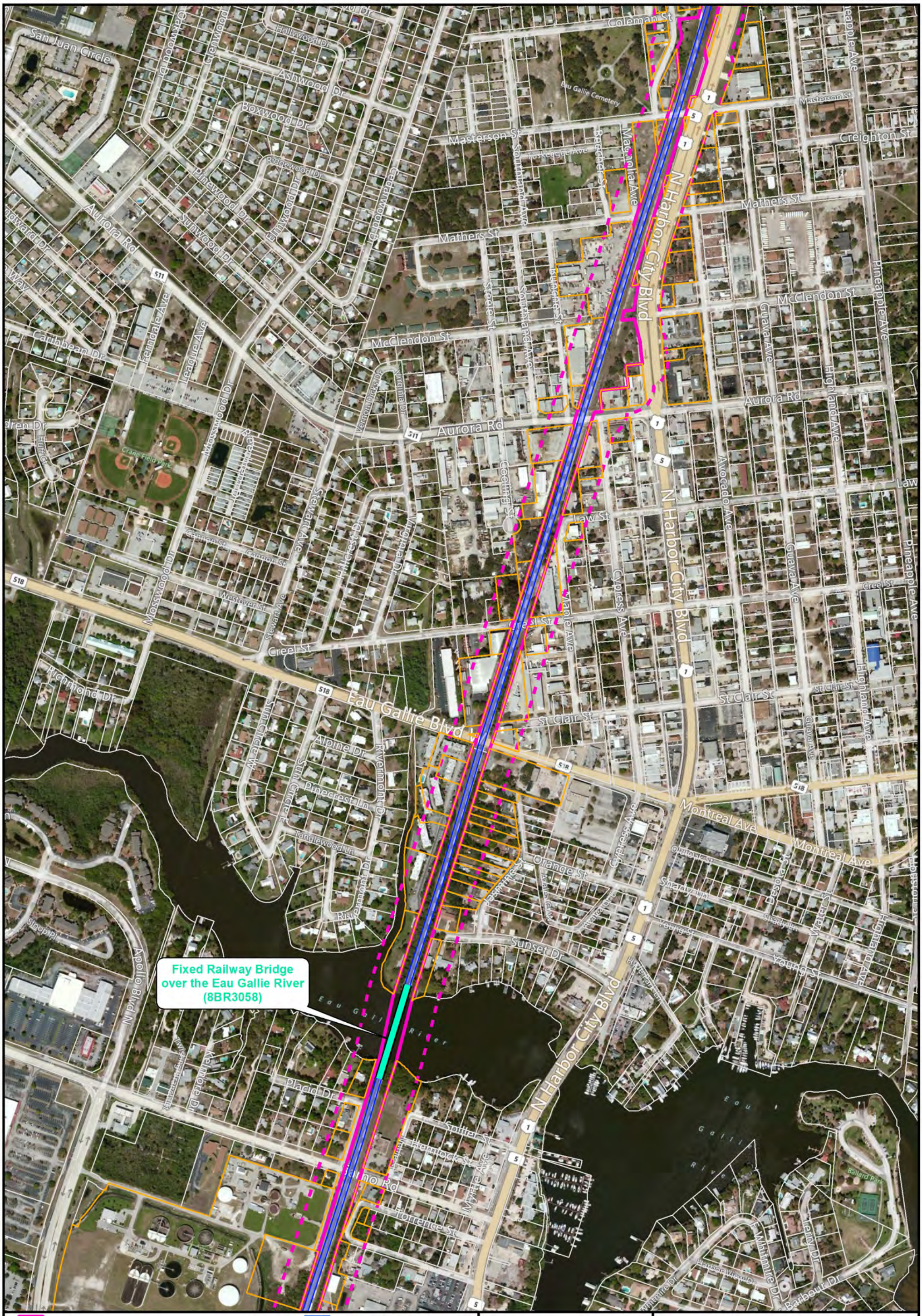

FEC ROW	Historic Station/Rail Related Resource	Historic Linear Resource	
150-Foot Buffer	Historic Building	Historic Cemetery	
Adjacent Parcel	Historic Bridge	Archaeological Site	
Crossing Adjacent to Significant or Considered Significant District	Historic District/ Resource Group	Archaeological Zone	

Note: The archaeological and historic APE are limited to the existing FEC ROW. Significant historic resources adjacent to the FEC ROW within a minimum of 150 feet were also identified through background research and reconnaissance survey.

Cultural Resources within the FEC ROW and Significant Historic Resources Adjacent to the FEC ROW within a Minimum of 150 feet

Brevard County

0 300 600 Feet

Map 18

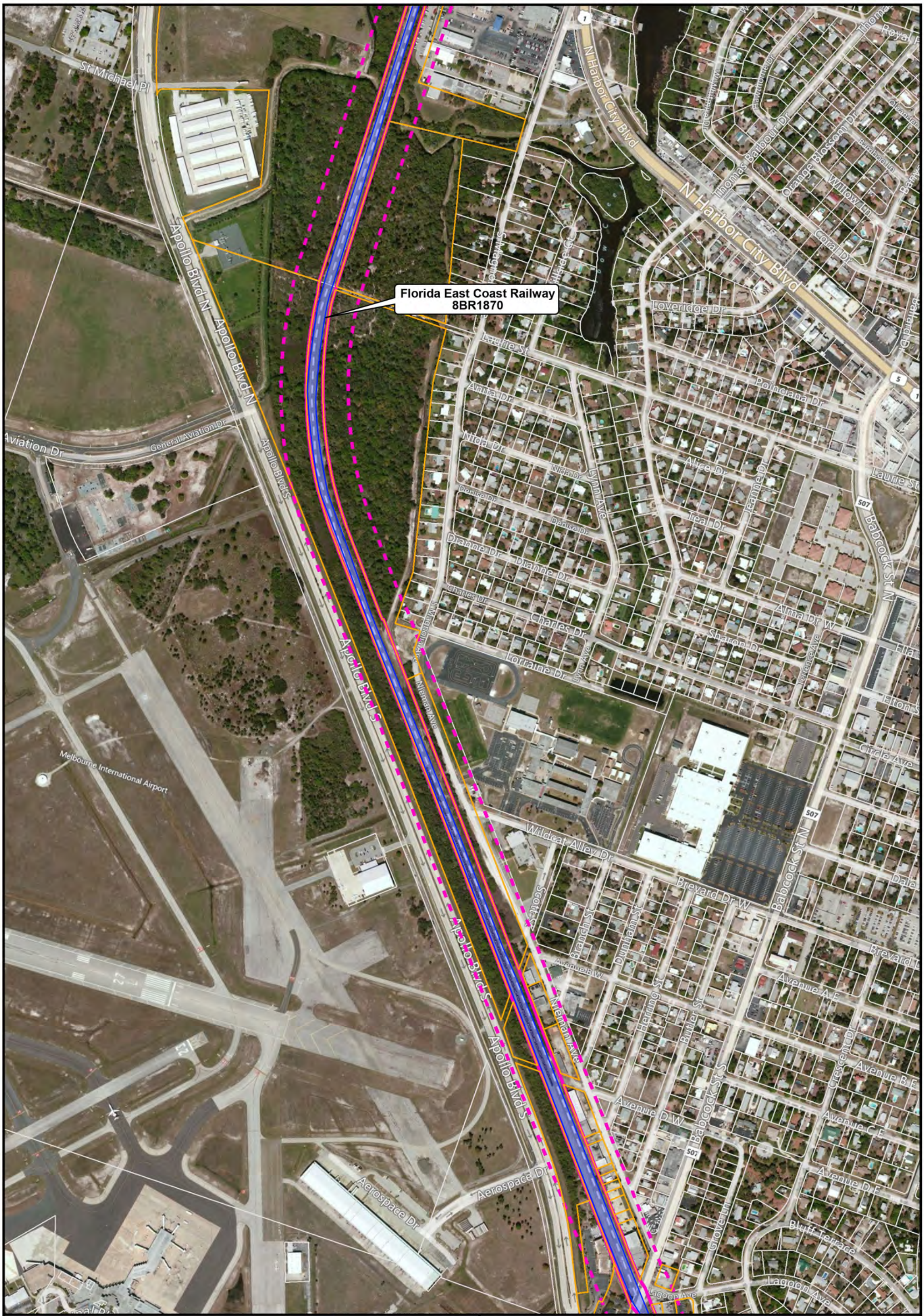

FEC ROW	Historic Station/Rail Related Resource	Historic Linear Resource
150-Foot Buffer	Historic Building	Historic Cemetery
Adjacent Parcel	Historic Bridge	Archaeological Site
Crossing Adjacent to Significant or Considered Significant District	Historic District/ Resource Group	Archaeological Zone

Note: The archaeological and historic APE are limited to the existing FEC ROW. Significant historic resources adjacent to the FEC ROW within a minimum of 150 feet were also identified through background research and reconnaissance survey.

Cultural Resources within the FEC ROW and Significant Historic Resources Adjacent to the FEC ROW within a Minimum of 150 feet

Brevard County

0 300 600 Feet

Map 19

FEC ROW

150-Foot Buffer

Adjacent Parcel

Crossing Adjacent to Significant or Considered Significant District

Historic Station/Rail Related Resource

Historic Building

Historic Bridge

Historic District/ Resource Group

Historic Linear Resource

Historic Cemetery

Archaeological Site

Archaeological Zone

Note: The archaeological and historic APE are limited to the existing FEC ROW. Significant historic resources adjacent to the FEC ROW within a minimum of 150 feet were also identified through background research and reconnaissance survey.

Cultural Resources within the FEC ROW and Significant Historic Resources Adjacent to the FEC ROW within a Minimum of 150 feet

Brevard County

0 300 600 Feet

Map 20

FEC ROW

150-Foot Buffer

Adjacent Parcel

Crossing Adjacent to Significant or Considered Significant District

Historic Station/Rail Related Resource

Historic Building

Historic Bridge

Historic District/ Resource Group

Historic Linear Resource

Historic Cemetery

Archaeological Site

Archaeological Zone

Note: The archaeological and historic APE are limited to the existing FEC ROW. Significant historic resources adjacent to the FEC ROW within a minimum of 150 feet were also identified through background research and reconnaissance survey.

Cultural Resources within the FEC ROW and Significant Historic Resources Adjacent to the FEC ROW within a Minimum of 150 feet

Brevard County

0 300 600 Feet

Map 21

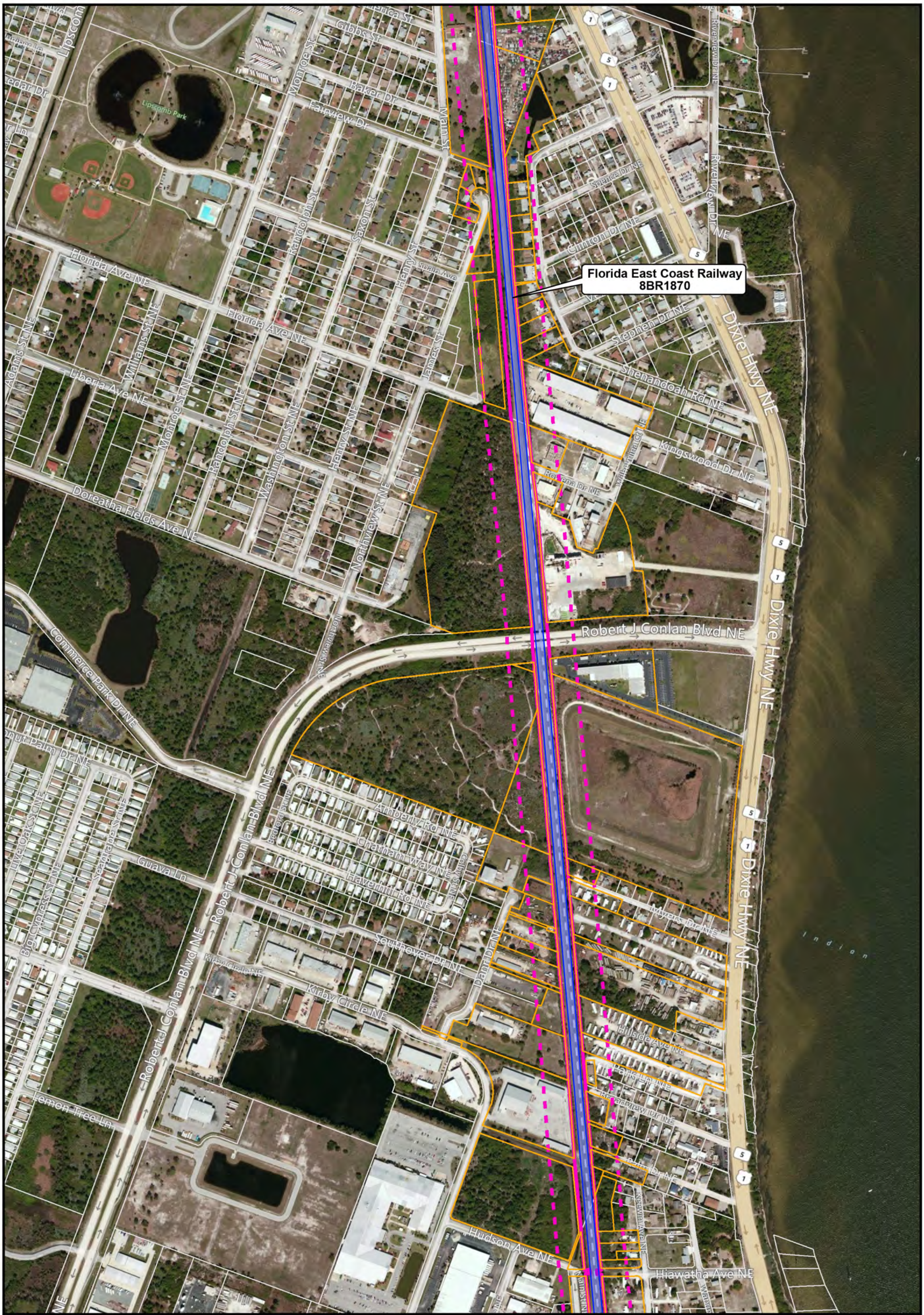

FEC ROW	Historic Station/Rail Related Resource	Historic Linear Resource
150-Foot Buffer	Historic Building	Historic Cemetery
Adjacent Parcel	Historic Bridge	Archaeological Site
Crossing Adjacent to Significant or Considered Significant District	Historic District/ Resource Group	Archaeological Zone

Note: The archaeological and historic APE are limited to the existing FEC ROW. Significant historic resources adjacent to the FEC ROW within a minimum of 150 feet were also identified through background research and reconnaissance survey.

Cultural Resources within the FEC ROW and Significant Historic Resources Adjacent to the FEC ROW within a Minimum of 150 feet

Brevard County

0 300 600 Feet

Map 22

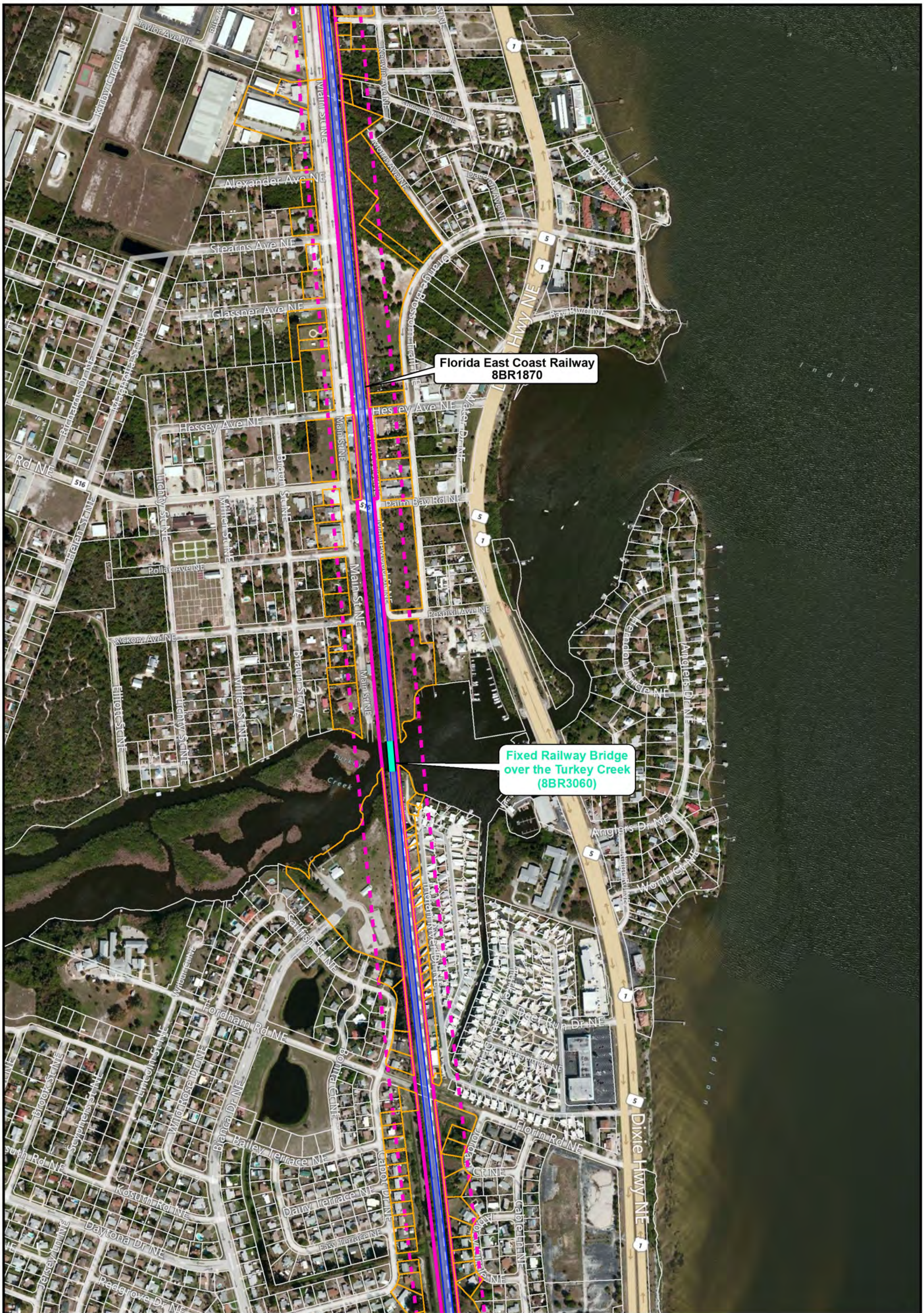

FEC ROW	Historic Station/Rail Related Resource	Historic Linear Resource	Note: The archaeological and historic APE are limited to the existing FEC ROW. Significant historic resources adjacent to the FEC ROW within a minimum of 150 feet were also identified through background research and reconnaissance survey.
150-Foot Buffer	Historic Building	Historic Cemetery	
Adjacent Parcel	Historic Bridge	Archaeological Site	
Crossing Adjacent to Significant or Considered Significant District	Historic District/ Resource Group	Archaeological Zone	

Cultural Resources within the FEC ROW and Significant Historic Resources Adjacent to the FEC ROW within a Minimum of 150 feet

Brevard County

0 300 600 Feet

Map 23

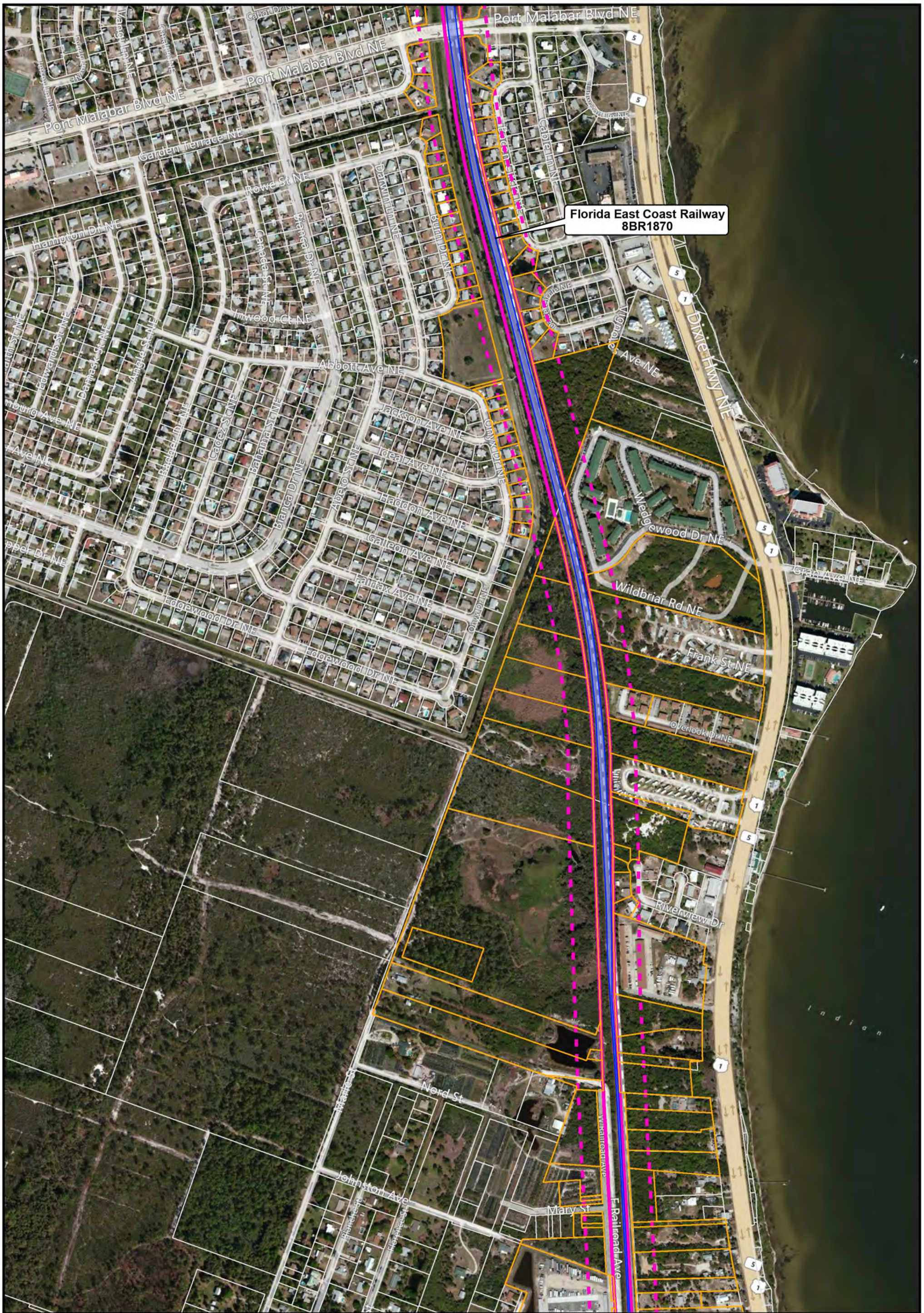

FEC ROW	Historic Station/Rail Related Resource	Historic Linear Resource	Note: The archaeological and historic APE are limited to the existing FEC ROW. Significant historic resources adjacent to the FEC ROW within a minimum of 150 feet were also identified through background research and reconnaissance survey.
150-Foot Buffer	Historic Building	Historic Cemetery	
Adjacent Parcel	Historic Bridge	Archaeological Site	
Crossing Adjacent to Significant or Considered Significant District	Historic District/ Resource Group	Archaeological Zone	

Cultural Resources within the FEC ROW and Significant Historic Resources Adjacent to the FEC ROW within a Minimum of 150 feet

Brevard County

0 300 600 Feet

Map 24

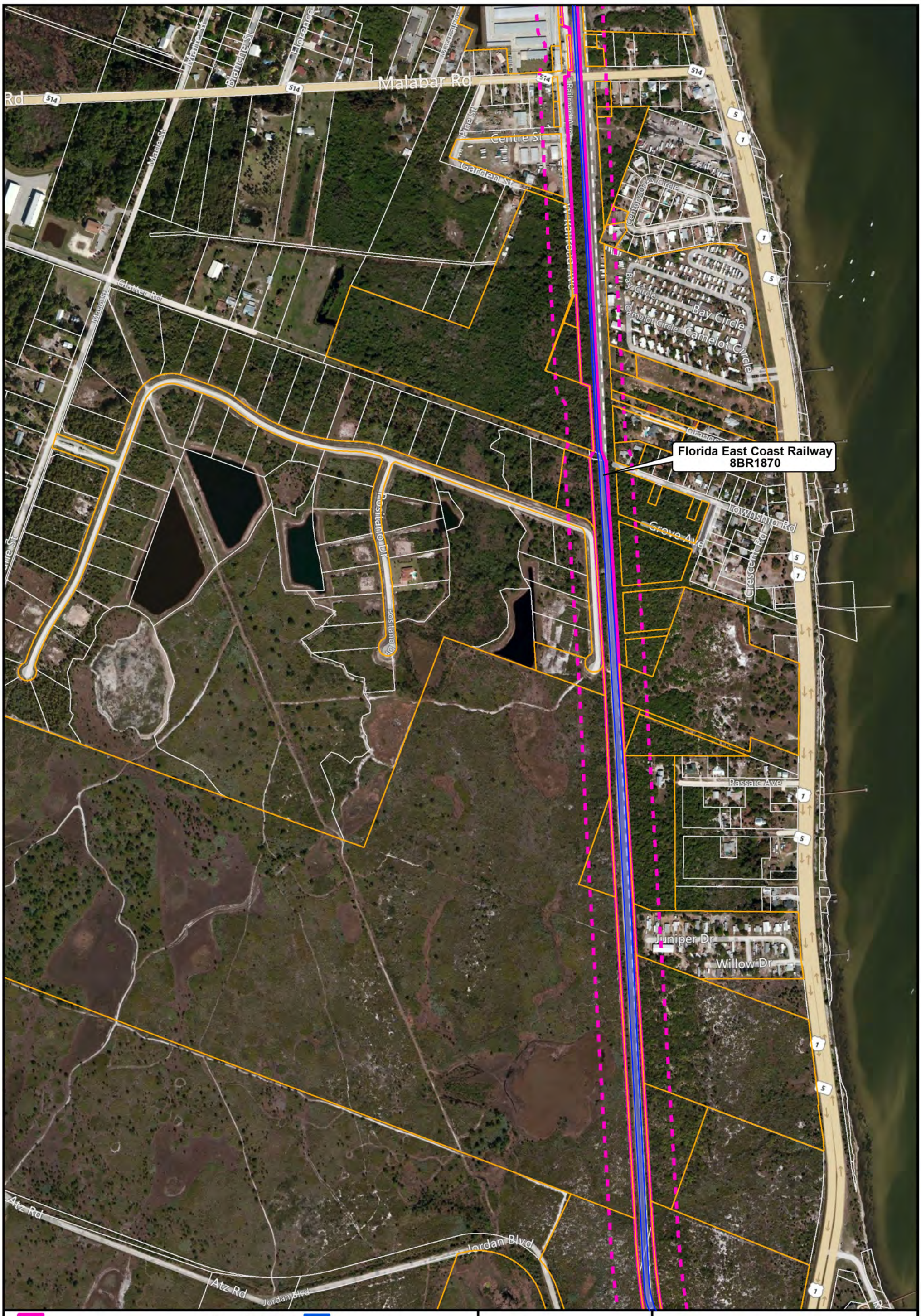

FEC ROW
150-Foot Buffer
Adjacent Parcel
Crossing Adjacent to Significant or Considered Significant District
Historic Station/Rail Related Resource
Historic Building
Historic Bridge
Historic District/ Resource Group
Historic Linear Resource
Historic Cemetery
Archaeological Site
Archaeological Zone

Note: The archaeological and historic APE are limited to the existing FEC ROW. Significant historic resources adjacent to the FEC ROW within a minimum of 150 feet were also identified through background research and reconnaissance survey.

Cultural Resources within the FEC ROW and Significant Historic Resources Adjacent to the FEC ROW within a Minimum of 150 feet

Brevard County

0 300 600 Feet

Map 25

FEC ROW

150-Foot Buffer

Adjacent Parcel

Crossing Adjacent to Significant or Considered Significant District

Historic Station/Rail Related Resource

Historic Building

Historic Bridge

Historic District/ Resource Group

Historic Linear Resource

Historic Cemetery

Archaeological Site

Archaeological Zone

Note: The archaeological and historic APE are limited to the existing FEC ROW. Significant historic resources adjacent to the FEC ROW within a minimum of 150 feet were also identified through background research and reconnaissance survey.

Cultural Resources within the FEC ROW and Significant Historic Resources Adjacent to the FEC ROW within a Minimum of 150 feet

Brevard County

0 300 600 Feet

Map 26

FEC ROW	Historic Station/Rail Related Resource	Historic Linear Resource	
150-Foot Buffer	Historic Building	Historic Cemetery	
Adjacent Parcel	Historic Bridge	Archaeological Site	
Crossing Adjacent to Significant or Considered Significant District	Historic District/ Resource Group	Archaeological Zone	

Note: The archaeological and historic APE are limited to the existing FEC ROW. Significant historic resources adjacent to the FEC ROW within a minimum of 150 feet were also identified through background research and reconnaissance survey.

Cultural Resources within the FEC ROW and Significant Historic Resources Adjacent to the FEC ROW within a Minimum of 150 feet

Brevard County

0 300 600 Feet

Map 27

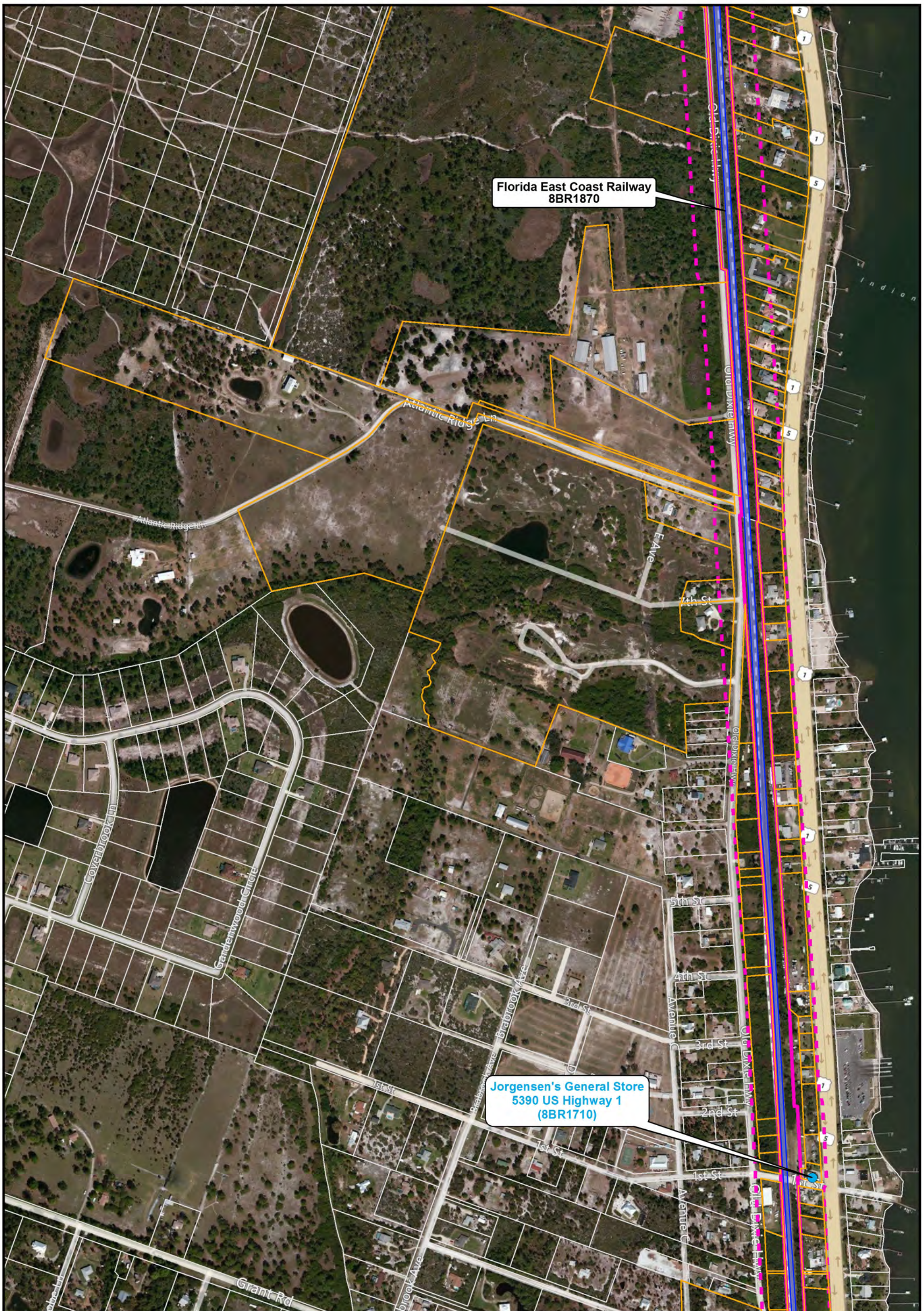

FEC ROW	Historic Station/Rail Related Resource	Historic Linear Resource	
150-Foot Buffer	Historic Building	Historic Cemetery	
Adjacent Parcel	Historic Bridge	Archaeological Site	
Crossing Adjacent to Significant or Considered Significant District	Historic District/ Resource Group	Archaeological Zone	

Note: The archaeological and historic APE are limited to the existing FEC ROW. Significant historic resources adjacent to the FEC ROW within a minimum of 150 feet were also identified through background research and reconnaissance survey.

Cultural Resources within the FEC ROW and Significant Historic Resources Adjacent to the FEC ROW within a Minimum of 150 feet

Brevard County

0 300 600 Feet

Map 28

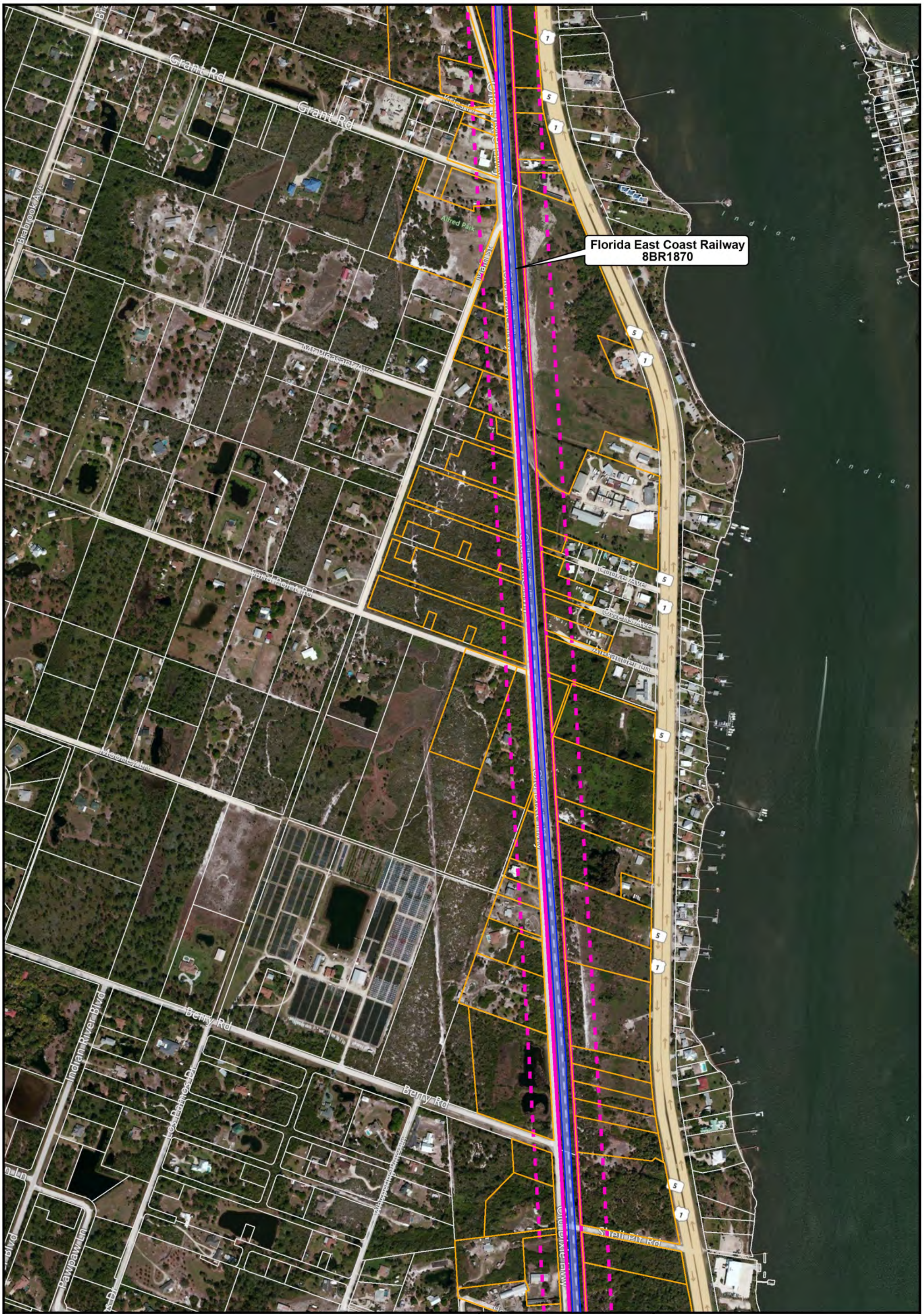

FEC ROW	Historic Station/Rail Related Resource	Historic Linear Resource	
150-Foot Buffer	Historic Building	Historic Cemetery	
Adjacent Parcel	Historic Bridge	Archaeological Site	
Crossing Adjacent to Significant or Considered Significant District	Historic District/ Resource Group	Archaeological Zone	

Note: The archaeological and historic APE are limited to the existing FEC ROW. Significant historic resources adjacent to the FEC ROW within a minimum of 150 feet were also identified through background research and reconnaissance survey.

Cultural Resources within the FEC ROW and Significant Historic Resources Adjacent to the FEC ROW within a Minimum of 150 feet

Brevard County

0 300 600 Feet

Map 29

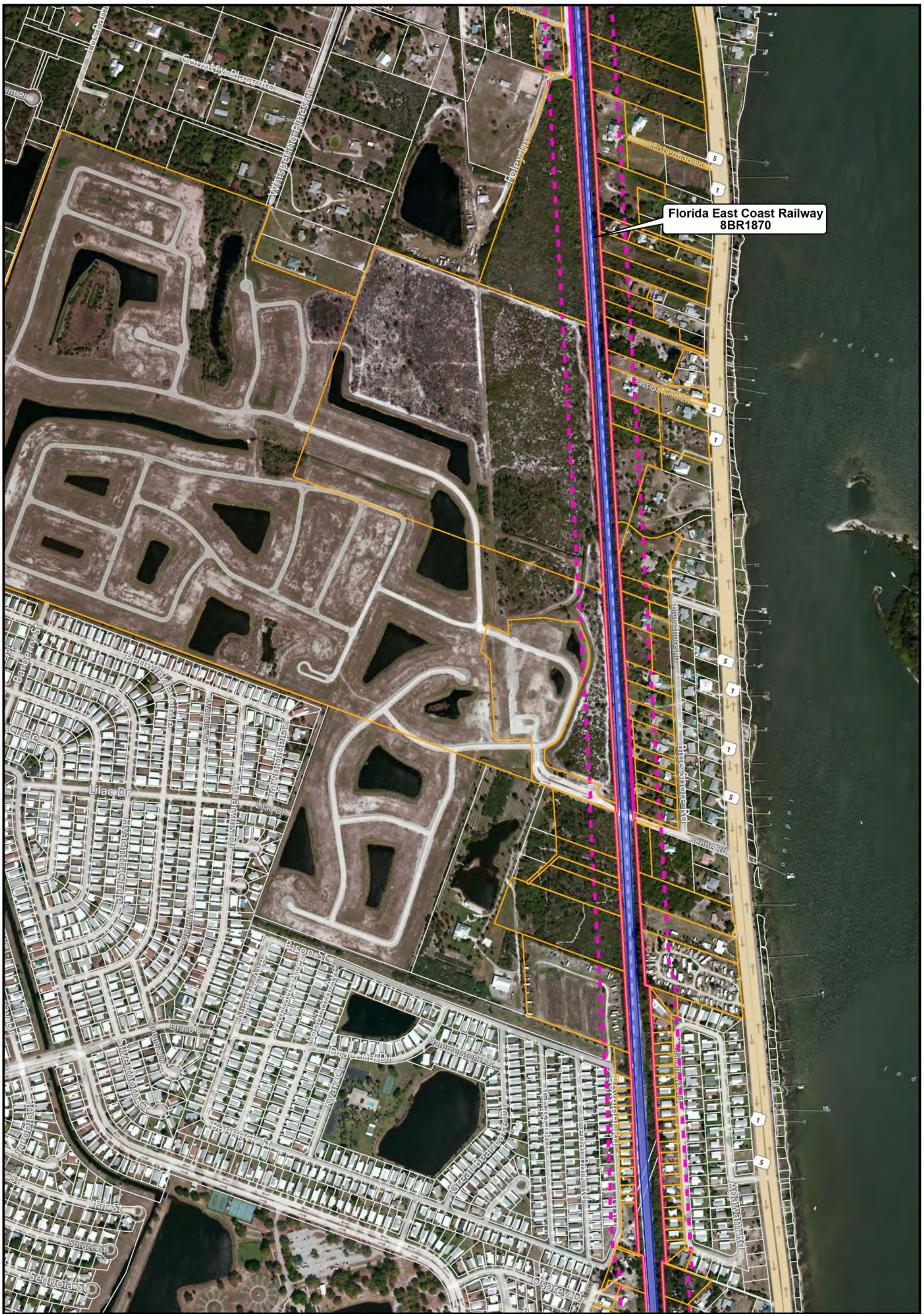

FEC ROW	Historic Station/Rail Related Resource	Historic Linear Resource
150-Foot Buffer	Historic Building	Historic Cemetery
Adjacent Parcel	Historic Bridge	Archaeological Site
Crossing Adjacent to Significant or Considered Significant District	Historic District/ Resource Group	Archaeological Zone

Note: The archaeological and historic APE are limited to the existing FEC ROW. Significant historic resources adjacent to the FEC ROW within a minimum of 150 feet were also identified through background research and reconnaissance survey.

Cultural Resources within the FEC ROW and Significant Historic Resources Adjacent to the FEC ROW within a Minimum of 150 feet

Brevard County

0 300 600 Feet

Map 30

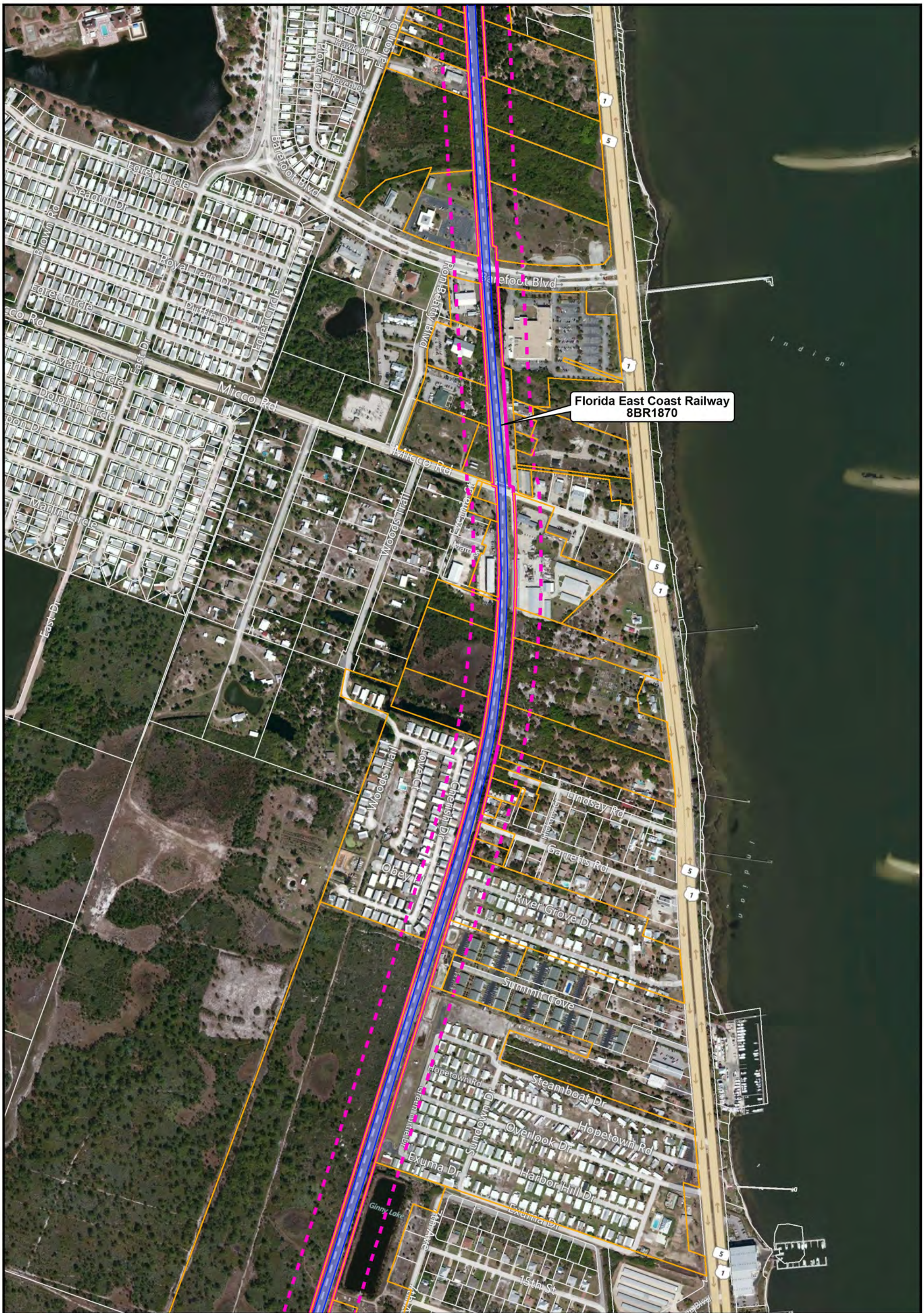

FEC ROW	Historic Station/Rail Related Resource	Historic Linear Resource	Note: The archaeological and historic APE are limited to the existing FEC ROW. Significant historic resources adjacent to the FEC ROW within a minimum of 150 feet were also identified through background research and reconnaissance survey.
150-Foot Buffer	Historic Building	Historic Cemetery	
Adjacent Parcel	Historic Bridge	Archaeological Site	
Crossing Adjacent to Significant or Considered Significant District	Historic District/ Resource Group	Archaeological Zone	

Cultural Resources within the FEC ROW and Significant Historic Resources Adjacent to the FEC ROW within a Minimum of 150 feet

Brevard County

0 300 600 Feet

Map 31

FEC ROW	Historic Station/Rail Related Resource	Historic Linear Resource	
150-Foot Buffer	Historic Building	Historic Cemetery	
Adjacent Parcel	Historic Bridge	Archaeological Site	
Crossing Adjacent to Significant or Considered Significant District	Historic District/ Resource Group	Archaeological Zone	

Note: The archaeological and historic APE are limited to the existing FEC ROW. Significant historic resources adjacent to the FEC ROW within a minimum of 150 feet were also identified through background research and reconnaissance survey.

Cultural Resources within the FEC ROW and Significant Historic Resources Adjacent to the FEC ROW within a Minimum of 150 feet

Brevard County

0 300 600 Feet

Map 32

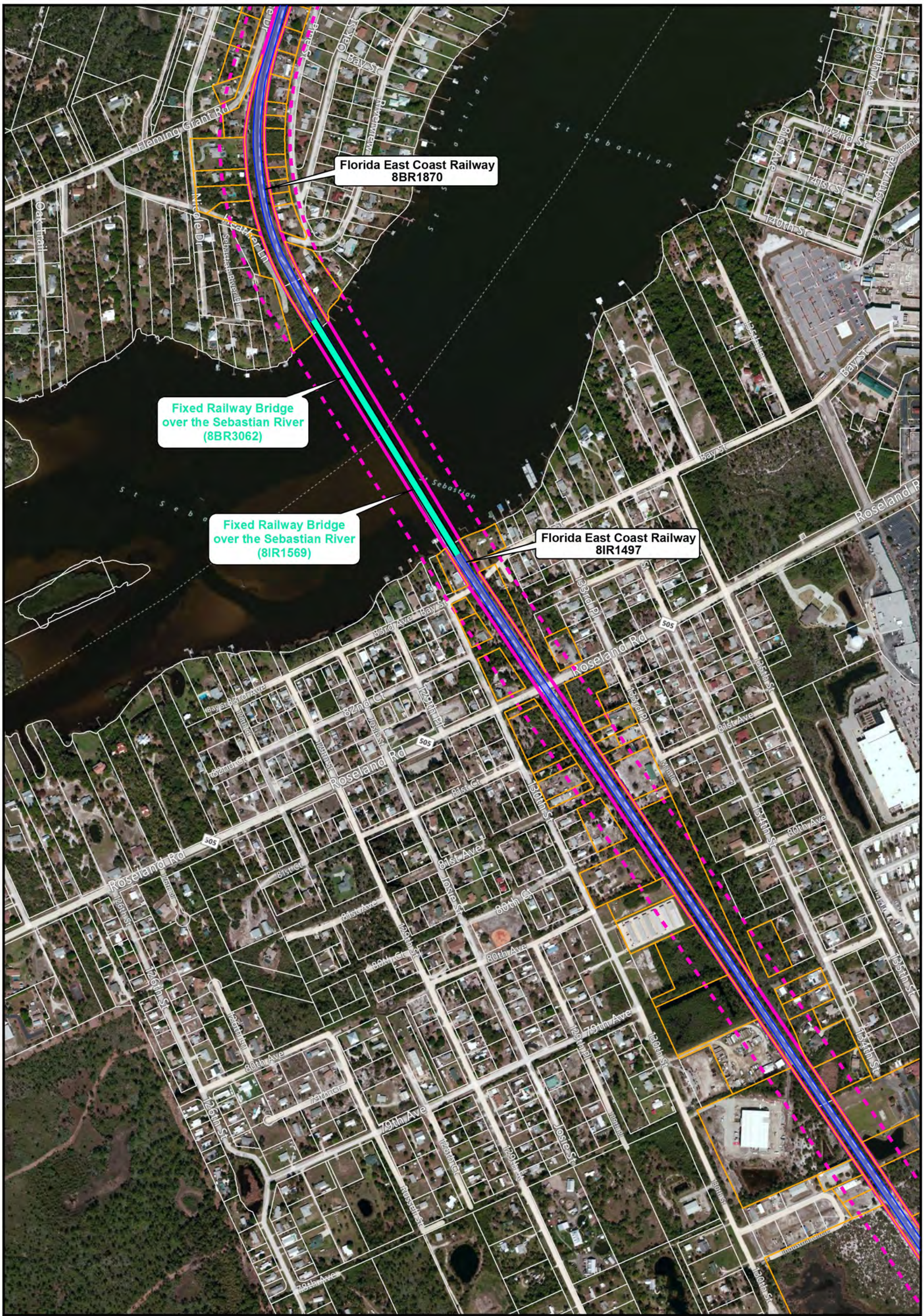

FEC ROW

150-Foot Buffer

Adjacent Parcel

Crossing Adjacent to Significant or Considered Significant District

Historic Station/Rail Related Resource

Historic Building

Historic Bridge

Historic District/ Resource Group

Historic Linear Resource

Historic Cemetery

Archaeological Site

Archaeological Zone

Note: The archaeological and historic APE are limited to the existing FEC ROW. Significant historic resources adjacent to the FEC ROW within a minimum of 150 feet were also identified through background research and reconnaissance survey.

Cultural Resources within the FEC ROW and Significant Historic Resources Adjacent to the FEC ROW within a Minimum of 150 feet

Brevard & Indian River Counties

0 300 600 Feet

Map 33