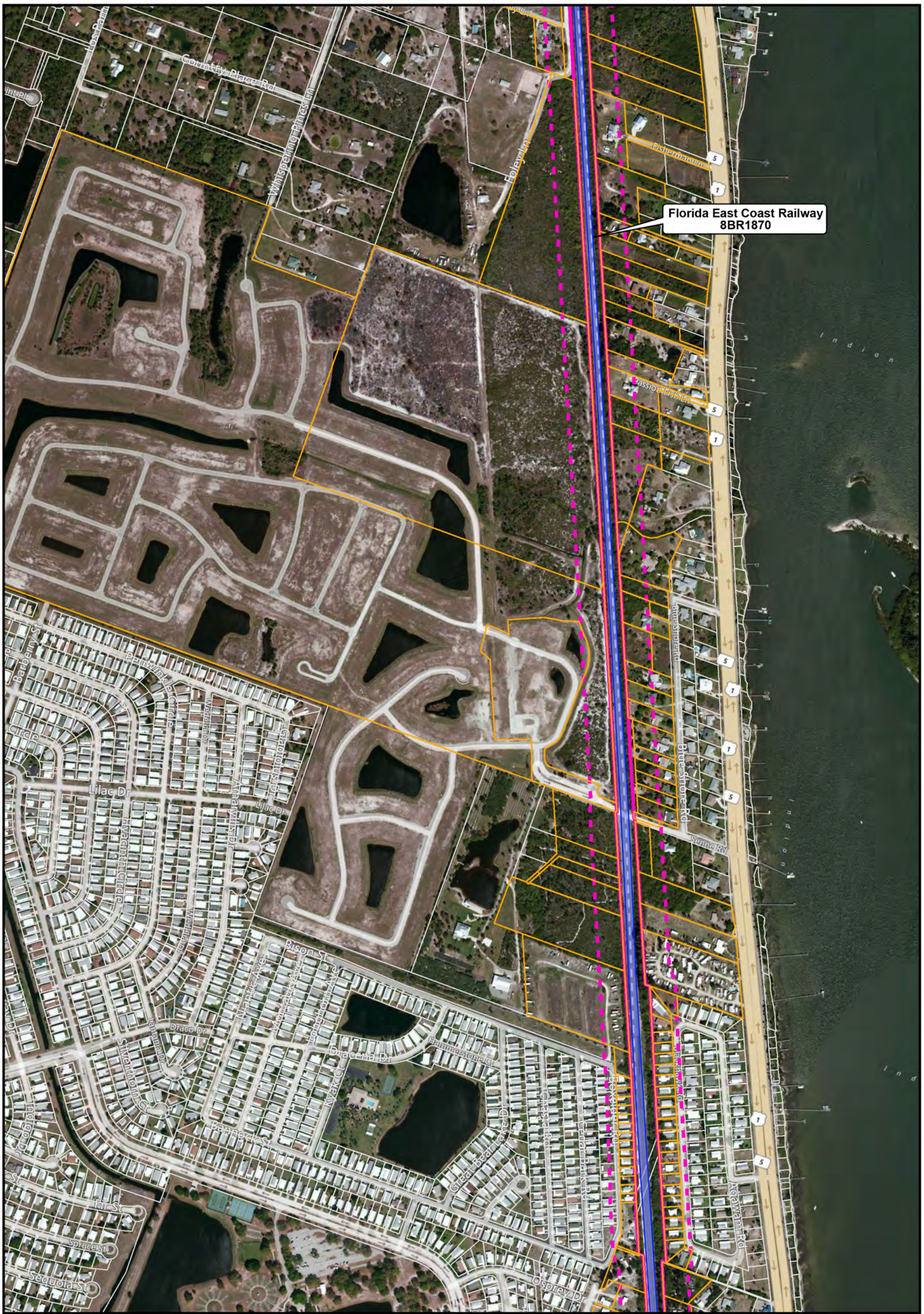

FEC ROW	Historic Station/Rail Related Resource	Historic Linear Resource	
150-Foot Buffer	Historic Building	Historic Cemetery	
Adjacent Parcel	Historic Bridge	Archaeological Site	
Crossing Adjacent to Significant or Considered Significant District	Historic District/ Resource Group	Archaeological Zone	

Note: The archaeological and historic APE are limited to the existing FEC ROW. Significant historic resources adjacent to the FEC ROW within a minimum of 150 feet were also identified through background research and reconnaissance survey.

Cultural Resources within the FEC ROW and Significant Historic Resources Adjacent to the FEC ROW within a Minimum of 150 feet

Brevard County

0 300 600 Feet

Map 30

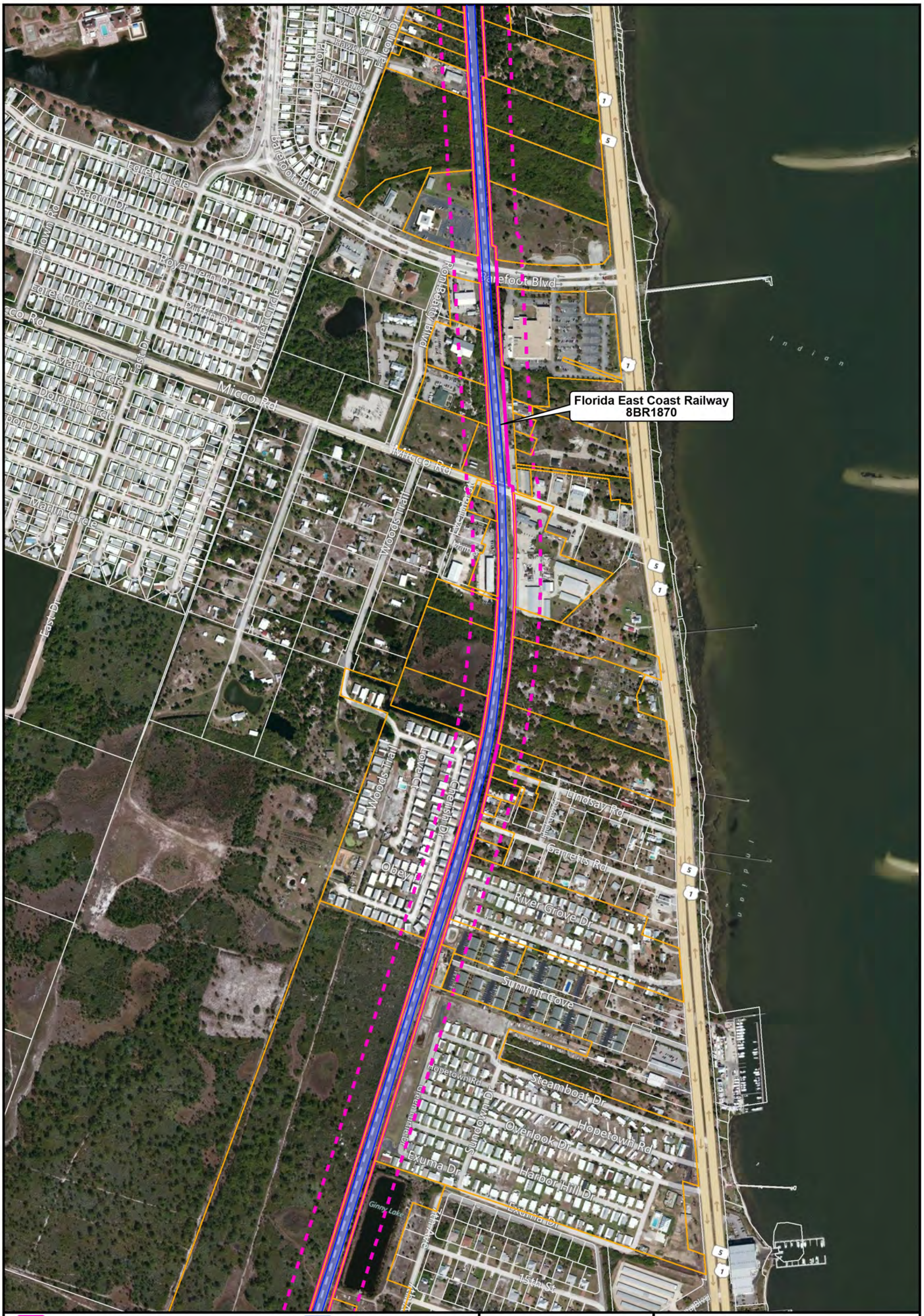

FEC ROW	Historic Station/Rail Related Resource	Historic Linear Resource	
150-Foot Buffer	Historic Building	Historic Cemetery	
Adjacent Parcel	Historic Bridge	Archaeological Site	
Crossing Adjacent to Significant or Considered Significant District	Historic District/ Resource Group	Archaeological Zone	

Note: The archaeological and historic APE are limited to the existing FEC ROW. Significant historic resources adjacent to the FEC ROW within a minimum of 150 feet were also identified through background research and reconnaissance survey.

Cultural Resources within the FEC ROW and Significant Historic Resources Adjacent to the FEC ROW within a Minimum of 150 feet

Brevard County

0 300 600 Feet

Map 31

FEC ROW

150-Foot Buffer

Adjacent Parcel

Crossing Adjacent to Significant or Considered Significant District

Historic Station/Rail Related Resource

Historic Building

Historic Bridge

Historic District/ Resource Group

Historic Linear Resource

Historic Cemetery

Archaeological Site

Archaeological Zone

Note: The archaeological and historic APE are limited to the existing FEC ROW. Significant historic resources adjacent to the FEC ROW within a minimum of 150 feet were also identified through background research and reconnaissance survey.

Cultural Resources within the FEC ROW and Significant Historic Resources Adjacent to the FEC ROW within a Minimum of 150 feet

Brevard County

0 300 600 Feet

Map 32

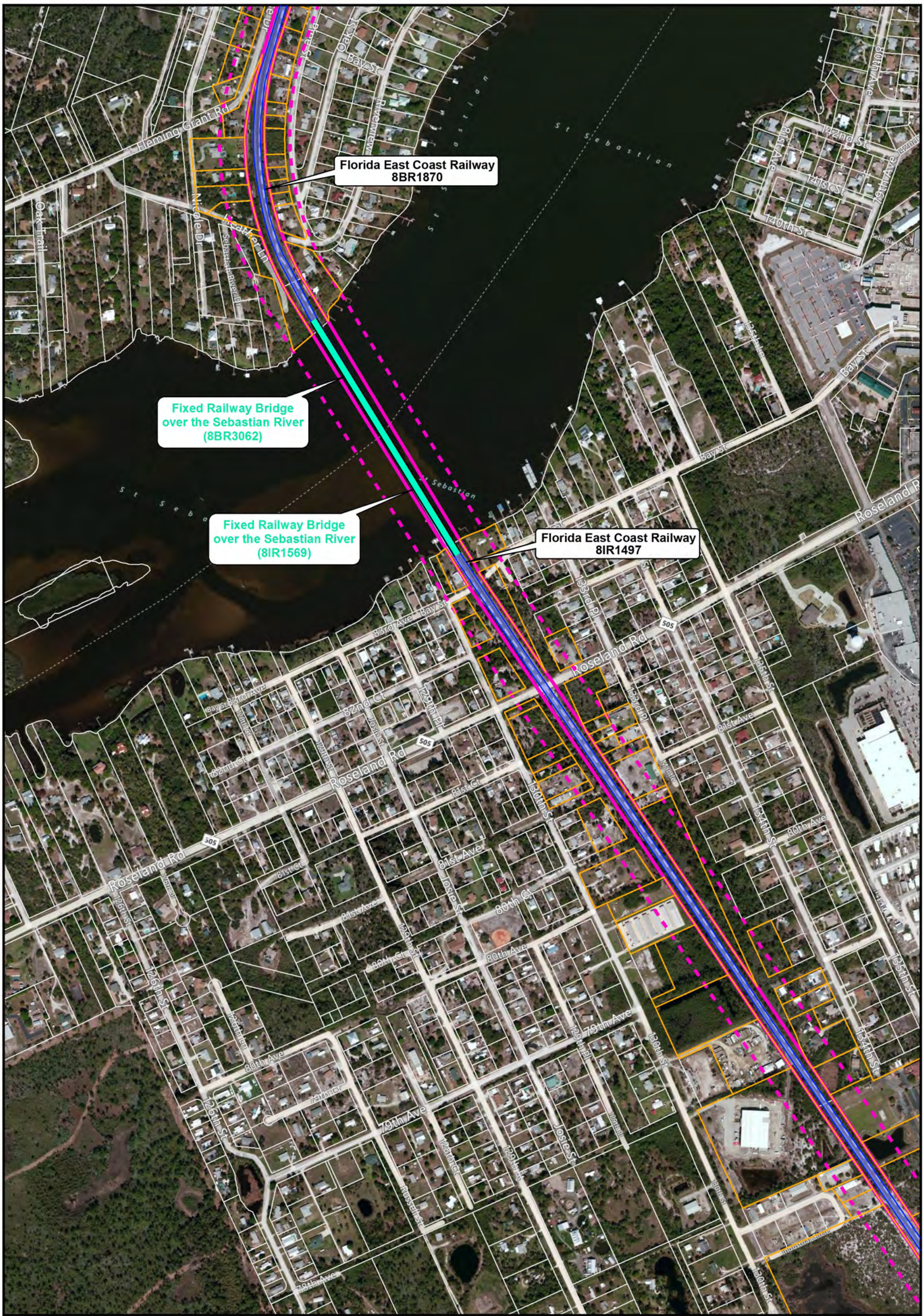

FEC ROW

150-Foot Buffer

Adjacent Parcel

Crossing Adjacent to Significant or Considered Significant District

Historic Station/Rail Related Resource

Historic Building

Historic Bridge

Historic District/ Resource Group

Historic Linear Resource

Historic Cemetery

Archaeological Site

Archaeological Zone

Note: The archaeological and historic APE are limited to the existing FEC ROW. Significant historic resources adjacent to the FEC ROW within a minimum of 150 feet were also identified through background research and reconnaissance survey.

Cultural Resources within the FEC ROW and Significant Historic Resources Adjacent to the FEC ROW within a Minimum of 150 feet

Brevard & Indian River Counties

0 300 600 Feet

Map 33

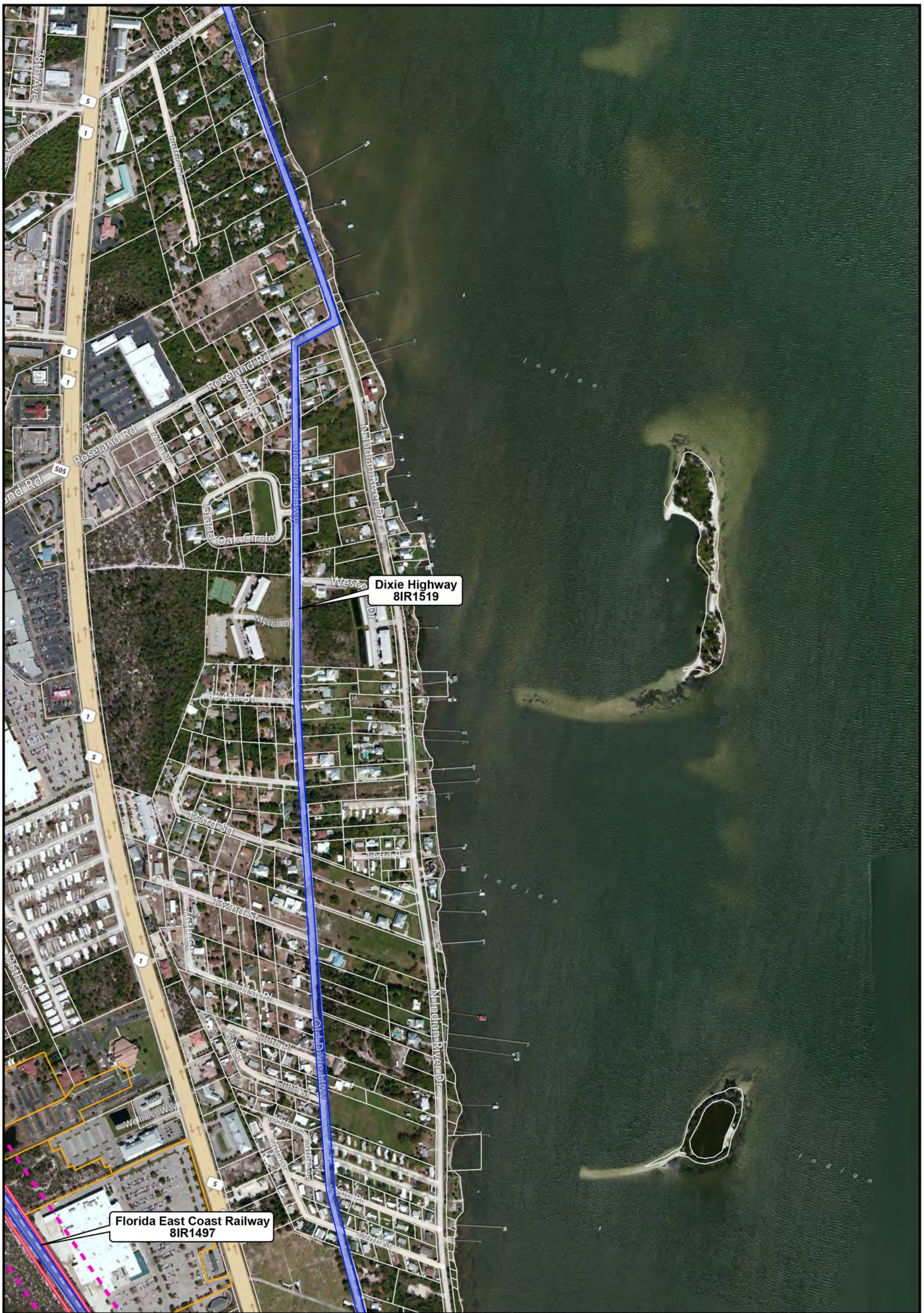

FEC ROW	Historic Station/Rail Related Resource	Historic Linear Resource	
150-Foot Buffer	Historic Building	Historic Cemetery	
Adjacent Parcel	Historic Bridge	Archaeological Site	
Crossing Adjacent to Significant or Considered Significant District	Historic District/ Resource Group	Archaeological Zone	

Note: The archaeological and historic APE are limited to the existing FEC ROW. Significant historic resources adjacent to the FEC ROW within a minimum of 150 feet were also identified through background research and reconnaissance survey.

Cultural Resources within the FEC ROW and Significant Historic Resources Adjacent to the FEC ROW within a Minimum of 150 feet

Indian River County

0 300 600 Feet

Map 34

FEC ROW

150-Foot Buffer

Adjacent Parcel

Crossing Adjacent to Significant or Considered Significant District

Historic Station/Rail Related Resource

Historic Building

Historic Bridge

Historic District/ Resource Group

Historic Linear Resource

Historic Cemetery

Archaeological Site

Archaeological Zone

Note: The archaeological and historic APE are limited to the existing FEC ROW. Significant historic resources adjacent to the FEC ROW within a minimum of 150 feet were also identified through background research and reconnaissance survey.

Cultural Resources within the FEC ROW and Significant Historic Resources Adjacent to the FEC ROW within a Minimum of 150 feet

Indian River County

0 300 600 Feet

Map 35

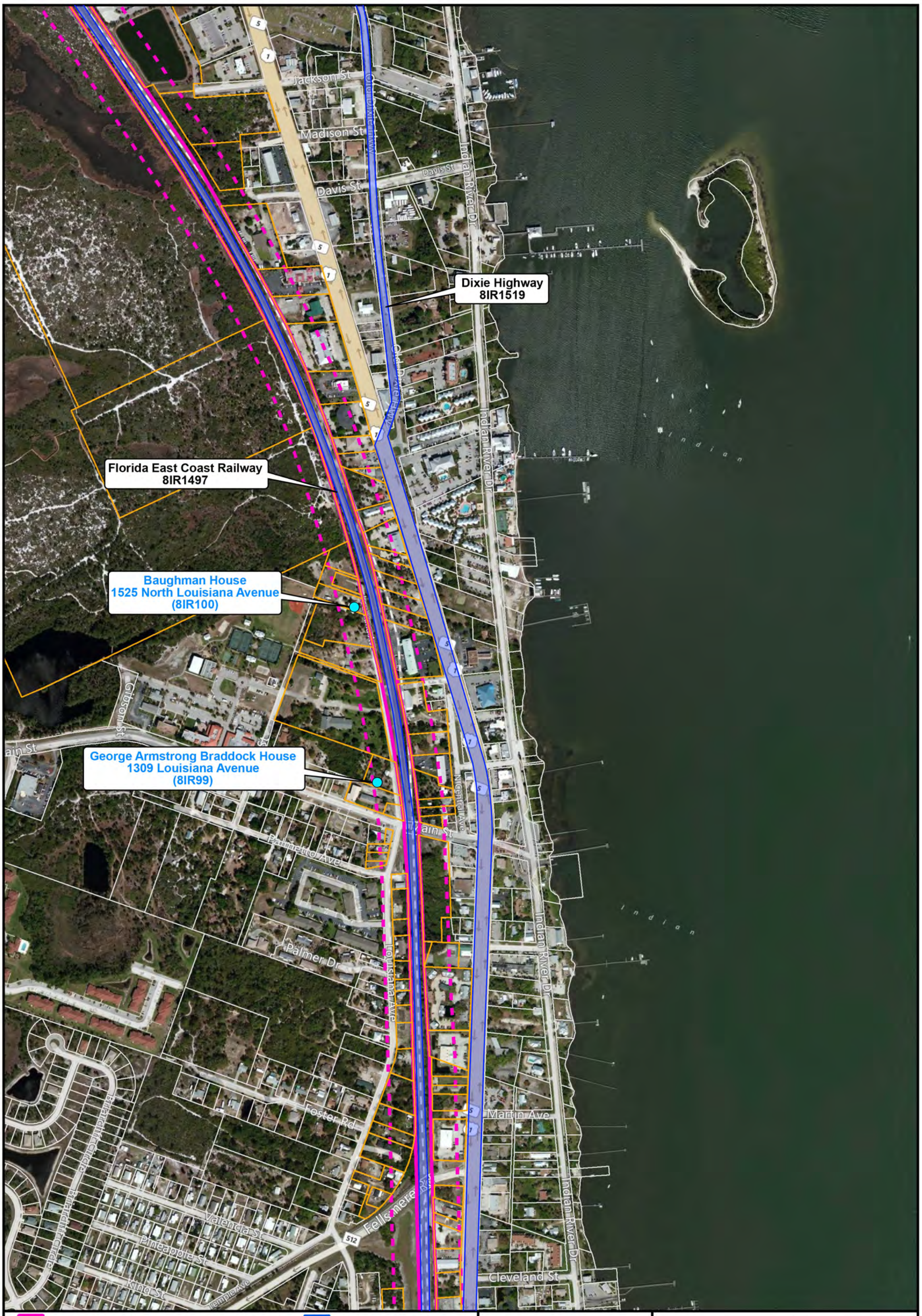

Note: The archaeological and historic APE are limited to the existing FEC ROW. Significant historic resources adjacent to the FEC ROW within a minimum of 150 feet were also identified through background research and reconnaissance survey.

Cultural Resources within the FEC ROW and Significant Historic Resources Adjacent to the FEC ROW within a Minimum of 150 feet

Indian River County

0 300 600 Feet

Map 36

FEC ROW

150-Foot Buffer

Adjacent Parcel

Crossing Adjacent to Significant or Considered Significant District

Historic Station/Rail Related Resource

Historic Building

Historic Bridge

Historic District/ Resource Group

Historic Linear Resource

Historic Cemetery

Archaeological Site

Archaeological Zone

Note: The archaeological and historic APE are limited to the existing FEC ROW. Significant historic resources adjacent to the FEC ROW within a minimum of 150 feet were also identified through background research and reconnaissance survey.

Cultural Resources within the FEC ROW and Significant Historic Resources Adjacent to the FEC ROW within a Minimum of 150 feet

Indian River County

0 300 600 Feet

Map 37

FEC ROW
150-Foot Buffer
Adjacent Parcel
Crossing Adjacent to Significant or Considered Significant District
Historic Station/Rail Related Resource
Historic Building
Historic Bridge
Historic District/ Resource Group
Historic Linear Resource
Historic Cemetery
Archaeological Site
Archaeological Zone

Note: The archaeological and historic APE are limited to the existing FEC ROW. Significant historic resources adjacent to the FEC ROW within a minimum of 150 feet were also identified through background research and reconnaissance survey.

Cultural Resources within the FEC ROW and Significant Historic Resources Adjacent to the FEC ROW within a Minimum of 150 feet

Indian River County

0 300 600 Feet

Map 38

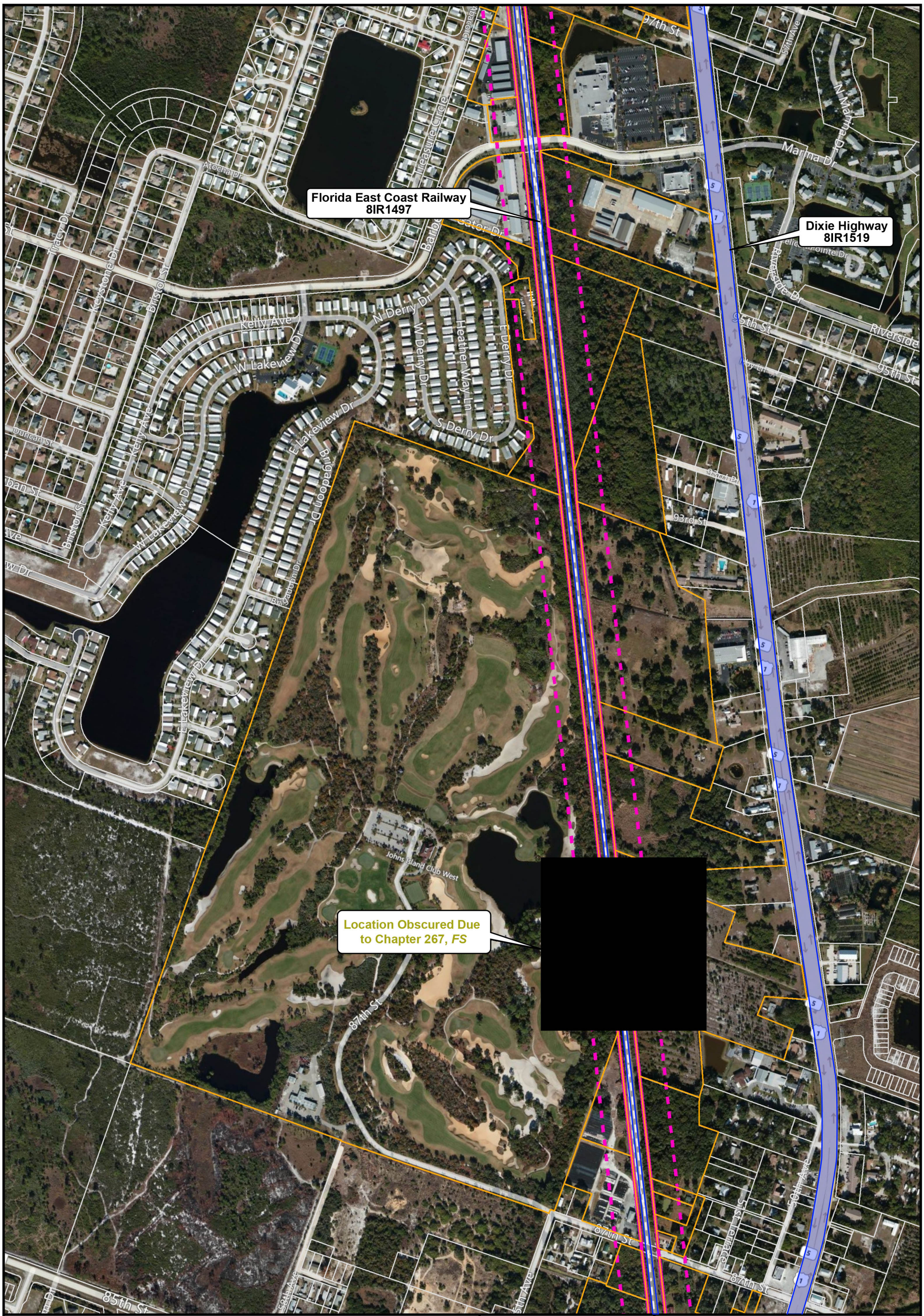

FEC ROW

150-Foot Buffer

Adjacent Parcel

Crossing Adjacent to Significant or Considered Significant District

Historic Station/Rail Related Resource

Historic Building

Historic Bridge

Historic District/ Resource Group

Historic Linear Resource

Historic Cemetery

Archaeological Site

Archaeological Zone

Note: The archaeological and historic APE are limited to the existing FEC ROW. Significant historic resources adjacent to the FEC ROW within a minimum of 150 feet were also identified through background research and reconnaissance survey.

Cultural Resources within the FEC ROW and Significant Historic Resources Adjacent to the FEC ROW within a Minimum of 150 feet

Indian River County

0 300 600 Feet

Map 39

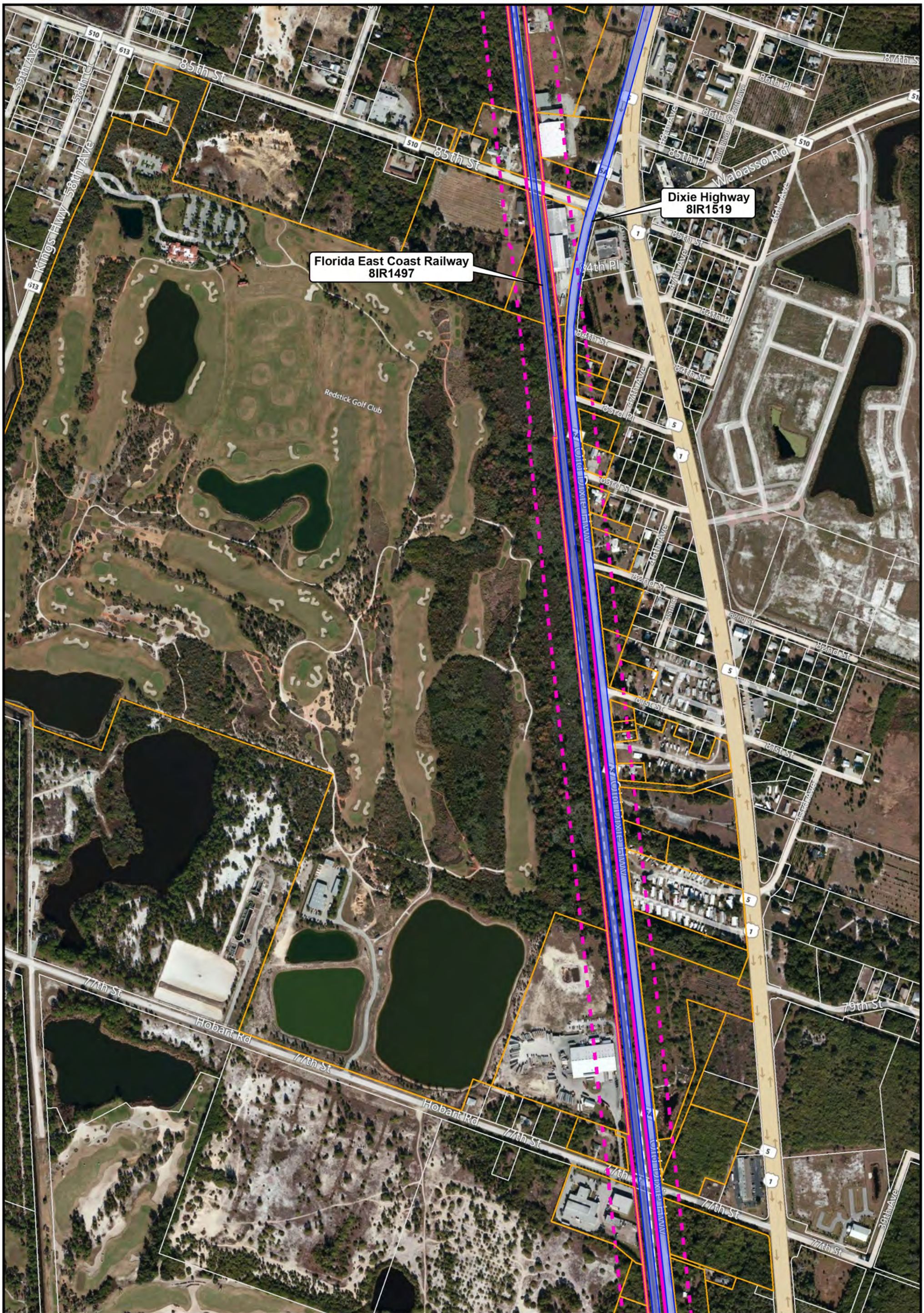

FEC ROW

150-Foot Buffer

Adjacent Parcel

Crossing Adjacent to Significant or Considered Significant District

Historic Station/Rail Related Resource

Historic Building

Historic Bridge

Historic District/ Resource Group

Historic Linear Resource

Historic Cemetery

Archaeological Site

Archaeological Zone

Note: The archaeological and historic APE are limited to the existing FEC ROW. Significant historic resources adjacent to the FEC ROW within a minimum of 150 feet were also identified through background research and reconnaissance survey.

Cultural Resources within the FEC ROW and Significant Historic Resources Adjacent to the FEC ROW within a Minimum of 150 feet

Indian River County

0 300 600 Feet

Map 40

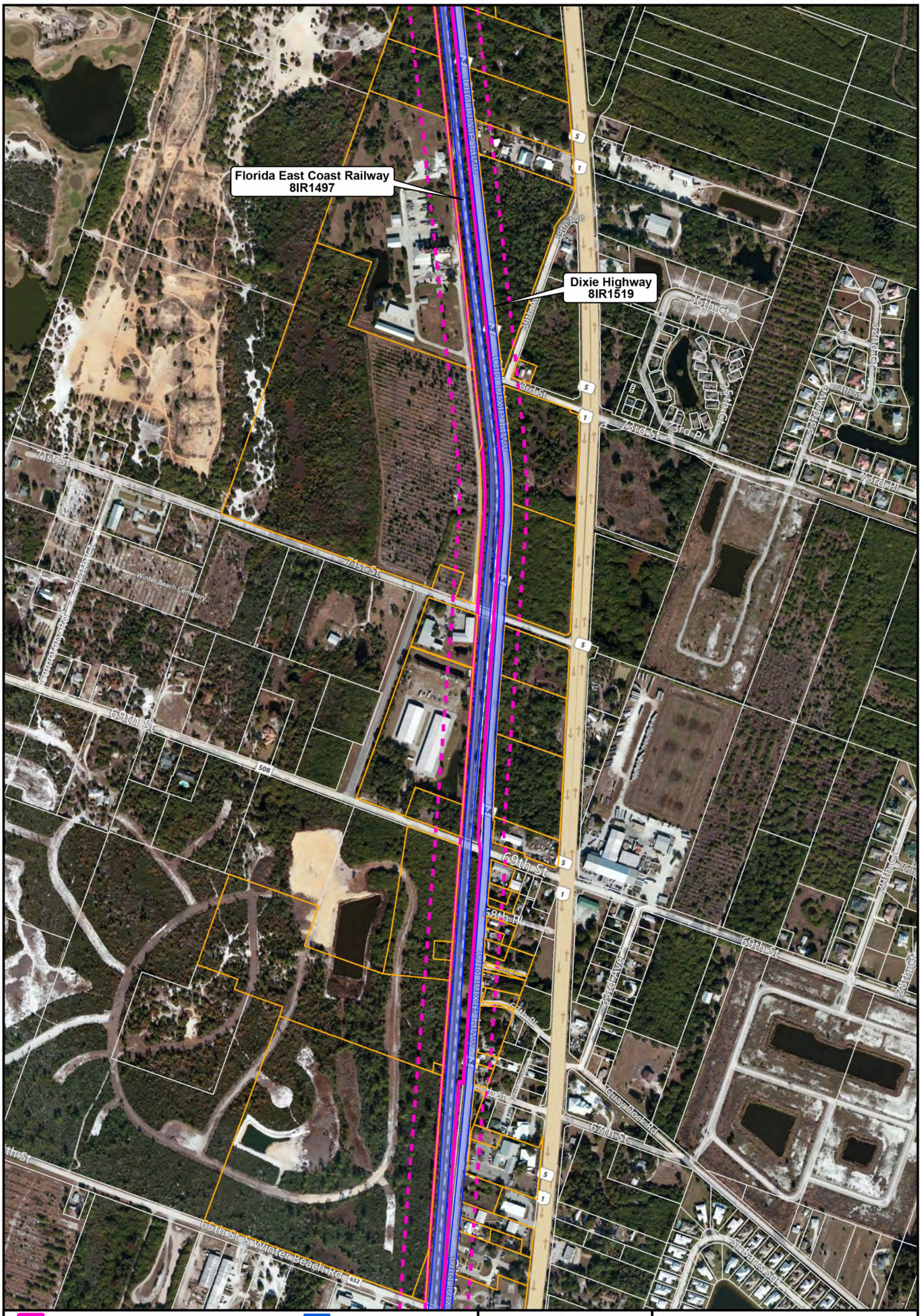

FEC ROW

150-Foot Buffer

Adjacent Parcel

Crossing Adjacent to Significant or Considered Significant District

Historic Station/Rail Related Resource

Historic Building

Historic Bridge

Historic District/ Resource Group

Historic Linear Resource

Historic Cemetery

Archaeological Site

Archaeological Zone

Note: The archaeological and historic APE are limited to the existing FEC ROW. Significant historic resources adjacent to the FEC ROW within a minimum of 150 feet were also identified through background research and reconnaissance survey.

Cultural Resources within the FEC ROW and Significant Historic Resources Adjacent to the FEC ROW within a Minimum of 150 feet

Indian River County

0 300 600 Feet

Map 41

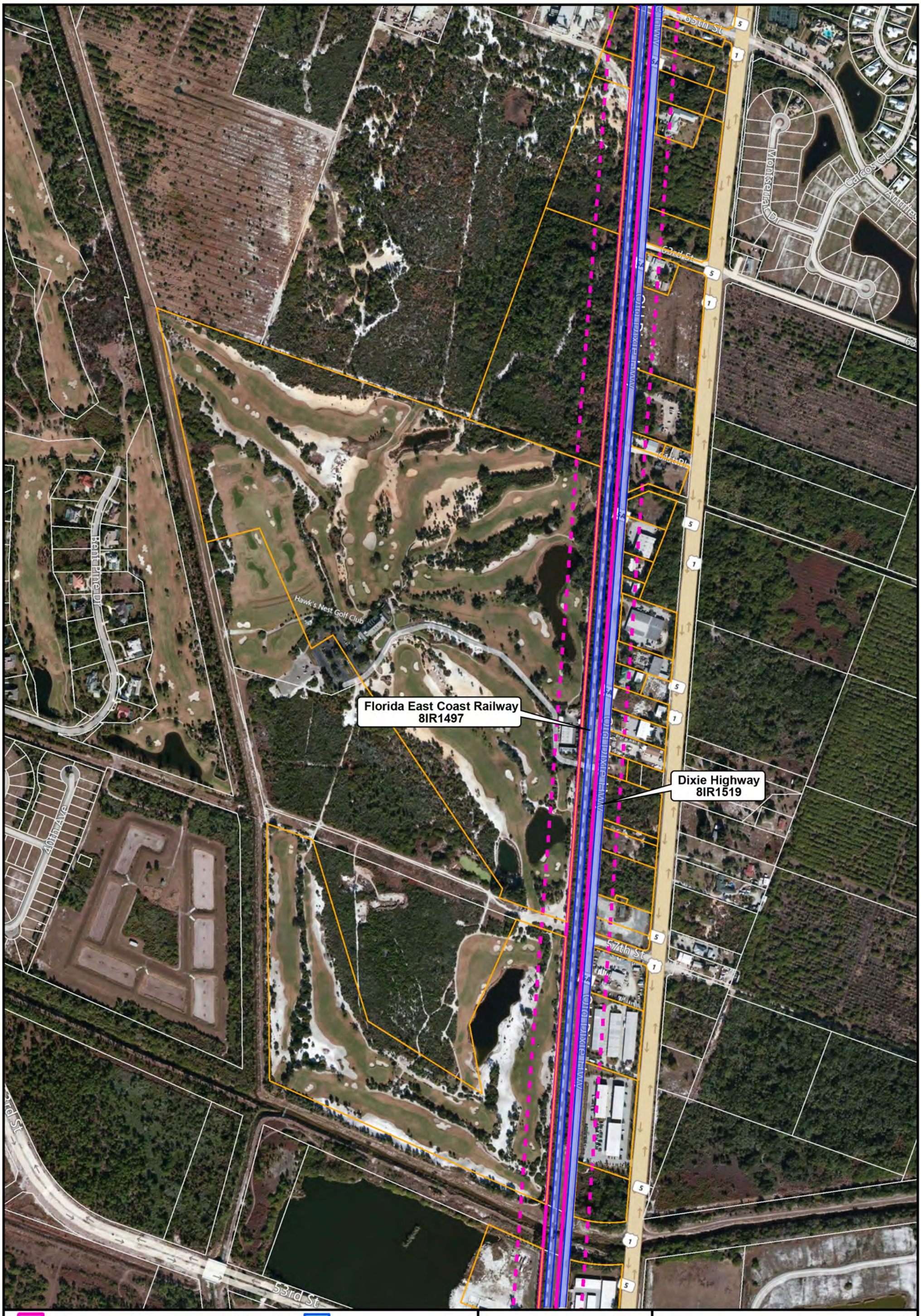

FEC ROW	Historic Station/Rail Related Resource	Historic Linear Resource
150-Foot Buffer	Historic Building	Historic Cemetery
Adjacent Parcel	Historic Bridge	Archaeological Site
Crossing Adjacent to Significant or Considered Significant District	Historic District/ Resource Group	Archaeological Zone

Note: The archaeological and historic APE are limited to the existing FEC ROW. Significant historic resources adjacent to the FEC ROW within a minimum of 150 feet were also identified through background research and reconnaissance survey.

Cultural Resources within the FEC ROW and Significant Historic Resources Adjacent to the FEC ROW within a Minimum of 150 feet

Indian River County

0 300 600 Feet

Map 42

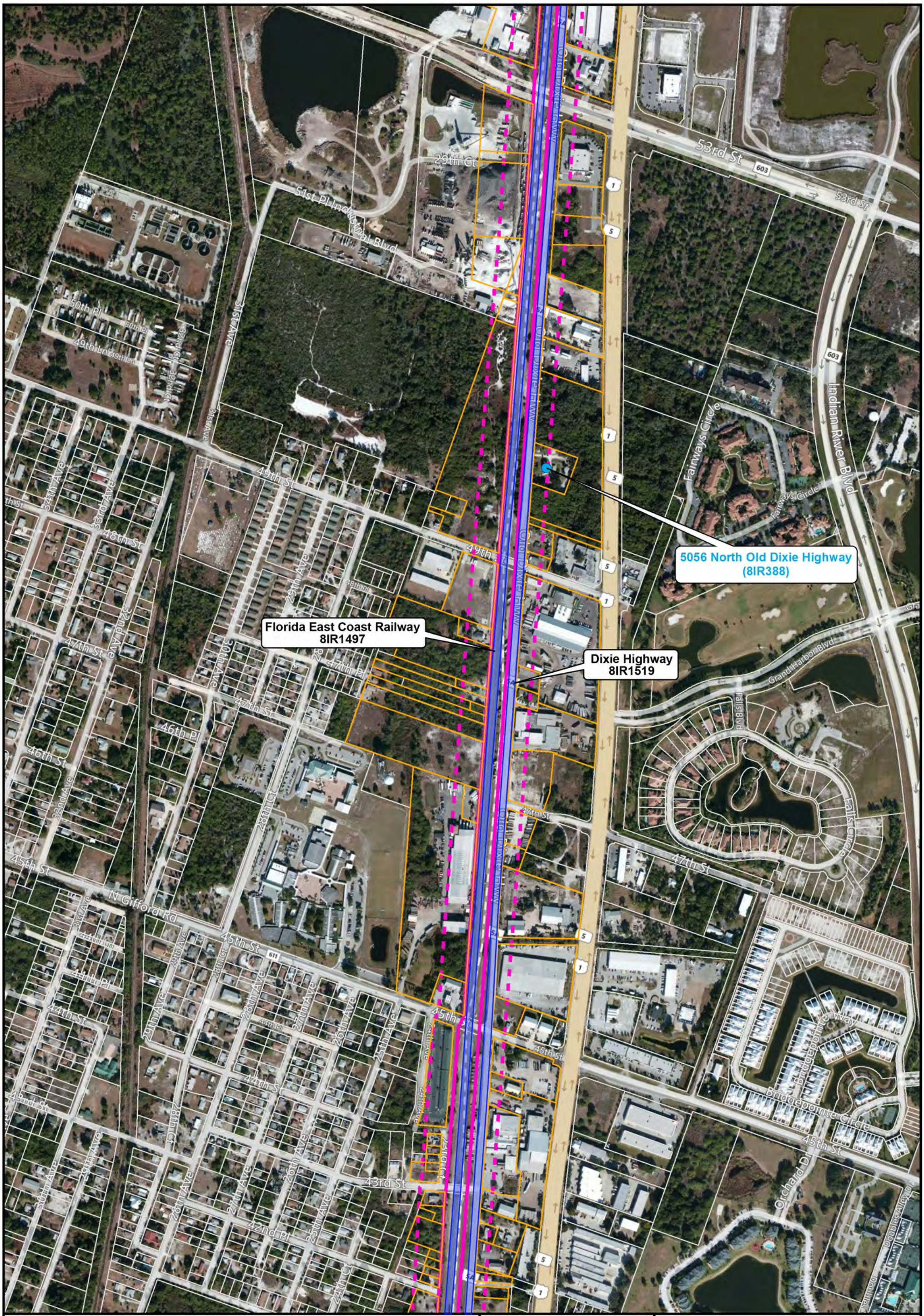

FEC ROW	Historic Station/Rail Related Resource	Historic Linear Resource	
150-Foot Buffer	Historic Building	Historic Cemetery	
Adjacent Parcel	Historic Bridge	Archaeological Site	
Crossing Adjacent to Significant or Considered Significant District	Historic District/ Resource Group	Archaeological Zone	

Note: The archaeological and historic APE are limited to the existing FEC ROW. Significant historic resources adjacent to the FEC ROW within a minimum of 150 feet were also identified through background research and reconnaissance survey.

Cultural Resources within the FEC ROW and Significant Historic Resources Adjacent to the FEC ROW within a Minimum of 150 feet

Indian River County

0 300 600 Feet

Map 43

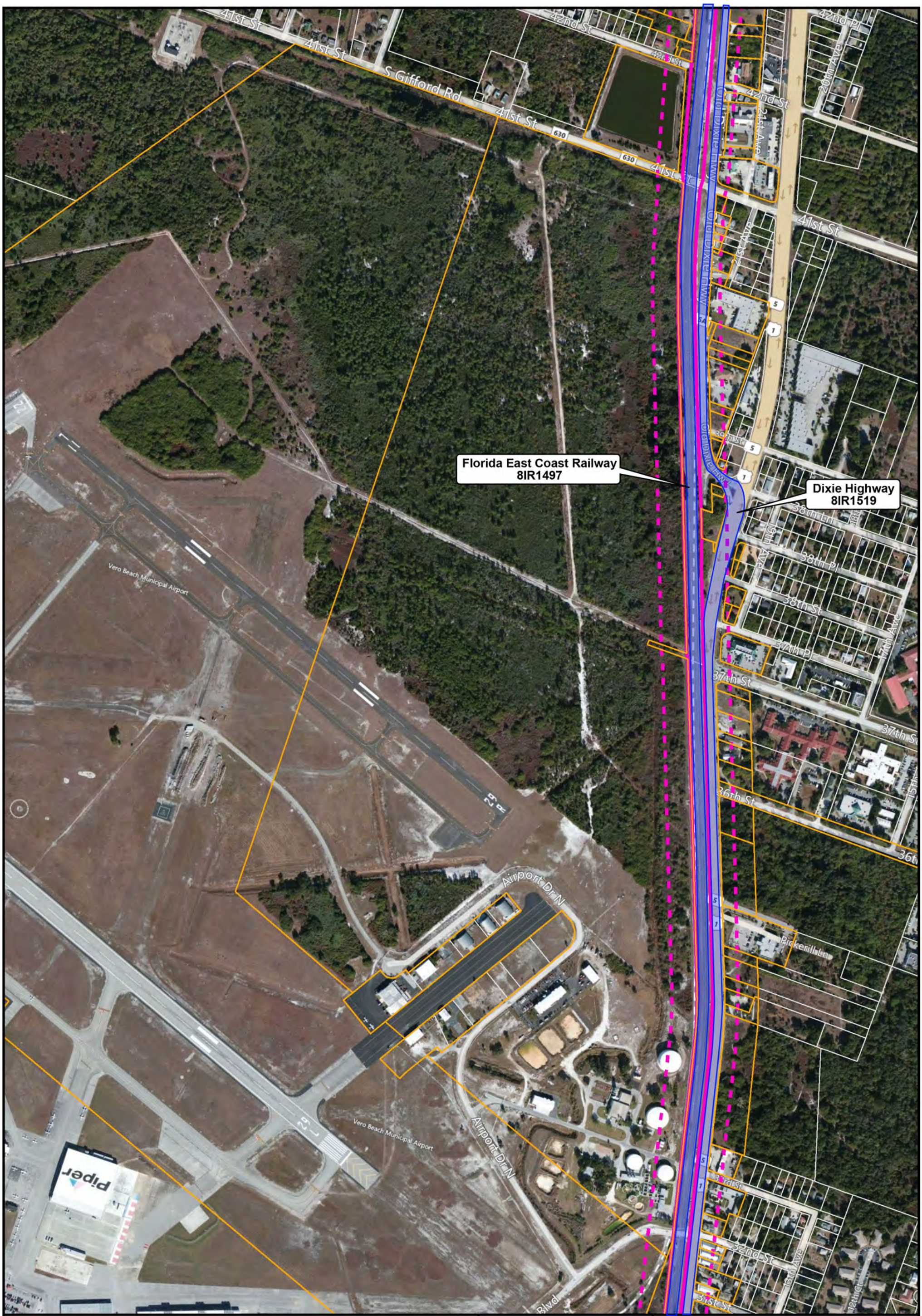

FEC ROW

150-Foot Buffer

Adjacent Parcel

Crossing Adjacent to Significant or Considered Significant District

Historic Station/Rail Related Resource

Historic Building

Historic Bridge

Historic District/ Resource Group

Historic Linear Resource

Historic Cemetery

Archaeological Site

Archaeological Zone

Note: The archaeological and historic APE are limited to the existing FEC ROW. Significant historic resources adjacent to the FEC ROW within a minimum of 150 feet were also identified through background research and reconnaissance survey.

Cultural Resources within the FEC ROW and Significant Historic Resources Adjacent to the FEC ROW within a Minimum of 150 feet

Indian River County

0 300 600 Feet

Map 44

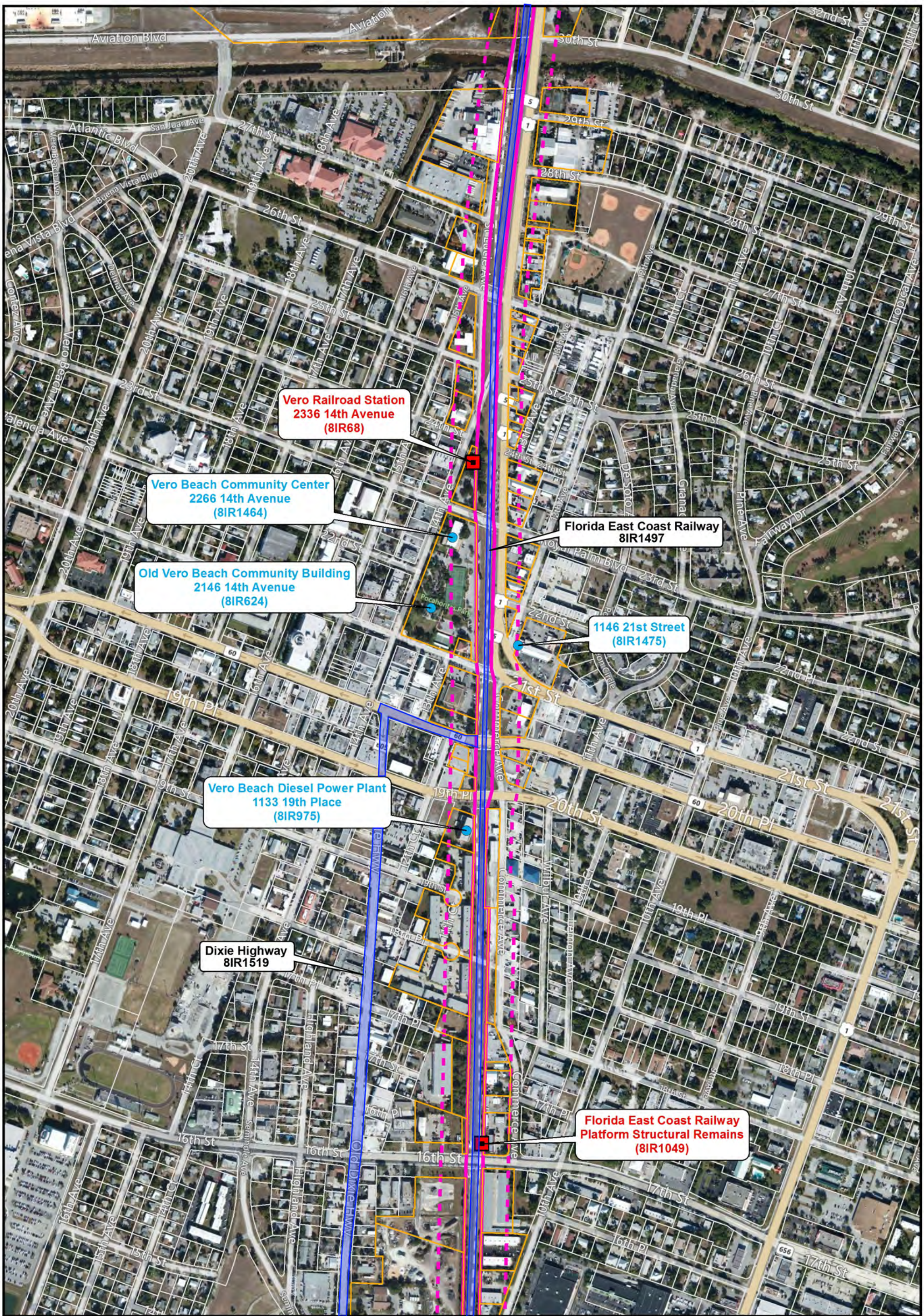

FEC ROW

150-Foot Buffer

Adjacent Parcel

Crossing Adjacent to Significant or Considered Significant District

Historic Station/Rail Related Resource

Historic Building

Historic Bridge

Historic District/ Resource Group

Historic Linear Resource

Historic Cemetery

Archaeological Site

Archaeological Zone

Note: The archaeological and historic APE are limited to the existing FEC ROW. Significant historic resources adjacent to the FEC ROW within a minimum of 150 feet were also identified through background research and reconnaissance survey.

Cultural Resources within the FEC ROW and Significant Historic Resources Adjacent to the FEC ROW within a Minimum of 150 feet

Indian River County

0 300 600 Feet

Map 45

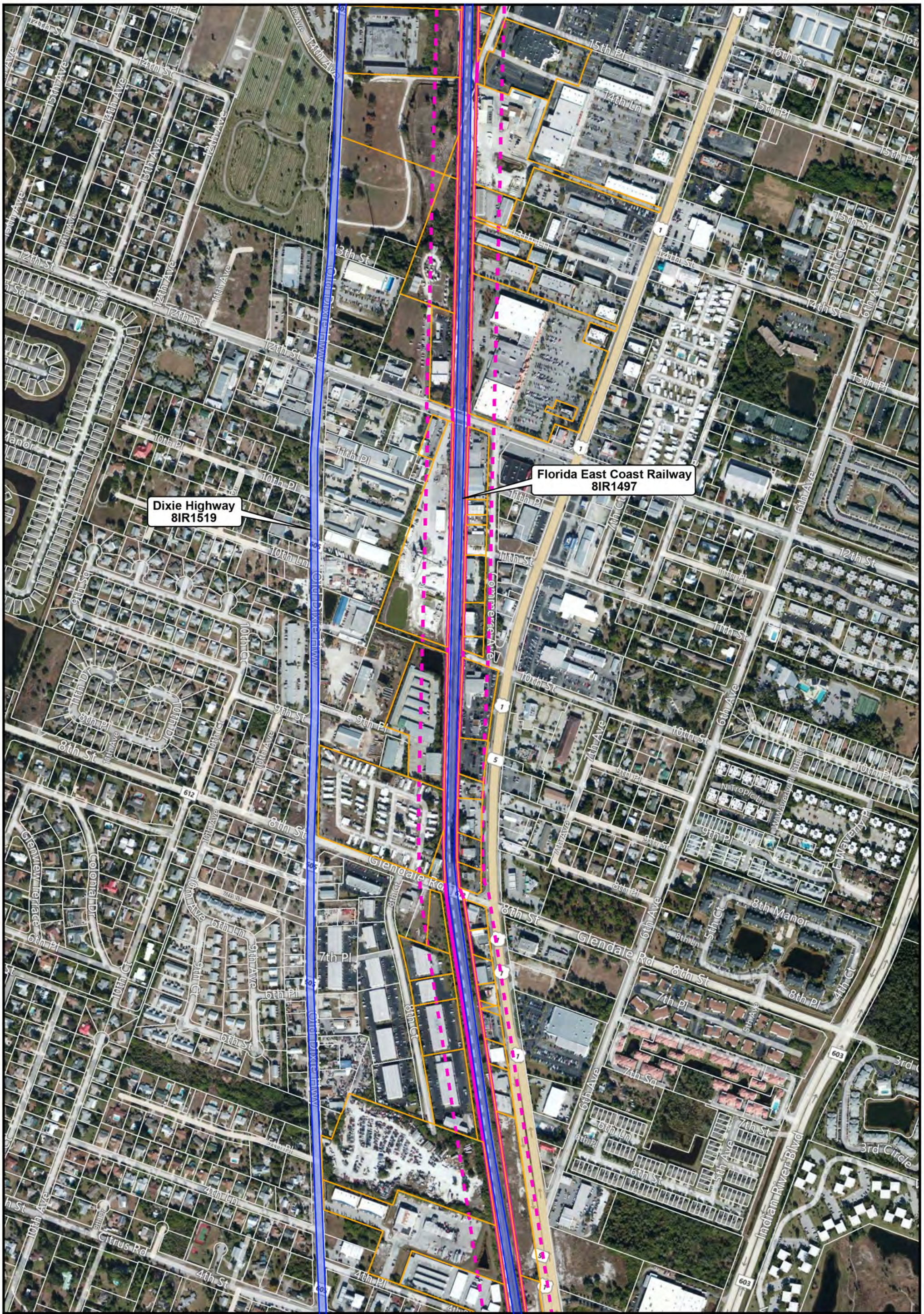

FEC ROW	Historic Station/Rail Related Resource	Historic Linear Resource
150-Foot Buffer	Historic Building	Historic Cemetery
Adjacent Parcel	Historic Bridge	Archaeological Site
Crossing Adjacent to Significant or Considered Significant District	Historic District/ Resource Group	Archaeological Zone

Note: The archaeological and historic APE are limited to the existing FEC ROW. Significant historic resources adjacent to the FEC ROW within a minimum of 150 feet were also identified through background research and reconnaissance survey.

Cultural Resources within the FEC ROW and Significant Historic Resources Adjacent to the FEC ROW within a Minimum of 150 feet

Indian River County

0 300 600 Feet

Map 46

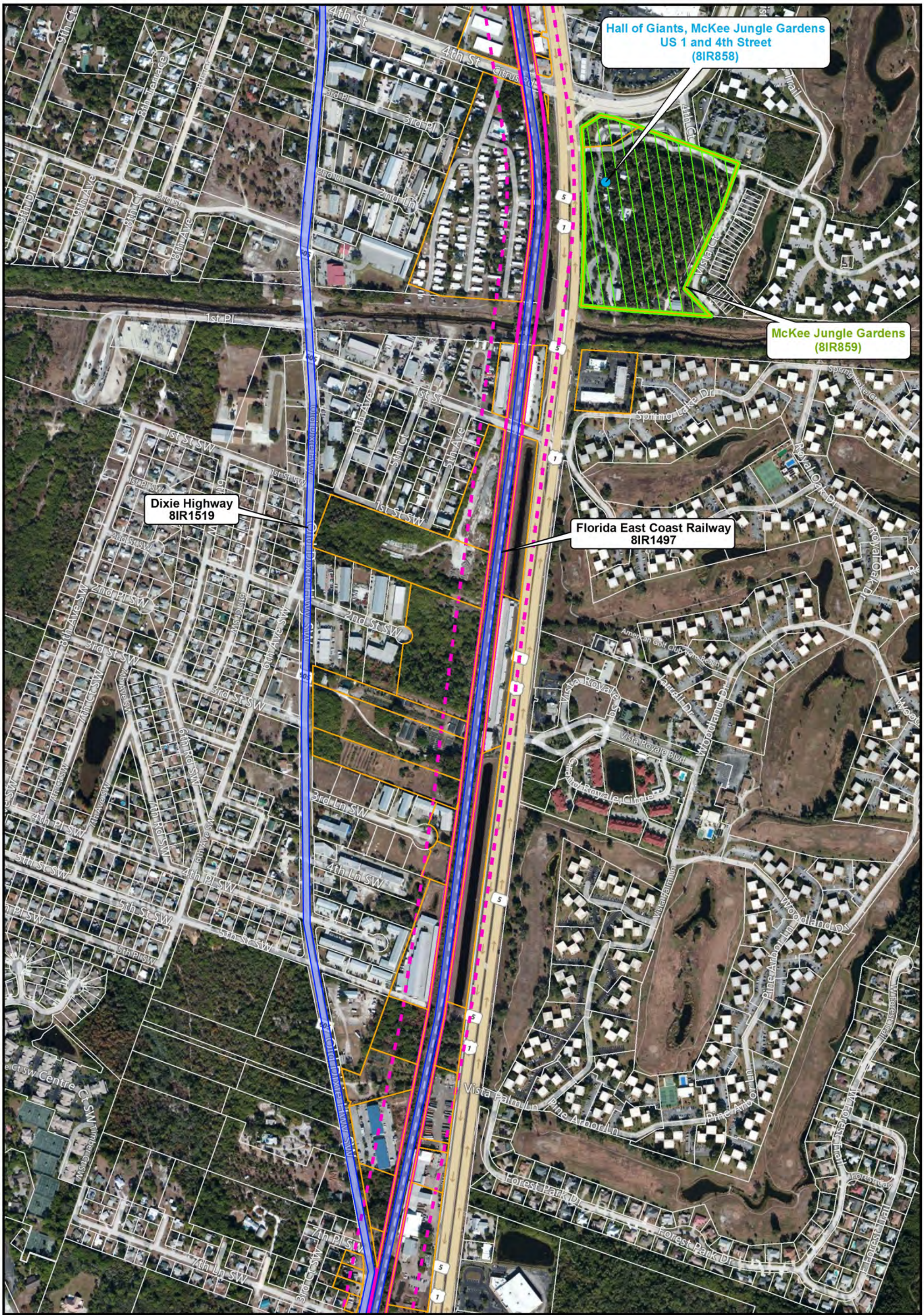

FEC ROW	Historic Station/Rail Related Resource	Historic Linear Resource	
150-Foot Buffer	Historic Building	Historic Cemetery	
Adjacent Parcel	Historic Bridge	Archaeological Site	
Crossing Adjacent to Significant or Considered Significant District	Historic District/ Resource Group	Archaeological Zone	

Note: The archaeological and historic APE are limited to the existing FEC ROW. Significant historic resources adjacent to the FEC ROW within a minimum of 150 feet were also identified through background research and reconnaissance survey.

Cultural Resources within the FEC ROW and Significant Historic Resources Adjacent to the FEC ROW within a Minimum of 150 feet

Indian River County

0 300 600 Feet

Map 47

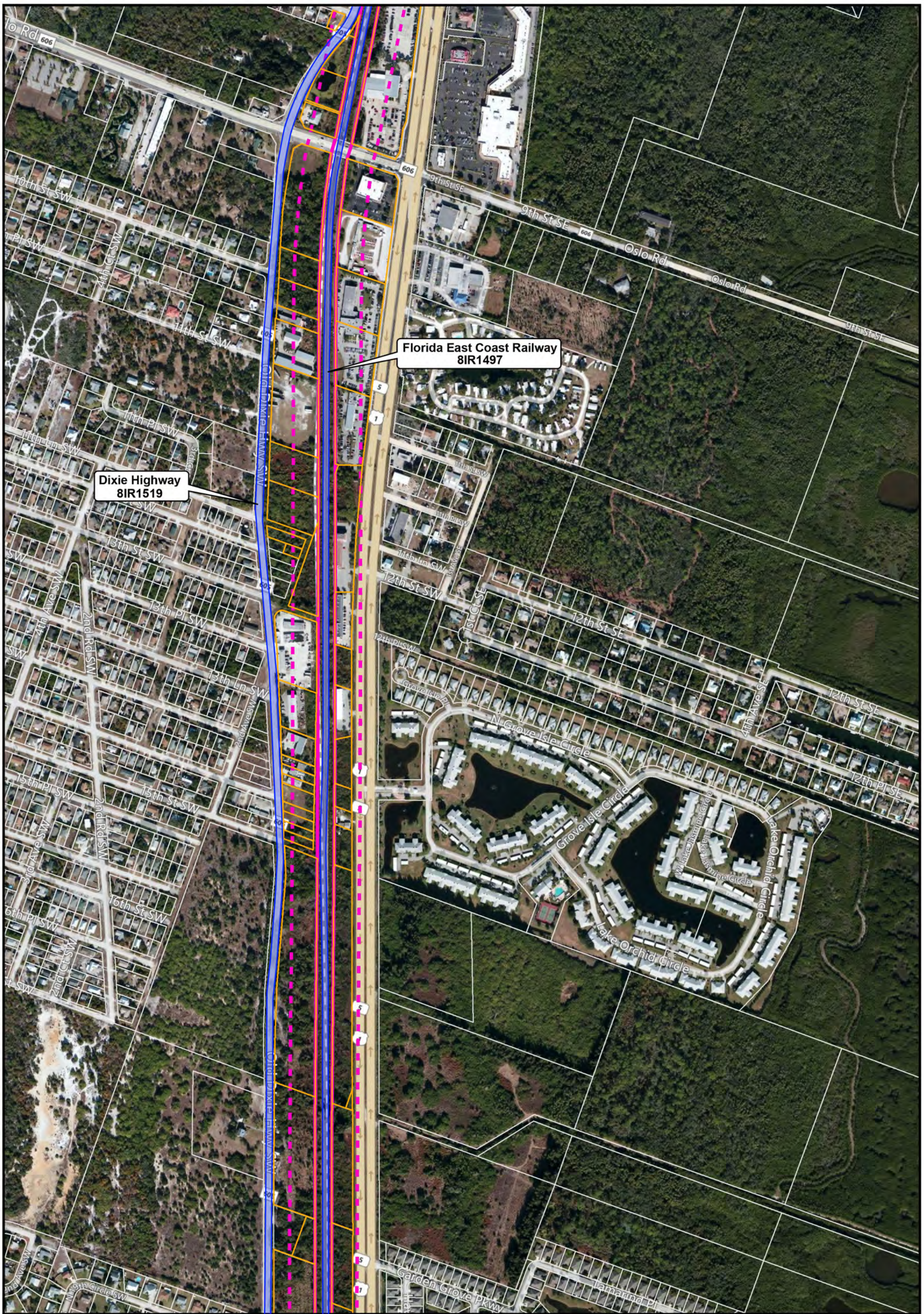

FEC ROW	Historic Station/Rail Related Resource	Historic Linear Resource	
150-Foot Buffer	Historic Building	Historic Cemetery	
Adjacent Parcel	Historic Bridge	Archaeological Site	
Crossing Adjacent to Significant or Considered Significant District	Historic District/ Resource Group	Archaeological Zone	

Note: The archaeological and historic APE are limited to the existing FEC ROW. Significant historic resources adjacent to the FEC ROW within a minimum of 150 feet were also identified through background research and reconnaissance survey.

Cultural Resources within the FEC ROW and Significant Historic Resources Adjacent to the FEC ROW within a Minimum of 150 feet

Indian River County

0 300 600 Feet

Map 48

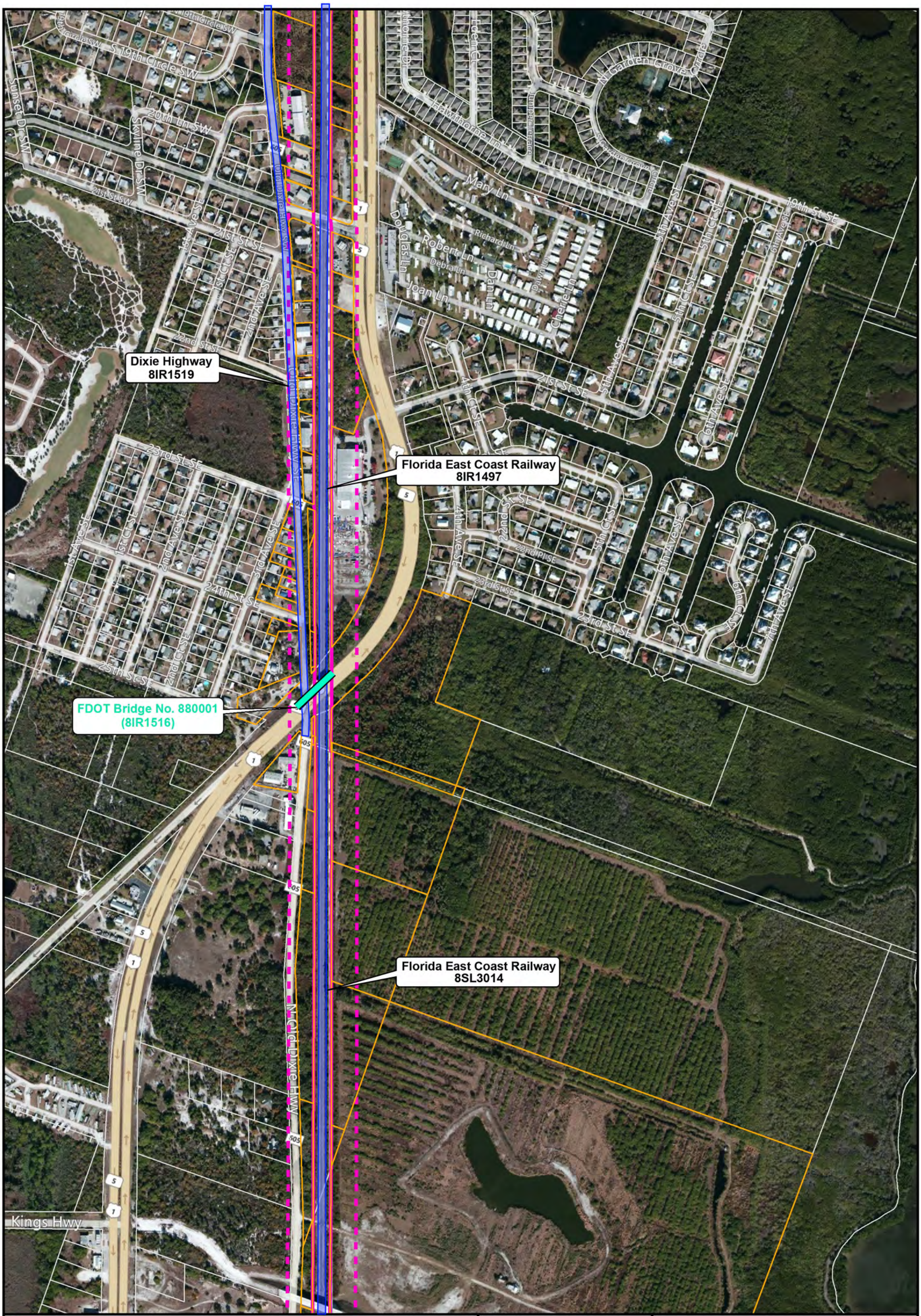

FEC ROW
150-Foot Buffer
Adjacent Parcel
Crossing Adjacent to Significant or Considered Significant District
Historic Station/Rail Related Resource
Historic Building
Historic Bridge
Historic District/ Resource Group
Historic Linear Resource
Historic Cemetery
Archaeological Site
Archaeological Zone

Note: The archaeological and historic APE are limited to the existing FEC ROW. Significant historic resources adjacent to the FEC ROW within a minimum of 150 feet were also identified through background research and reconnaissance survey.

Cultural Resources within the FEC ROW and Significant Historic Resources Adjacent to the FEC ROW within a Minimum of 150 feet

Indian River & St. Lucie Counties

0 300 600 Feet

Map 49

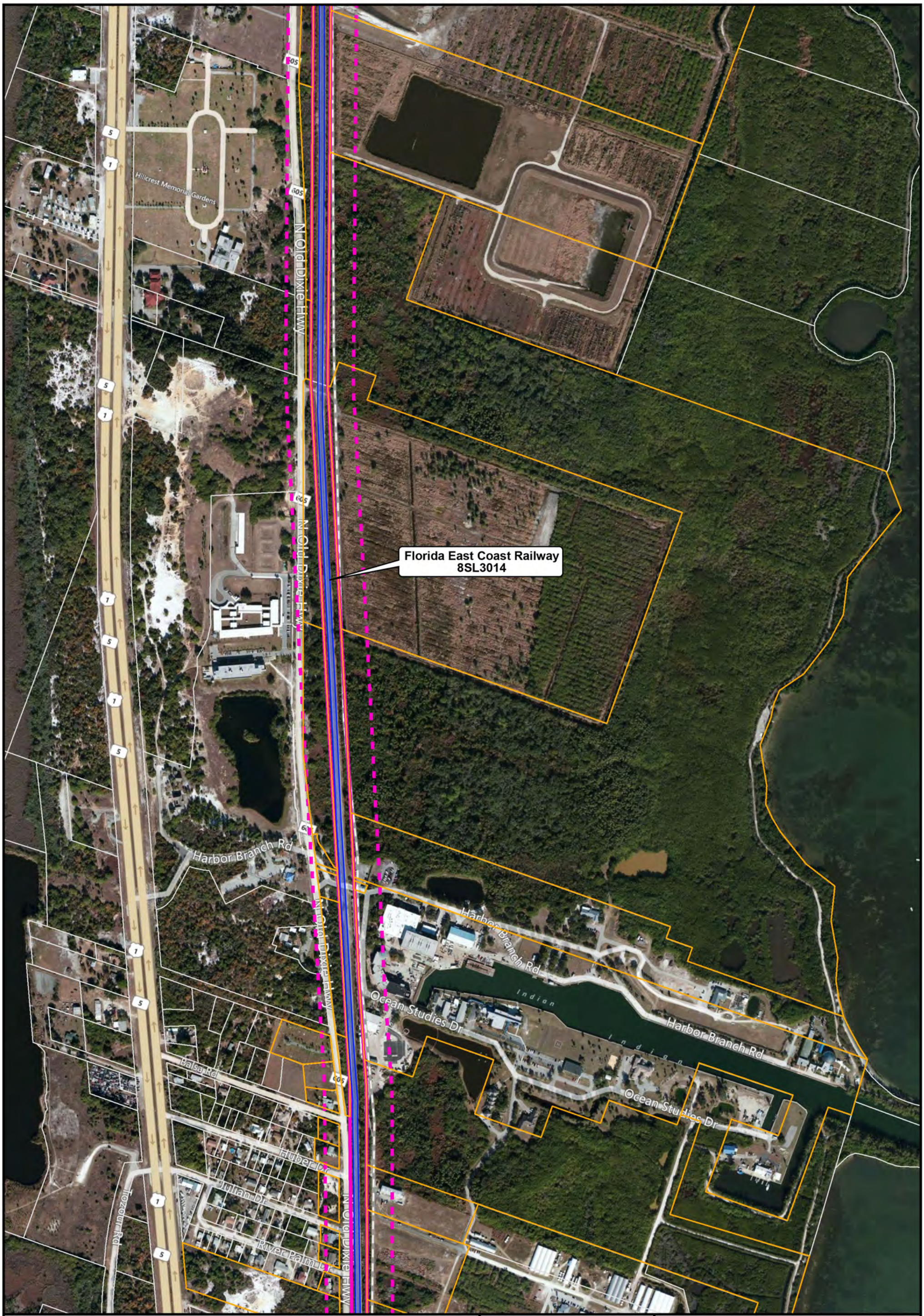

FEC ROW	Historic Station/Rail Related Resource	Historic Linear Resource	
150-Foot Buffer	Historic Building	Historic Cemetery	
Adjacent Parcel	Historic Bridge	Archaeological Site	
Crossing Adjacent to Significant or Considered Significant District	Historic District/ Resource Group	Archaeological Zone	

Note: The archaeological and historic APE are limited to the existing FEC ROW. Significant historic resources adjacent to the FEC ROW within a minimum of 150 feet were also identified through background research and reconnaissance survey.

Cultural Resources within the FEC ROW and Significant Historic Resources Adjacent to the FEC ROW within a Minimum of 150 feet

St. Lucie County

0 300 600 Feet

Map 50

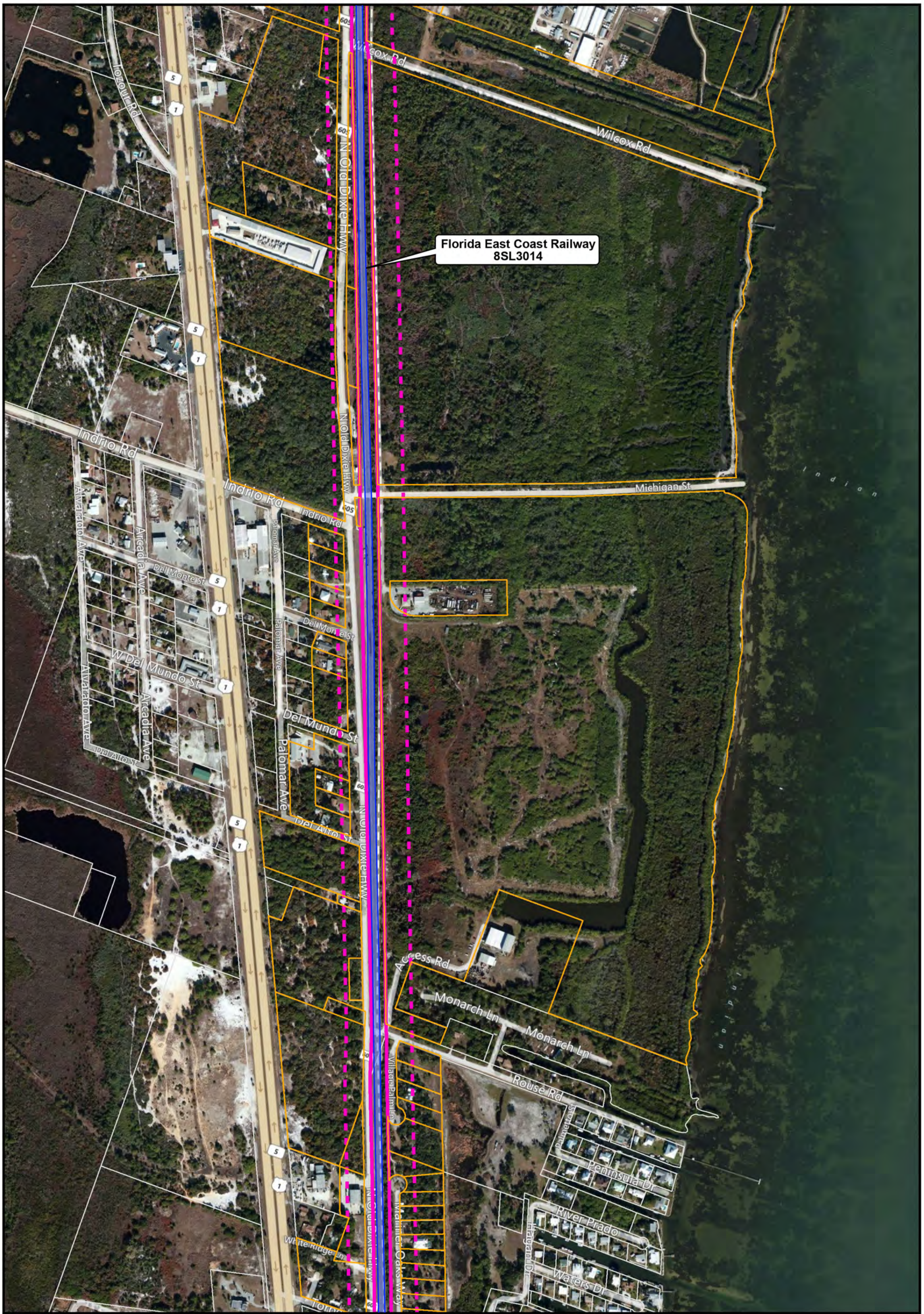

FEC ROW

150-Foot Buffer

Adjacent Parcel

Crossing Adjacent to Significant or Considered Significant District

Historic Station/Rail Related Resource

Historic Building

Historic Bridge

Historic District/ Resource Group

Historic Linear Resource

Historic Cemetery

Archaeological Site

Archaeological Zone

Note: The archaeological and historic APE are limited to the existing FEC ROW. Significant historic resources adjacent to the FEC ROW within a minimum of 150 feet were also identified through background research and reconnaissance survey.

Cultural Resources within the FEC ROW and Significant Historic Resources Adjacent to the FEC ROW within a Minimum of 150 feet

St. Lucie County

0 300 600 Feet

Map 51

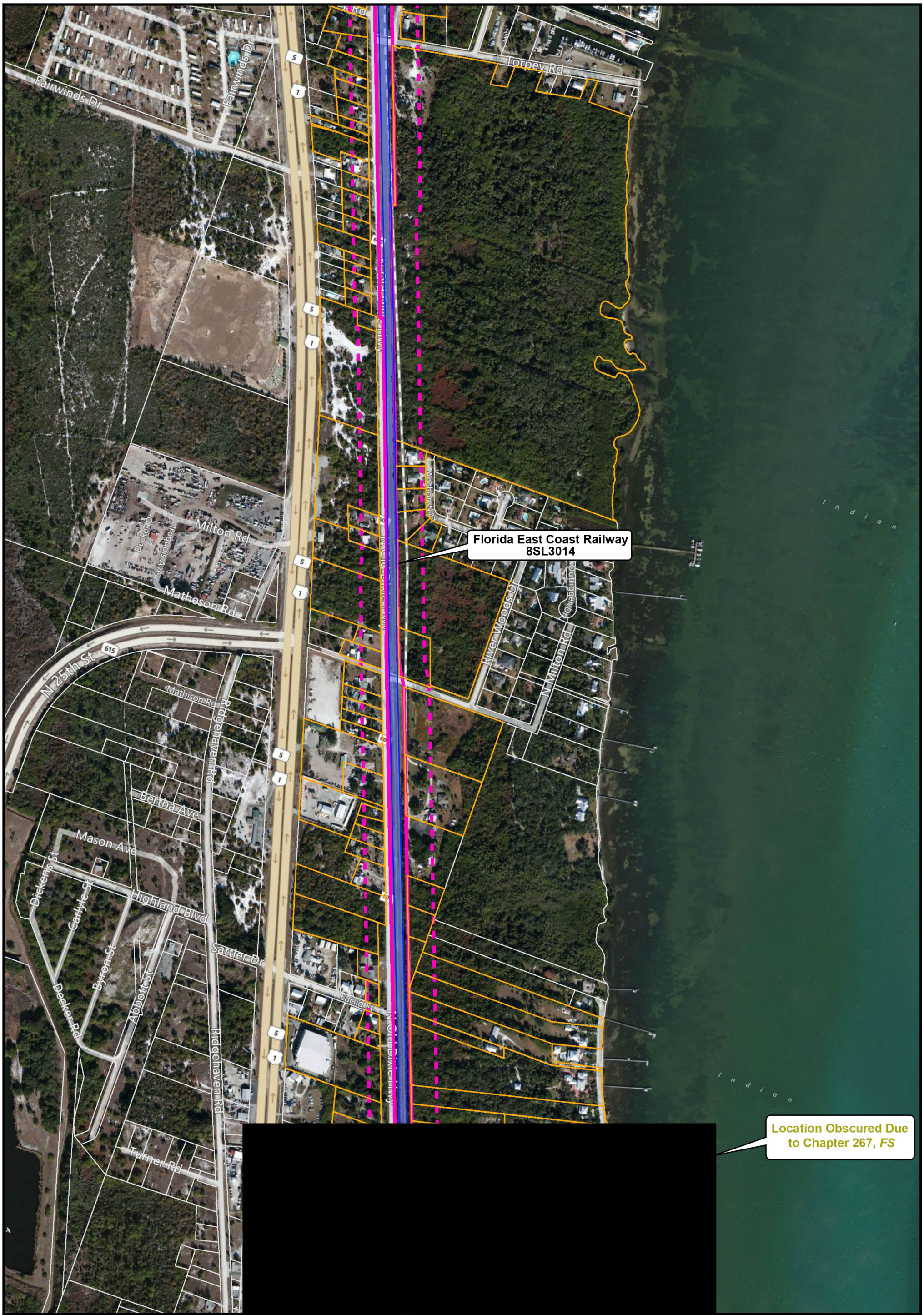

FEC ROW

150-Foot Buffer

Adjacent Parcel

Crossing Adjacent to Significant or Considered Significant District

Historic Station/Rail Related Resource

Historic Building

Historic Bridge

Historic District/ Resource Group

Historic Linear Resource

Historic Cemetery

Archaeological Site

Archaeological Zone

Note: The archaeological and historic APE are limited to the existing FEC ROW. Significant historic resources adjacent to the FEC ROW within a minimum of 150 feet were also identified through background research and reconnaissance survey.

Cultural Resources within the FEC ROW and Significant Historic Resources Adjacent to the FEC ROW within a Minimum of 150 feet

St. Lucie County

0 300 600 Feet

Map 52

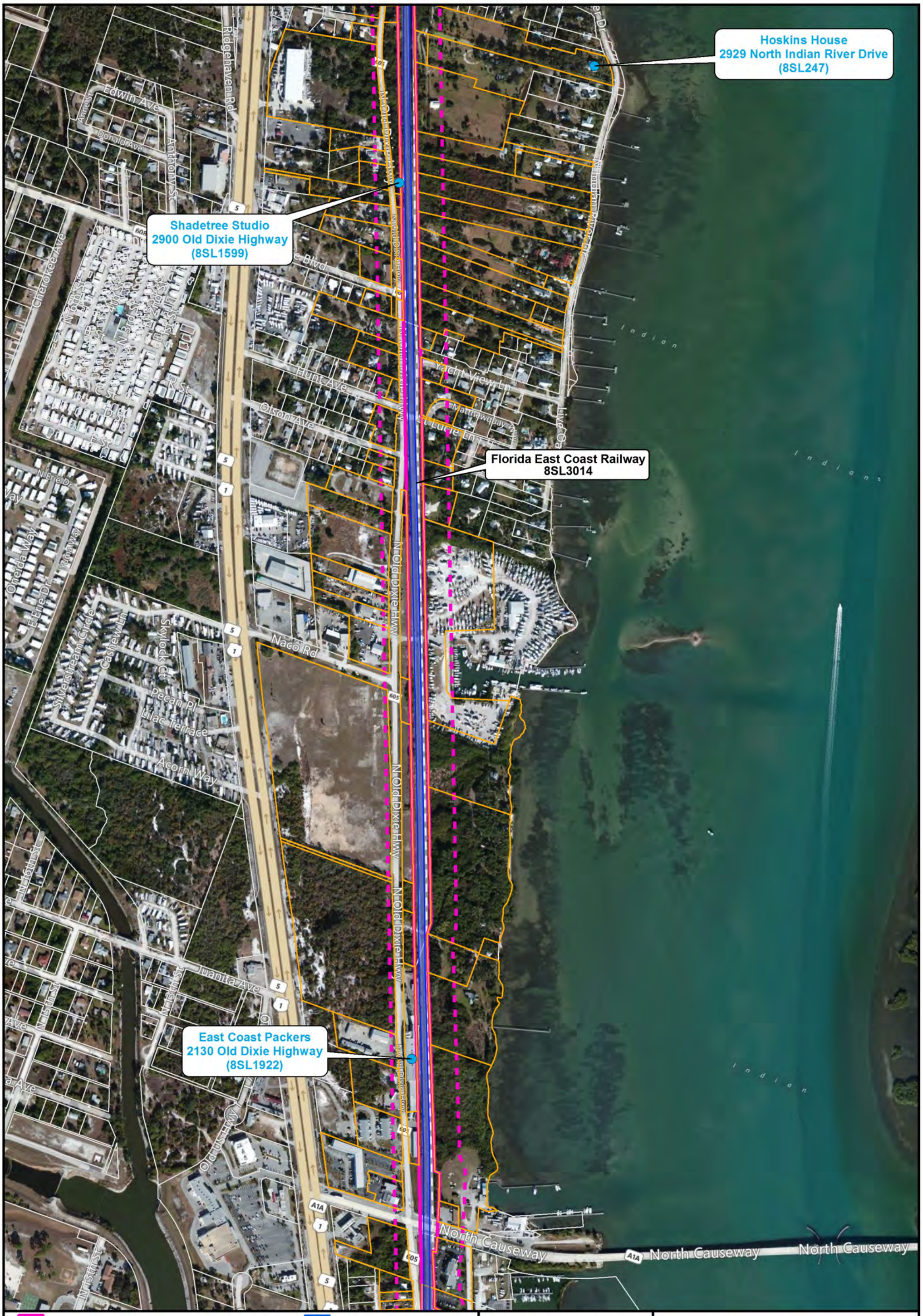

FEC ROW

150-Foot Buffer

Adjacent Parcel

Crossing Adjacent to Significant or Considered Significant District

Historic Station/Rail Related Resource

Historic Building

Historic Bridge

Historic District/ Resource Group

Historic Linear Resource

Historic Cemetery

Archaeological Site

Archaeological Zone

Note: The archaeological and historic APE are limited to the existing FEC ROW. Significant historic resources adjacent to the FEC ROW within a minimum of 150 feet were also identified through background research and reconnaissance survey.

Cultural Resources within the FEC ROW and Significant Historic Resources Adjacent to the FEC ROW within a Minimum of 150 feet

St. Lucie County

0 300 600 Feet

Map 53

Fixed Railway Bridge over the Taylor Creek (8SL3191)

Florida East Coast Railway 8SL3014

Avenue H At-Grade Crossing

Seaway Drive At-Grade Crossing

Avenue D At-Grade Crossing

Avenue C/AE Backus Avenue At-Grade Crossing

Fixed Railway Bridge over "C" Avenue (8SL3192)

Edgar Town Historic District (8SL2801)

Location Obscured Due to Chapter 267, *FS*

FEC ROW	Historic Station/Rail Related Resource	Historic Linear Resource	Note: The archaeological and historic APE are limited to the existing FEC ROW. Significant historic resources adjacent to the FEC ROW within a minimum of 150 feet were also identified through background research and reconnaissance survey.
150-Foot Buffer	Historic Building	Historic Cemetery	
Adjacent Parcel	Historic Bridge	Archaeological Site	
Crossing Adjacent to Significant or Considered Significant District	Historic District/ Resource Group	Archaeological Zone	

Cultural Resources within the FEC ROW and Significant Historic Resources Adjacent to the FEC ROW within a Minimum of 150 feet

St. Lucie County

0 300 600 Feet

Map 54

FEC ROW	Historic Station/Rail Related Resource	Historic Linear Resource	
150-Foot Buffer	Historic Building	Historic Cemetery	
Adjacent Parcel	Historic Bridge	Archaeological Site	
Crossing Adjacent to Significant or Considered Significant District	Historic District/ Resource Group	Archaeological Zone	

Note: The archaeological and historic APE are limited to the existing FEC ROW. Significant historic resources adjacent to the FEC ROW within a minimum of 150 feet were also identified through background research and reconnaissance survey.

Cultural Resources within the FEC ROW and Significant Historic Resources Adjacent to the FEC ROW within a Minimum of 150 feet

St. Lucie County

0 300 600 Feet

Map 55

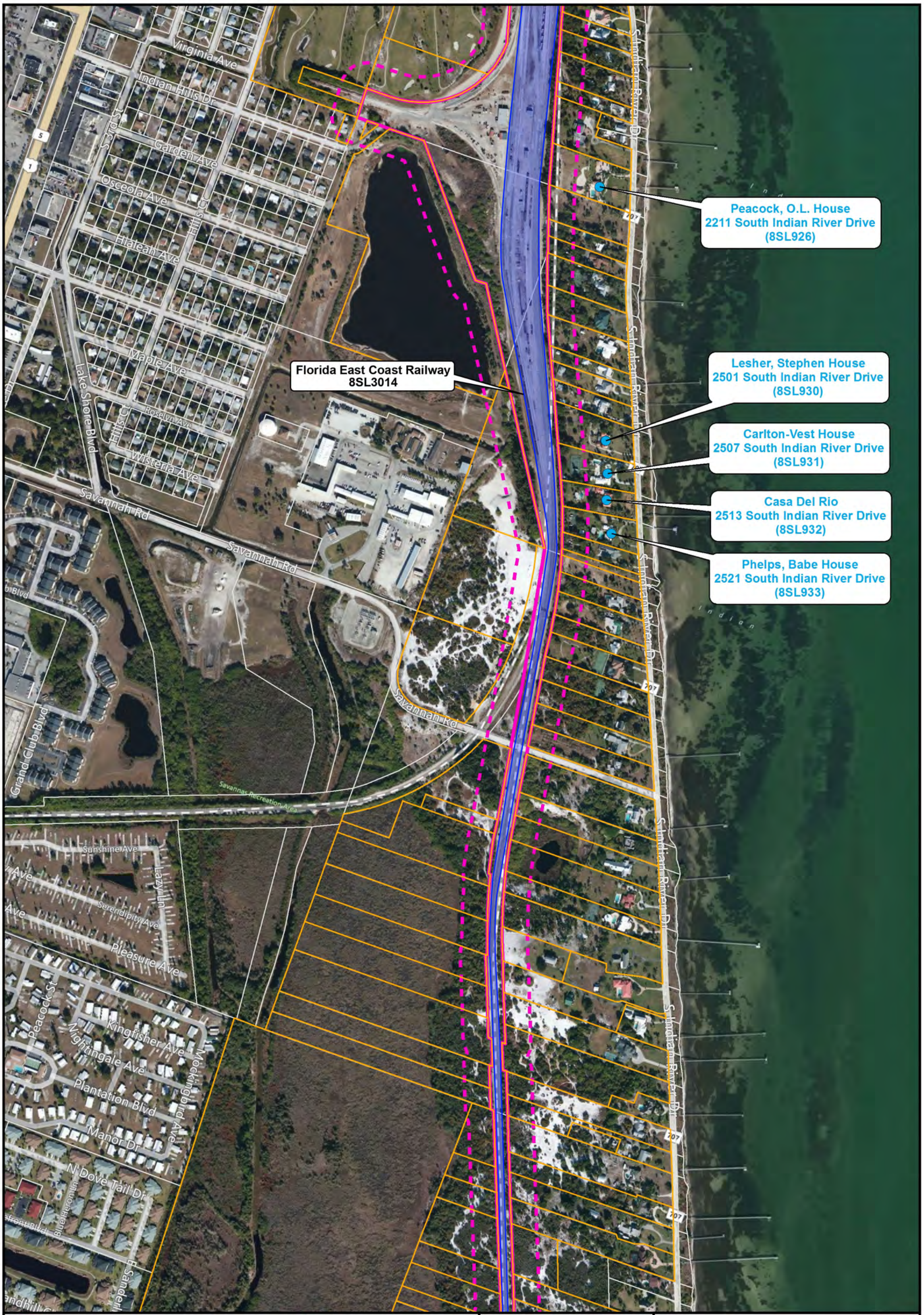

FEC ROW

150-Foot Buffer

Adjacent Parcel

Crossing Adjacent to Significant or Considered Significant District

Historic Station/Rail Related Resource

Historic Building

Historic Bridge

Historic District/ Resource Group

Historic Linear Resource

Historic Cemetery

Archaeological Site

Archaeological Zone

Note: The archaeological and historic APE are limited to the existing FEC ROW. Significant historic resources adjacent to the FEC ROW within a minimum of 150 feet were also identified through background research and reconnaissance survey.

Cultural Resources within the FEC ROW and Significant Historic Resources Adjacent to the FEC ROW within a Minimum of 150 feet

St. Lucie County

0 300 600 Feet

Map 56

FEC ROW

150-Foot Buffer

Adjacent Parcel

Crossing Adjacent to Significant or Considered Significant District

Historic Station/Rail Related Resource

Historic Building

Historic Bridge

Historic District/ Resource Group

Historic Linear Resource

Historic Cemetery

Archaeological Site

Archaeological Zone

Note: The archaeological and historic APE are limited to the existing FEC ROW. Significant historic resources adjacent to the FEC ROW within a minimum of 150 feet were also identified through background research and reconnaissance survey.

Cultural Resources within the FEC ROW and Significant Historic Resources Adjacent to the FEC ROW within a Minimum of 150 feet

St. Lucie County

0 300 600 Feet

Map 57

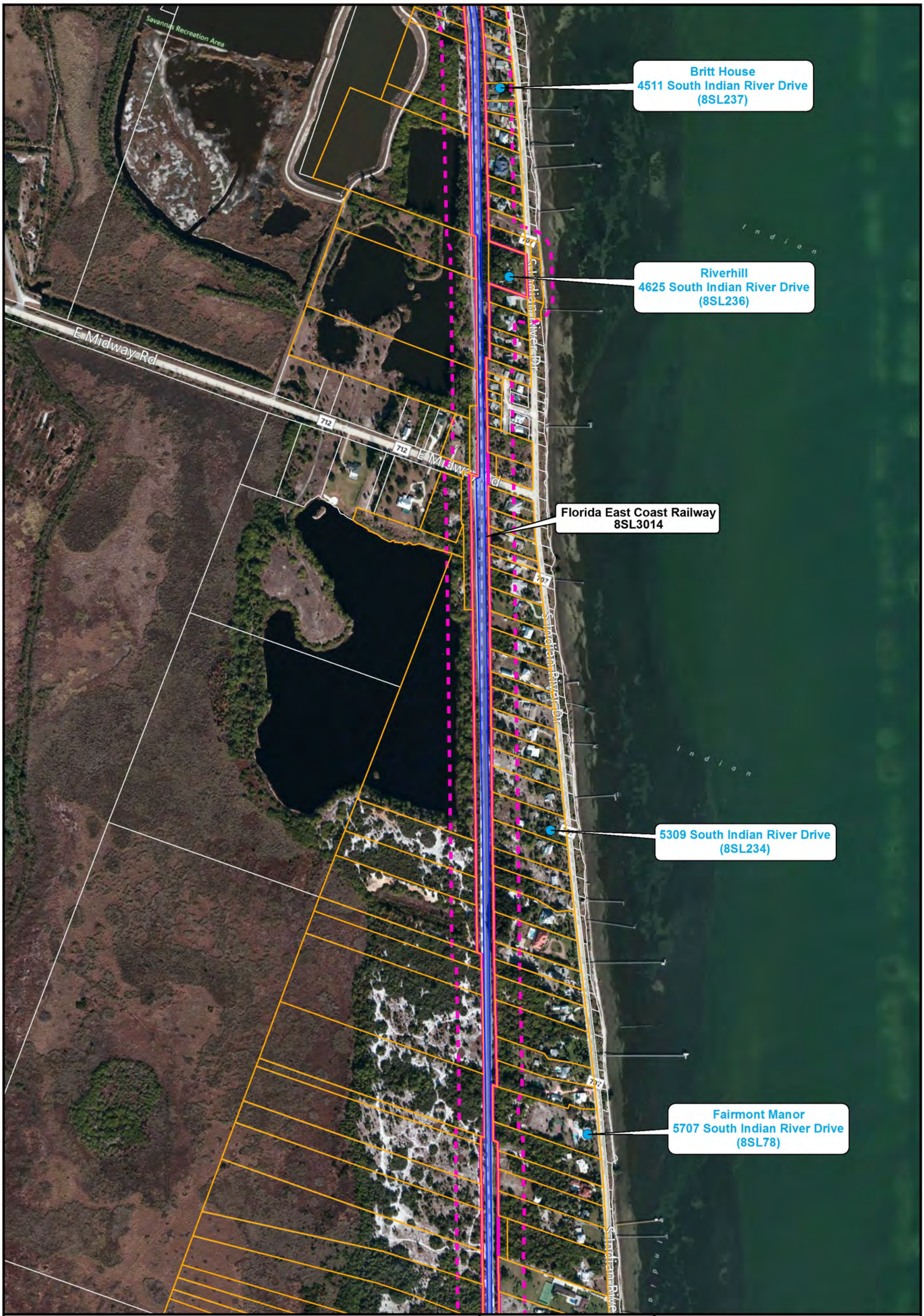

FEC ROW
150-Foot Buffer
Adjacent Parcel
Crossing Adjacent to Significant or Considered Significant District
Historic Station/Rail Related Resource
Historic Building
Historic Bridge
Historic District/ Resource Group
Historic Linear Resource
Historic Cemetery
Archaeological Site
Archaeological Zone

Note: The archaeological and historic APE are limited to the existing FEC ROW. Significant historic resources adjacent to the FEC ROW within a minimum of 150 feet were also identified through background research and reconnaissance survey.

Cultural Resources within the FEC ROW and Significant Historic Resources Adjacent to the FEC ROW within a Minimum of 150 feet

St. Lucie County

0 300 600 Feet

Map 58

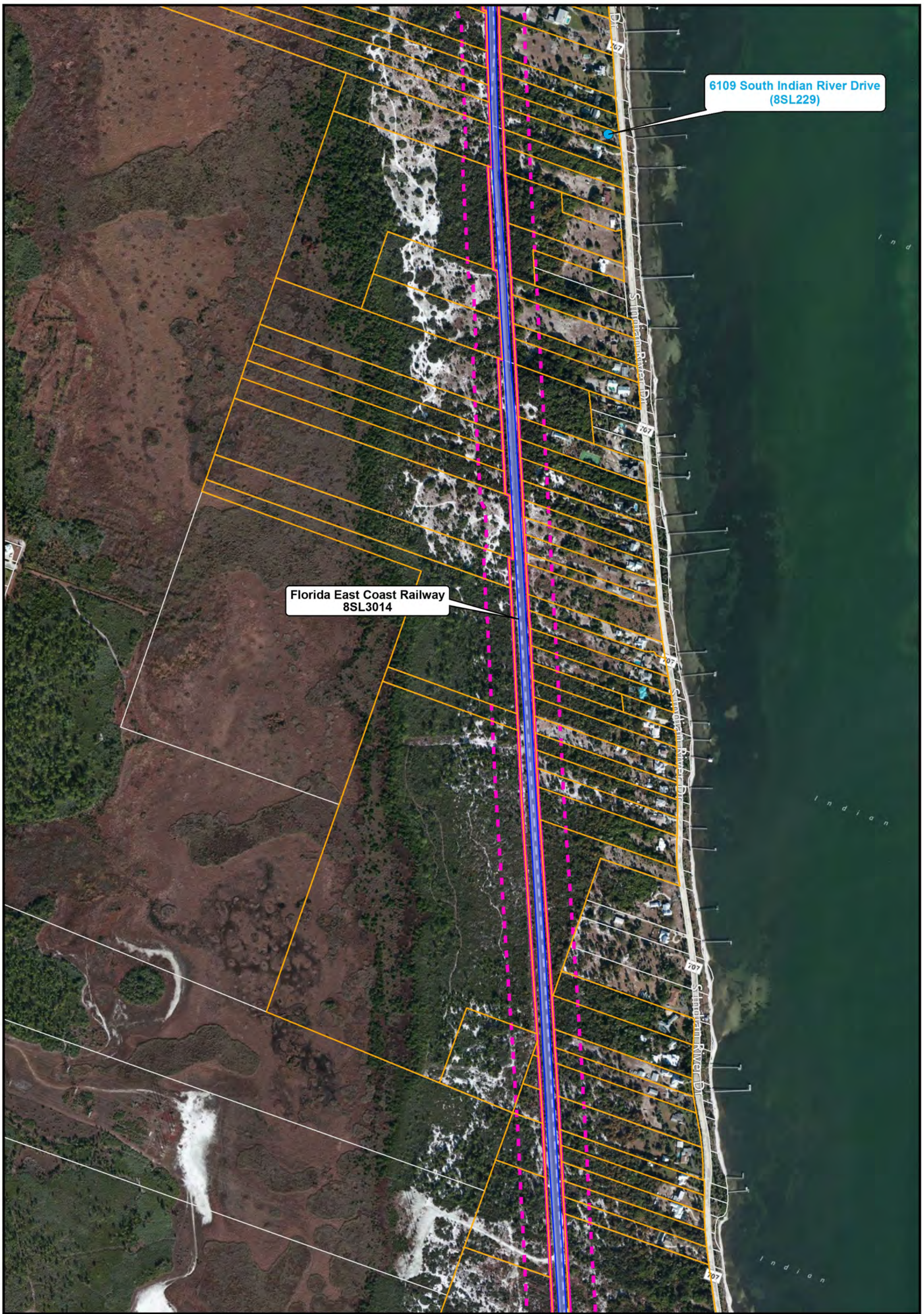

FEC ROW
150-Foot Buffer
Adjacent Parcel
Crossing Adjacent to Significant or Considered Significant District
Historic Station/Rail Related Resource
Historic Building
Historic Bridge
Historic District/ Resource Group
Historic Linear Resource
Historic Cemetery
Archaeological Site
Archaeological Zone

Note: The archaeological and historic APE are limited to the existing FEC ROW. Significant historic resources adjacent to the FEC ROW within a minimum of 150 feet were also identified through background research and reconnaissance survey.

Cultural Resources within the FEC ROW and Significant Historic Resources Adjacent to the FEC ROW within a Minimum of 150 feet

St. Lucie County

0 300 600 Feet

Map 59

FEC ROW
150-Foot Buffer
Adjacent Parcel
Crossing Adjacent to Significant or Considered Significant District
Historic Station/Rail Related Resource
Historic Building
Historic Bridge
Historic District/ Resource Group
Historic Linear Resource
Historic Cemetery
Archaeological Site
Archaeological Zone

Note: The archaeological and historic APE are limited to the existing FEC ROW. Significant historic resources adjacent to the FEC ROW within a minimum of 150 feet were also identified through background research and reconnaissance survey.

Cultural Resources within the FEC ROW and Significant Historic Resources Adjacent to the FEC ROW within a Minimum of 150 feet

St. Lucie County

0 300 600 Feet

Map 60

FEC ROW

150-Foot Buffer

Adjacent Parcel

Crossing Adjacent to Significant or Considered Significant District

Historic Station/Rail Related Resource

Historic Building

Historic Bridge

Historic District/ Resource Group

Historic Linear Resource

Historic Cemetery

Archaeological Site

Archaeological Zone

Note: The archaeological and historic APE are limited to the existing FEC ROW. Significant historic resources adjacent to the FEC ROW within a minimum of 150 feet were also identified through background research and reconnaissance survey.

Cultural Resources within the FEC ROW and Significant Historic Resources Adjacent to the FEC ROW within a Minimum of 150 feet

St. Lucie County

0 300 600 Feet

Map 61

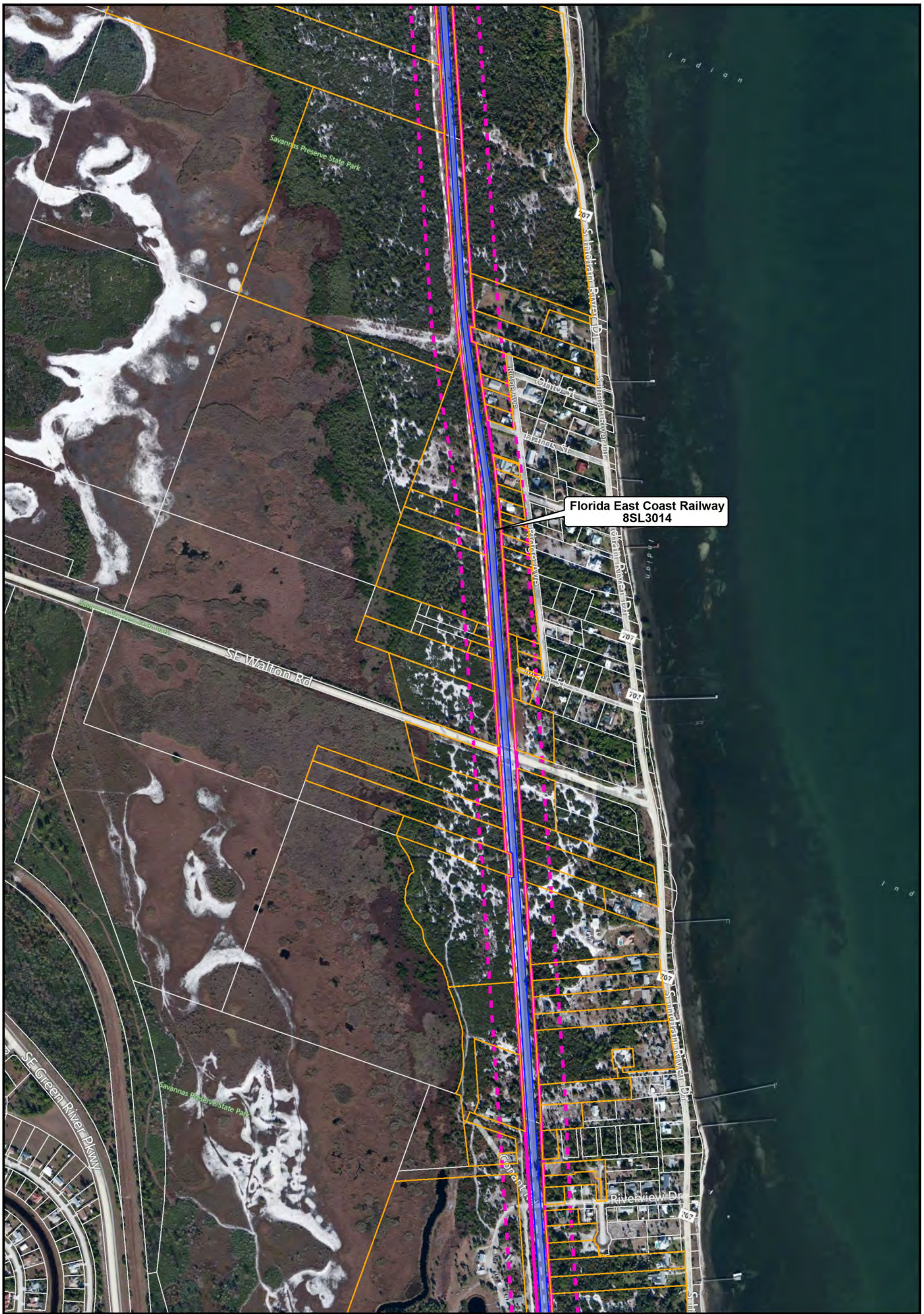

FEC ROW	Historic Station/Rail Related Resource	Historic Linear Resource	Note: The archaeological and historic APE are limited to the existing FEC ROW. Significant historic resources adjacent to the FEC ROW within a minimum of 150 feet were also identified through background research and reconnaissance survey.
150-Foot Buffer	Historic Building	Historic Cemetery	
Adjacent Parcel	Historic Bridge	Archaeological Site	
Crossing Adjacent to Significant or Considered Significant District	Historic District/ Resource Group	Archaeological Zone	

Cultural Resources within the FEC ROW and Significant Historic Resources Adjacent to the FEC ROW within a Minimum of 150 feet

St. Lucie County

0 300 600 Feet

Map 62

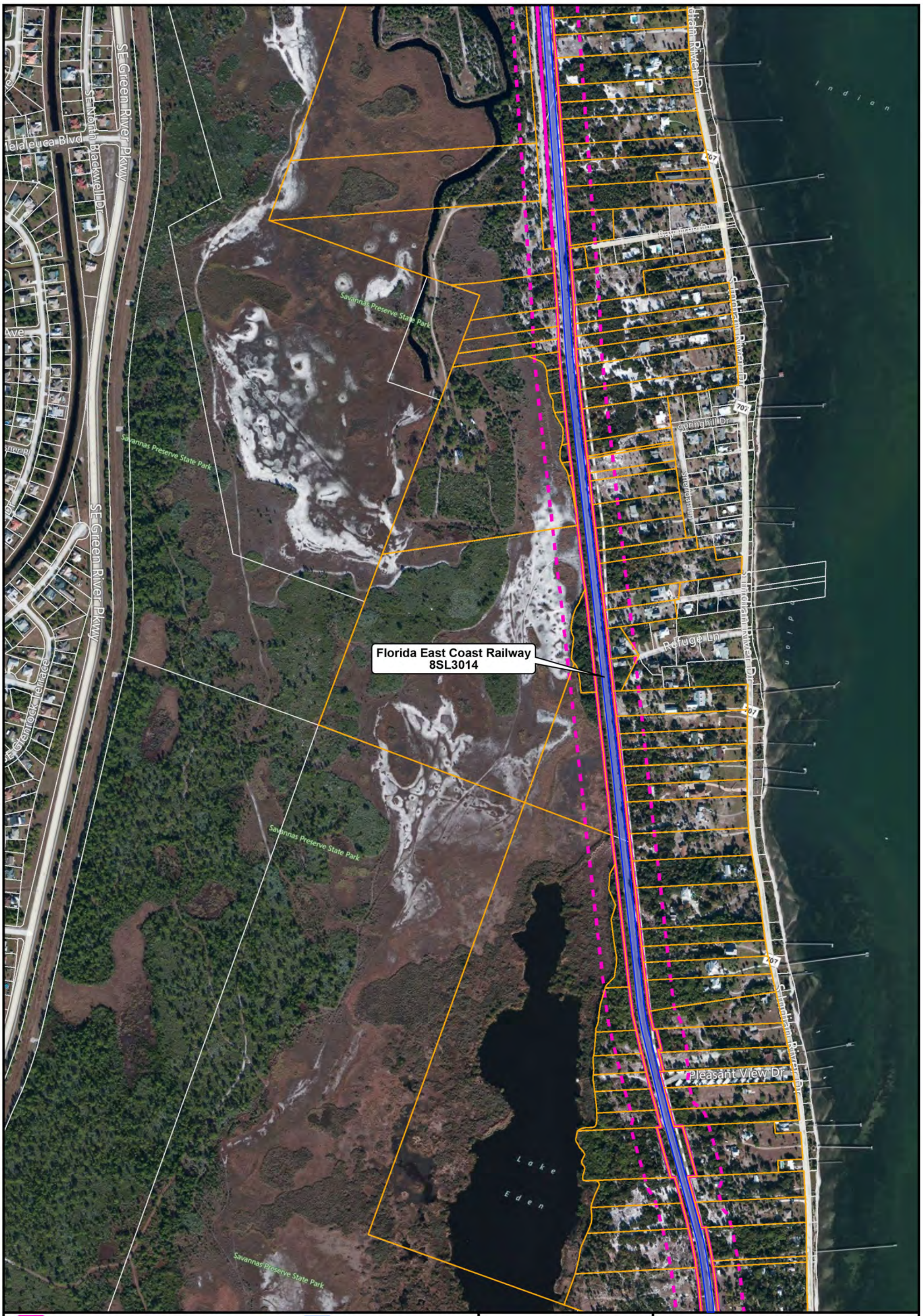

FEC ROW	Historic Station/Rail Related Resource	Historic Linear Resource	
150-Foot Buffer	Historic Building	Historic Cemetery	
Adjacent Parcel	Historic Bridge	Archaeological Site	
Crossing Adjacent to Significant or Considered Significant District	Historic District/ Resource Group	Archaeological Zone	

Note: The archaeological and historic APE are limited to the existing FEC ROW. Significant historic resources adjacent to the FEC ROW within a minimum of 150 feet were also identified through background research and reconnaissance survey.

Cultural Resources within the FEC ROW and Significant Historic Resources Adjacent to the FEC ROW within a Minimum of 150 feet

St. Lucie County

0 300 600 Feet

Map 63

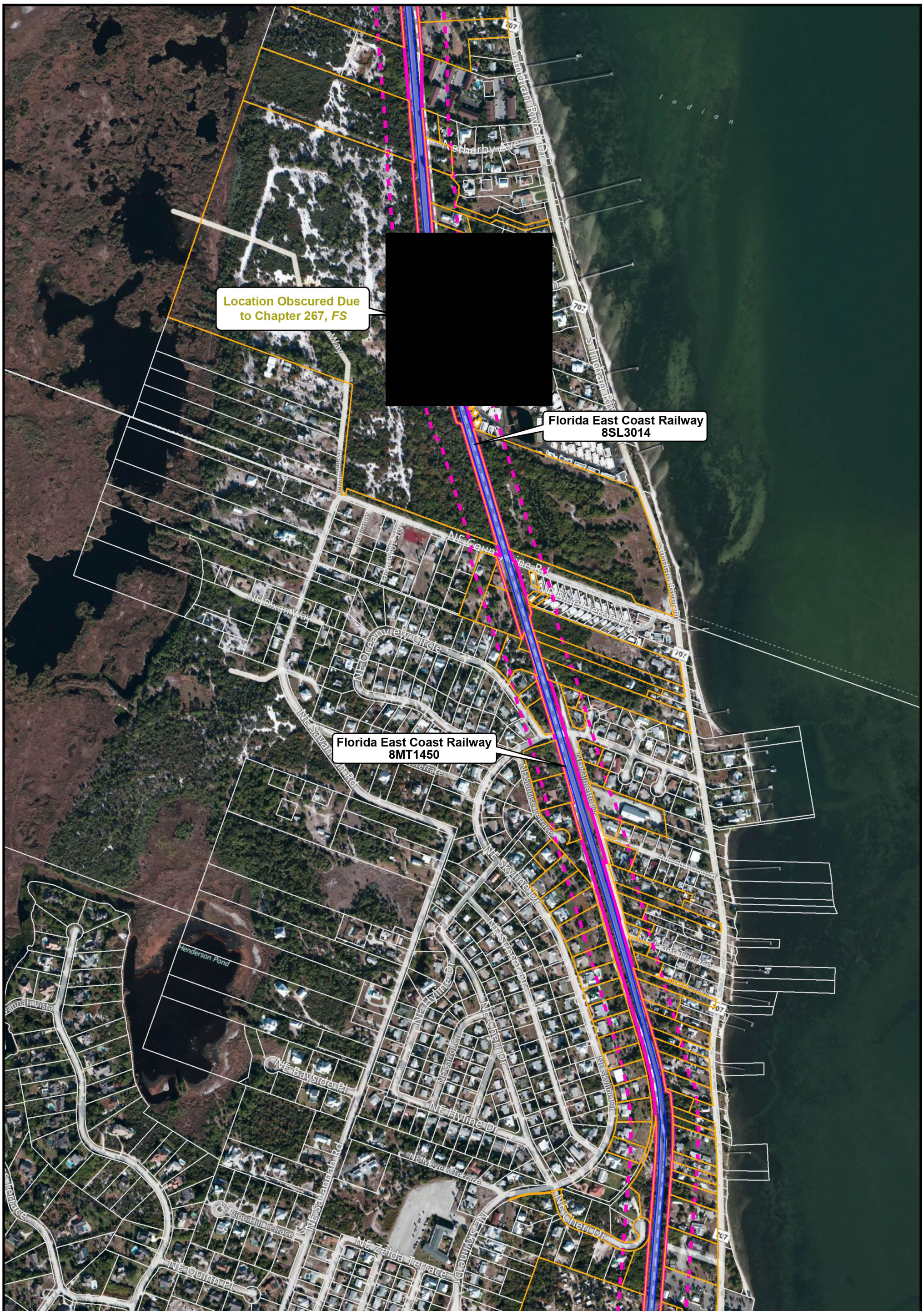

FEC ROW	Historic Station/Rail Related Resource	Historic Linear Resource	
150-Foot Buffer	Historic Building	Historic Cemetery	
Adjacent Parcel	Historic Bridge	Archaeological Site	
Crossing Adjacent to Significant or Considered Significant District	Historic District/ Resource Group	Archaeological Zone	

Note: The archaeological and historic APE are limited to the existing FEC ROW. Significant historic resources adjacent to the FEC ROW within a minimum of 150 feet were also identified through background research and reconnaissance survey.

Cultural Resources within the FEC ROW and Significant Historic Resources Adjacent to the FEC ROW within a Minimum of 150 feet

St. Lucie and Martin Counties

0 300 600 Feet

Map 64

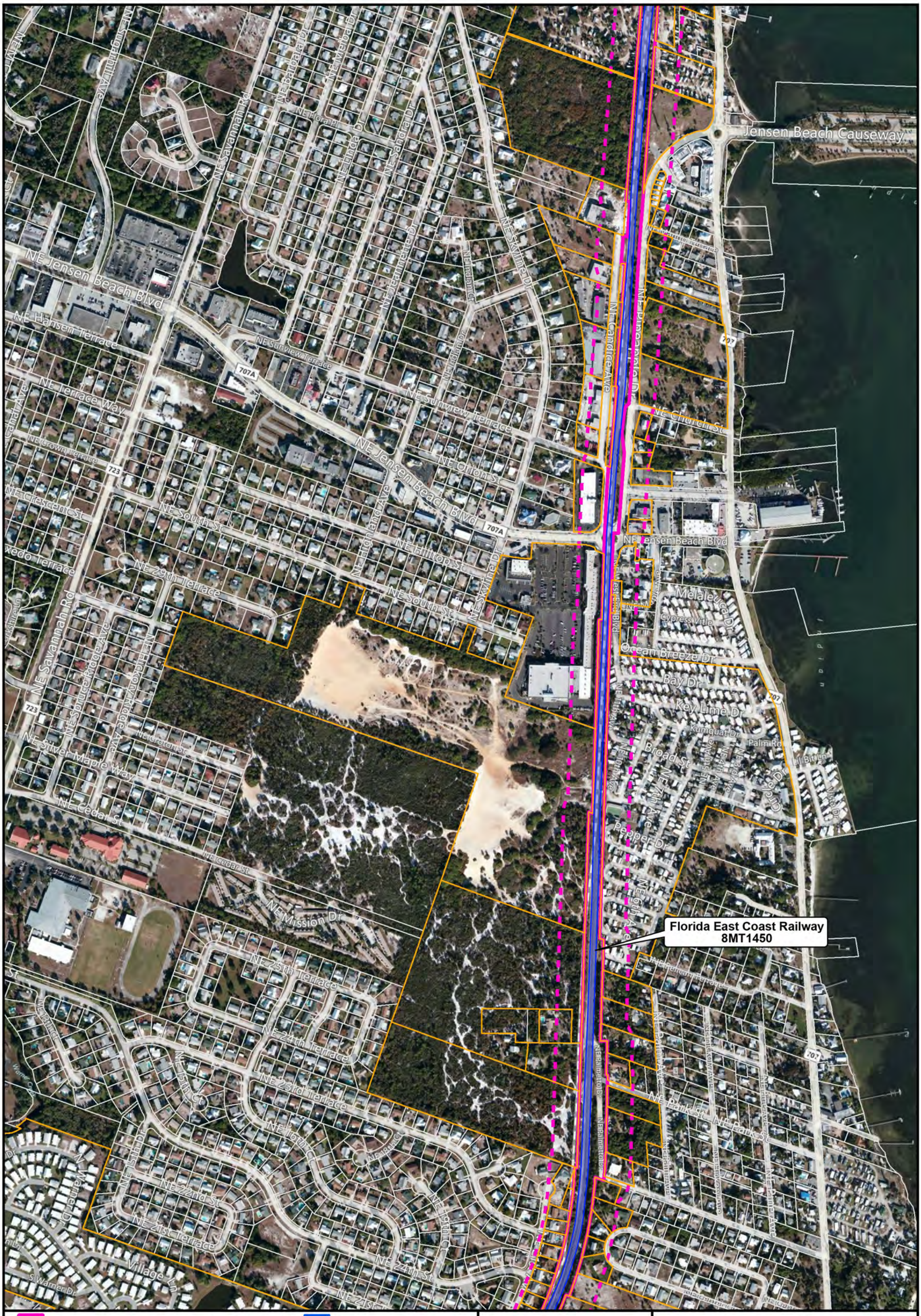

FEC ROW

150-Foot Buffer

Adjacent Parcel

Crossing Adjacent to Significant or Considered Significant District

Historic Station/Rail Related Resource

Historic Building

Historic Bridge

Historic District/ Resource Group

Historic Linear Resource

Historic Cemetery

Archaeological Site

Archaeological Zone

Note: The archaeological and historic APE are limited to the existing FEC ROW. Significant historic resources adjacent to the FEC ROW within a minimum of 150 feet were also identified through background research and reconnaissance survey.

Cultural Resources within the FEC ROW and Significant Historic Resources Adjacent to the FEC ROW within a Minimum of 150 feet

Martin County

0 300 600 Feet

Map 65

FEC ROW
150-Foot Buffer
Adjacent Parcel
Crossing Adjacent to Significant or Considered Significant District
Historic Station/Rail Related Resource
Historic Building
Historic Bridge
Historic District/ Resource Group
Historic Linear Resource
Historic Cemetery
Archaeological Site
Archaeological Zone

Note: The archaeological and historic APE are limited to the existing FEC ROW. Significant historic resources adjacent to the FEC ROW within a minimum of 150 feet were also identified through background research and reconnaissance survey.

Cultural Resources within the FEC ROW and Significant Historic Resources Adjacent to the FEC ROW within a Minimum of 150 feet

Martin County

0 300 600 Feet

Map 66

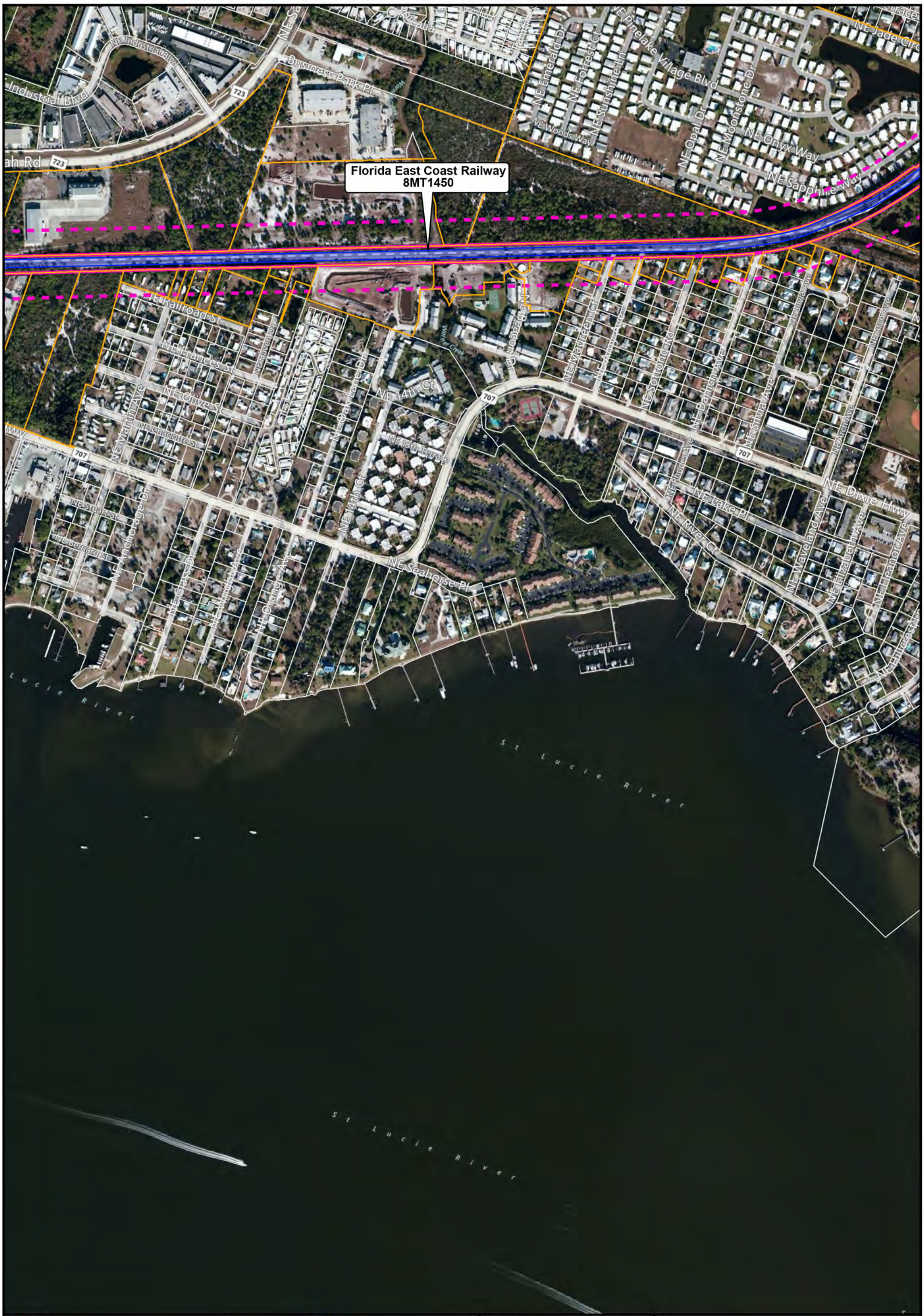

FEC ROW	Historic Station/Rail Related Resource	Historic Linear Resource
150-Foot Buffer	Historic Building	Historic Cemetery
Adjacent Parcel	Historic Bridge	Archaeological Site
Crossing Adjacent to Significant or Considered Significant District	Historic District/ Resource Group	Archaeological Zone

Note: The archaeological and historic APE are limited to the existing FEC ROW. Significant historic resources adjacent to the FEC ROW within a minimum of 150 feet were also identified through background research and reconnaissance survey.

Cultural Resources within the FEC ROW and Significant Historic Resources Adjacent to the FEC ROW within a Minimum of 150 feet

Martin County

0 300 600 Feet

Map 67

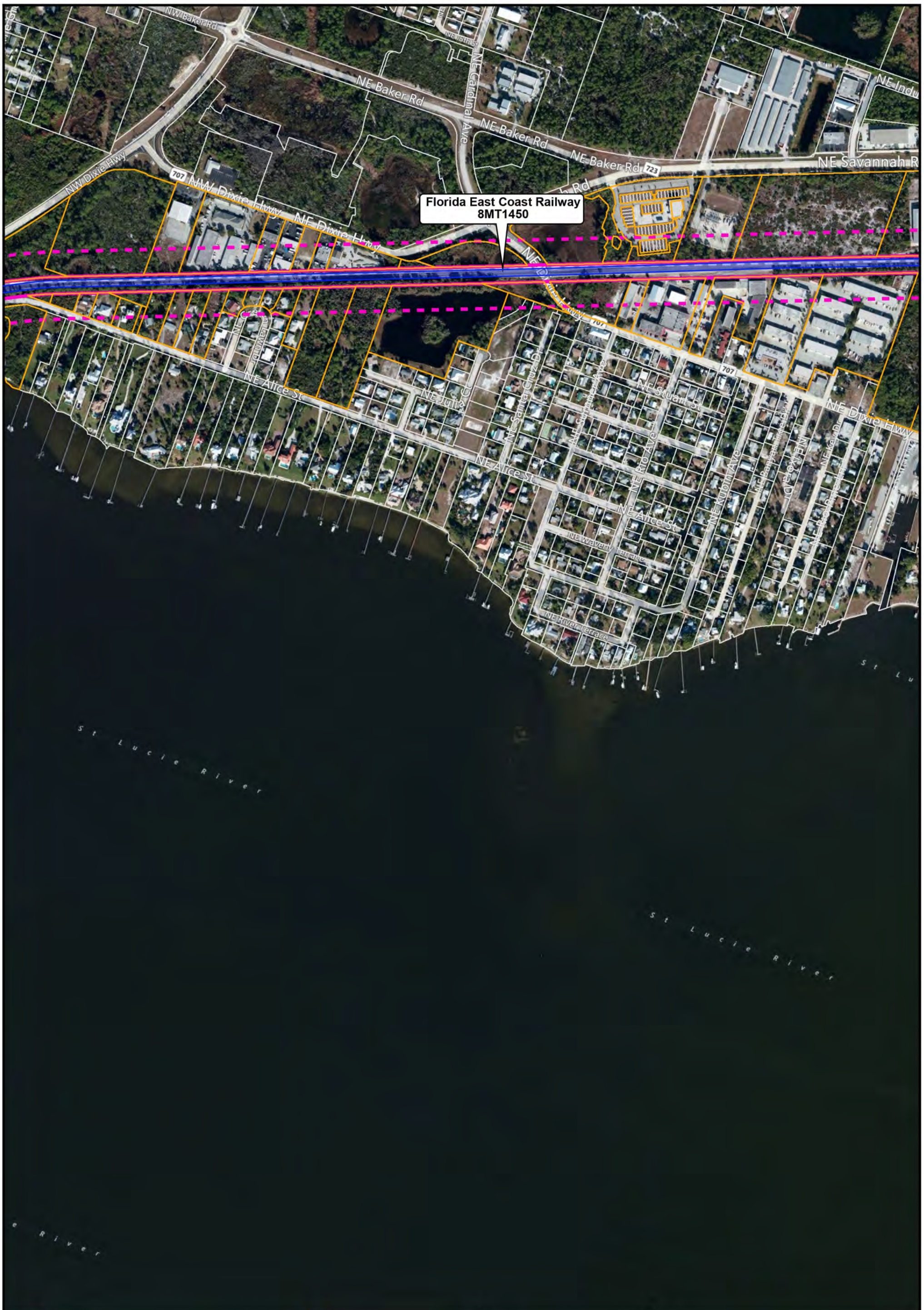

FEC ROW

150-Foot Buffer

Adjacent Parcel

Crossing Adjacent to Significant or Considered Significant District

Historic Station/Rail Related Resource

Historic Building

Historic Bridge

Historic District/ Resource Group

Historic Linear Resource

Historic Cemetery

Archaeological Site

Archaeological Zone

Note: The archaeological and historic APE are limited to the existing FEC ROW. Significant historic resources adjacent to the FEC ROW within a minimum of 150 feet were also identified through background research and reconnaissance survey.

Cultural Resources within the FEC ROW and Significant Historic Resources Adjacent to the FEC ROW within a Minimum of 150 feet

Martin County

0 300 600 Feet

Map 68

FEC ROW
150-Foot Buffer
Adjacent Parcel
Crossing Adjacent to Significant or Considered Significant District
Historic Station/Rail Related Resource
Historic Building
Historic Bridge
Historic District/ Resource Group
Historic Linear Resource
Historic Cemetery
Archaeological Site
Archaeological Zone

Note: The archaeological and historic APE are limited to the existing FEC ROW. Significant historic resources adjacent to the FEC ROW within a minimum of 150 feet were also identified through background research and reconnaissance survey.

Cultural Resources within the FEC ROW and Significant Historic Resources Adjacent to the FEC ROW within a Minimum of 150 feet

Martin County

0 300 600 Feet

Map 69

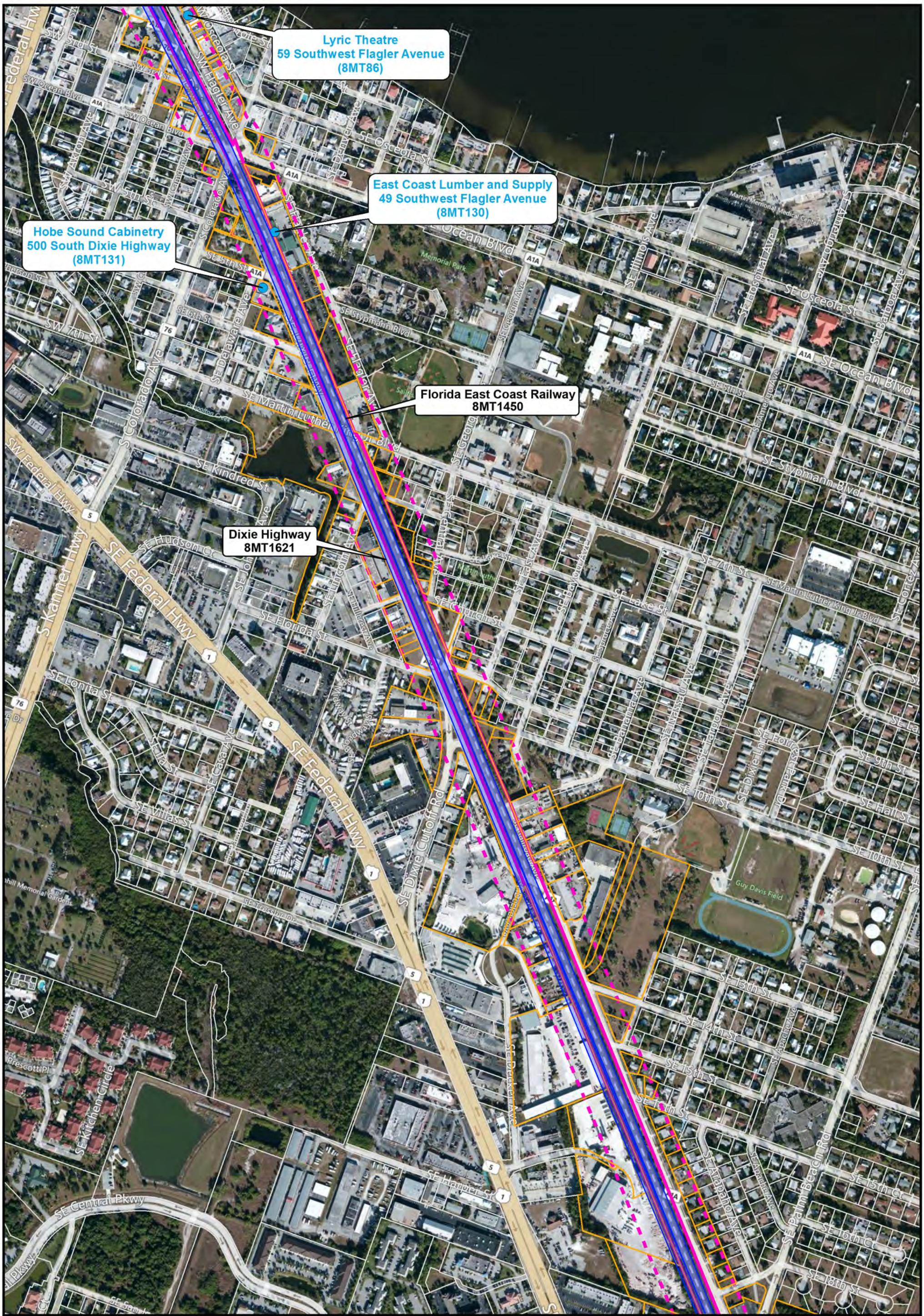

FEC ROW

150-Foot Buffer

Adjacent Parcel

Crossing Adjacent to Significant or Considered Significant District

Historic Station/Rail Related Resource

Historic Building

Historic Bridge

Historic District/ Resource Group

Historic Linear Resource

Historic Cemetery

Archaeological Site

Archaeological Zone

Note: The archaeological and historic APE are limited to the existing FEC ROW. Significant historic resources adjacent to the FEC ROW within a minimum of 150 feet were also identified through background research and reconnaissance survey.

Cultural Resources within the FEC ROW and Significant Historic Resources Adjacent to the FEC ROW within a Minimum of 150 feet

Martin County

0 300 600 Feet

Map 70

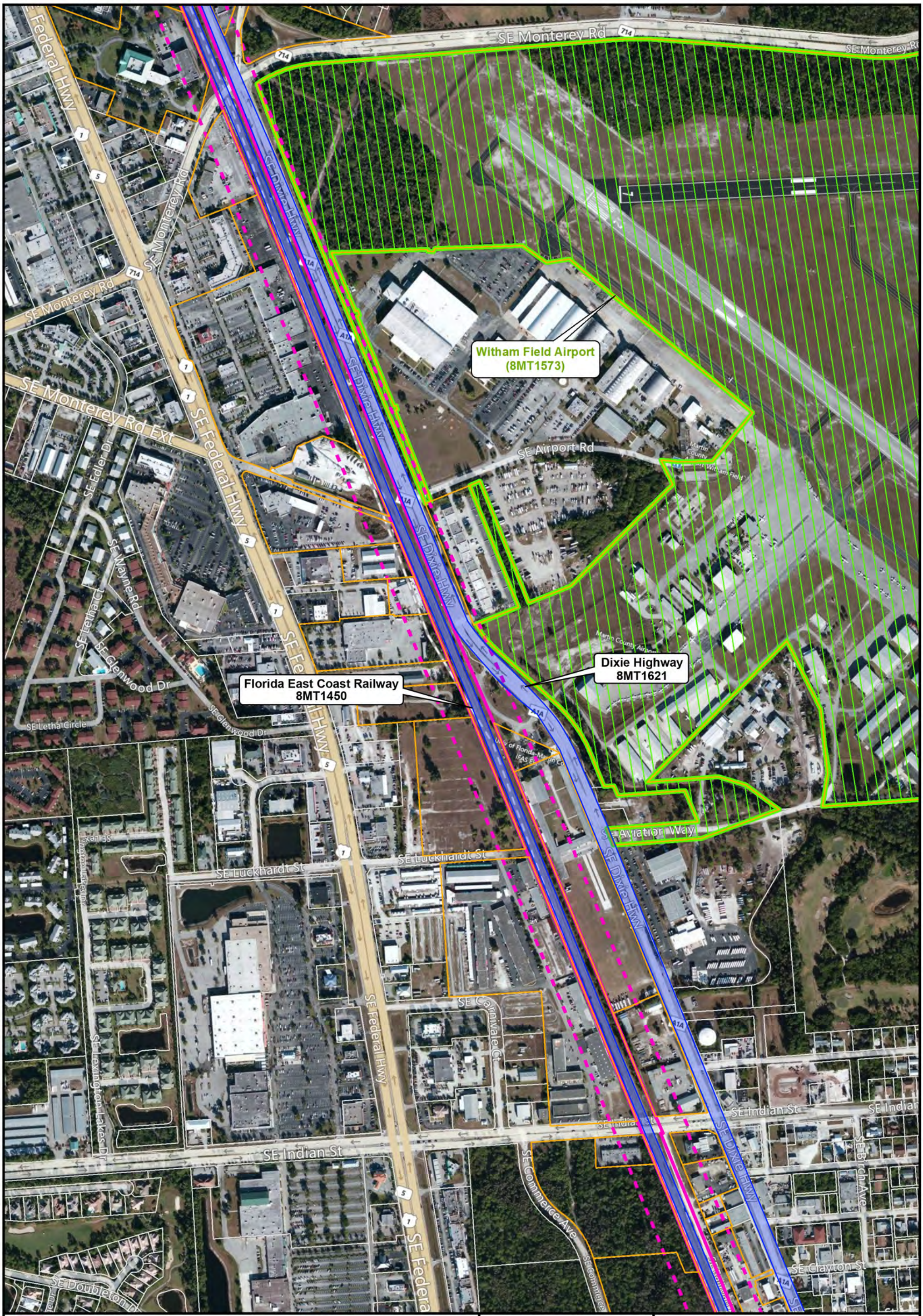

FEC ROW	Historic Station/Rail Related Resource	Historic Linear Resource
150-Foot Buffer	Historic Building	Historic Cemetery
Adjacent Parcel	Historic Bridge	Archaeological Site
Crossing Adjacent to Significant or Considered Significant District	Historic District/ Resource Group	Archaeological Zone

Note: The archaeological and historic APE are limited to the existing FEC ROW. Significant historic resources adjacent to the FEC ROW within a minimum of 150 feet were also identified through background research and reconnaissance survey.

Cultural Resources within the FEC ROW and Significant Historic Resources Adjacent to the FEC ROW within a Minimum of 150 feet

Martin County

0 300 600 Feet

Map 71

FEC ROW

150-Foot Buffer

Adjacent Parcel

Crossing Adjacent to Significant or Considered Significant District

Historic Station/Rail Related Resource

Historic Building

Historic Bridge

Historic District/ Resource Group

Historic Linear Resource

Historic Cemetery

Archaeological Site

Archaeological Zone

Note: The archaeological and historic APE are limited to the existing FEC ROW. Significant historic resources adjacent to the FEC ROW within a minimum of 150 feet were also identified through background research and reconnaissance survey.

Cultural Resources within the FEC ROW and Significant Historic Resources Adjacent to the FEC ROW within a Minimum of 150 feet

Martin County

0 300 600 Feet

Map 72

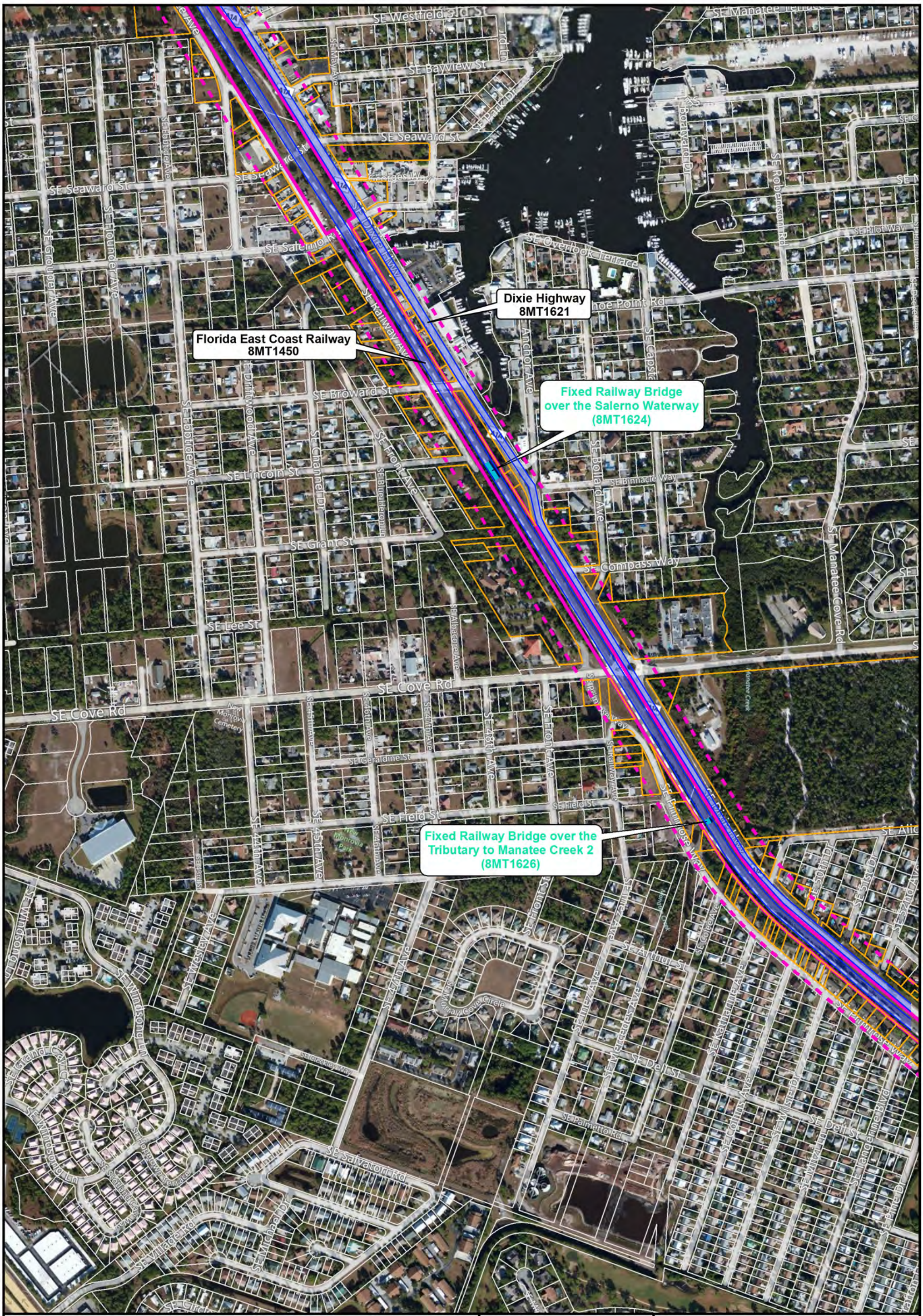

FEC ROW	Historic Station/Rail Related Resource	Historic Linear Resource	
150-Foot Buffer	Historic Building	Historic Cemetery	
Adjacent Parcel	Historic Bridge	Archaeological Site	
Crossing Adjacent to Significant or Considered Significant District	Historic District/ Resource Group	Archaeological Zone	

Note: The archaeological and historic APE are limited to the existing FEC ROW. Significant historic resources adjacent to the FEC ROW within a minimum of 150 feet were also identified through background research and reconnaissance survey.

Cultural Resources within the FEC ROW and Significant Historic Resources Adjacent to the FEC ROW within a Minimum of 150 feet

Martin County

0 300 600 Feet

Map 73

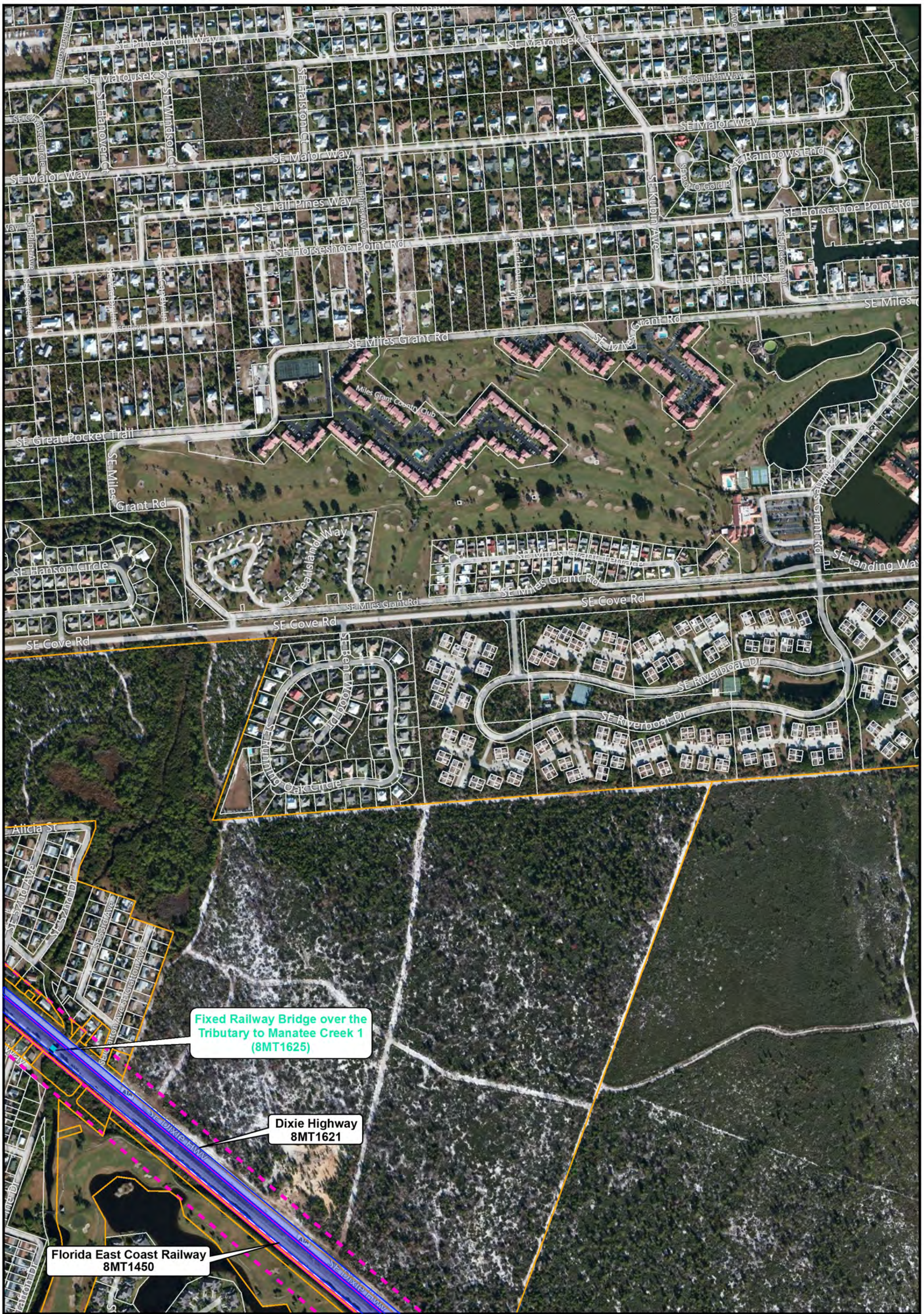

FEC ROW
150-Foot Buffer
Adjacent Parcel
Crossing Adjacent to Significant or Considered Significant District
Historic Station/Rail Related Resource
Historic Building
Historic Bridge
Historic District/ Resource Group
Historic Linear Resource
Historic Cemetery
Archaeological Site
Archaeological Zone

Note: The archaeological and historic APE are limited to the existing FEC ROW. Significant historic resources adjacent to the FEC ROW within a minimum of 150 feet were also identified through background research and reconnaissance survey.

Cultural Resources within the FEC ROW and Significant Historic Resources Adjacent to the FEC ROW within a Minimum of 150 feet

Martin County

0 300 600 Feet

Map 74

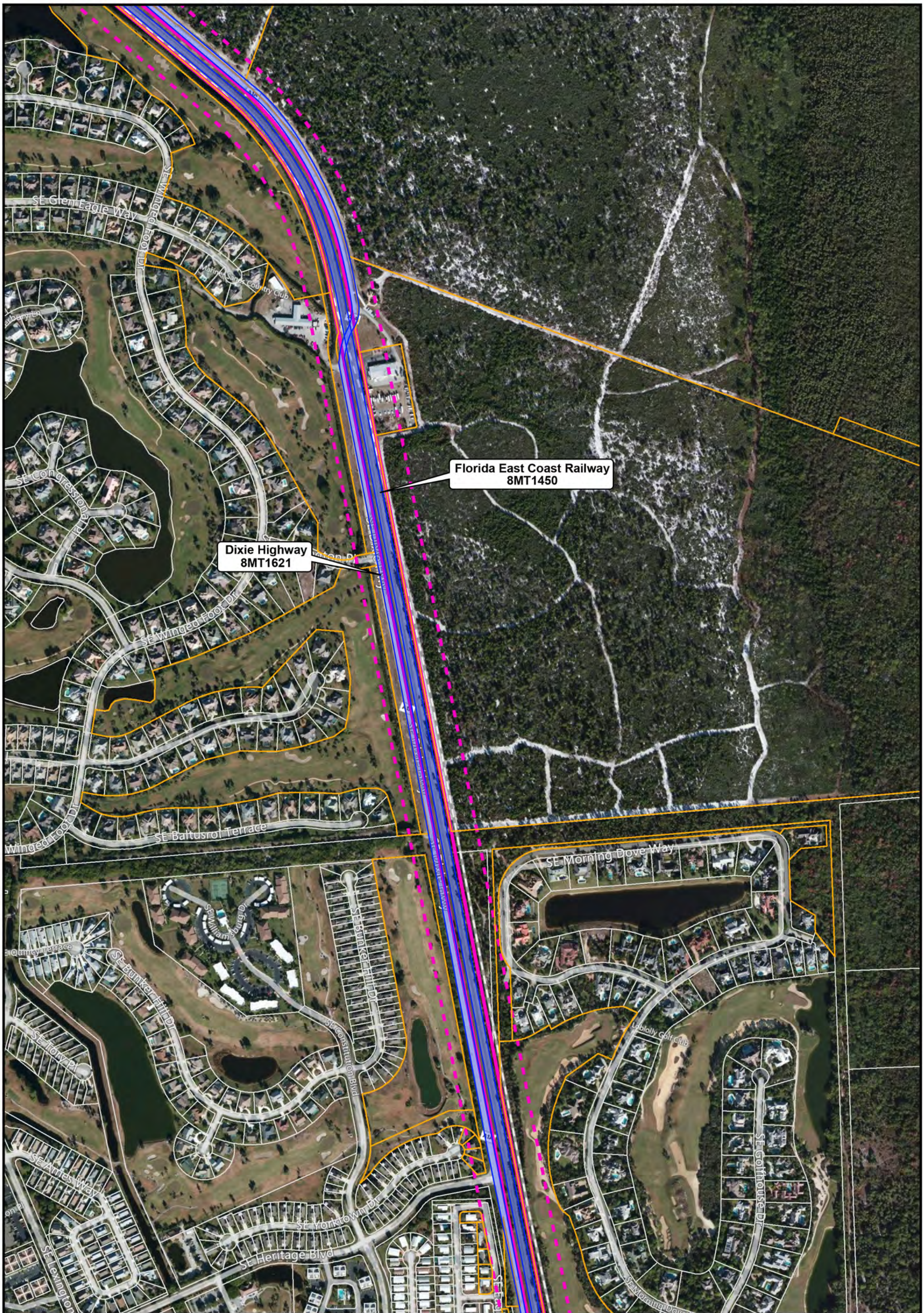

FEC ROW

150-Foot Buffer

Adjacent Parcel

Crossing Adjacent to Significant or Considered Significant District

Historic Station/Rail Related Resource

Historic Building

Historic Bridge

Historic District/ Resource Group

Historic Linear Resource

Historic Cemetery

Archaeological Site

Archaeological Zone

Note: The archaeological and historic APE are limited to the existing FEC ROW. Significant historic resources adjacent to the FEC ROW within a minimum of 150 feet were also identified through background research and reconnaissance survey.

Cultural Resources within the FEC ROW and Significant Historic Resources Adjacent to the FEC ROW within a Minimum of 150 feet

Martin County

0 300 600 Feet

Map 75

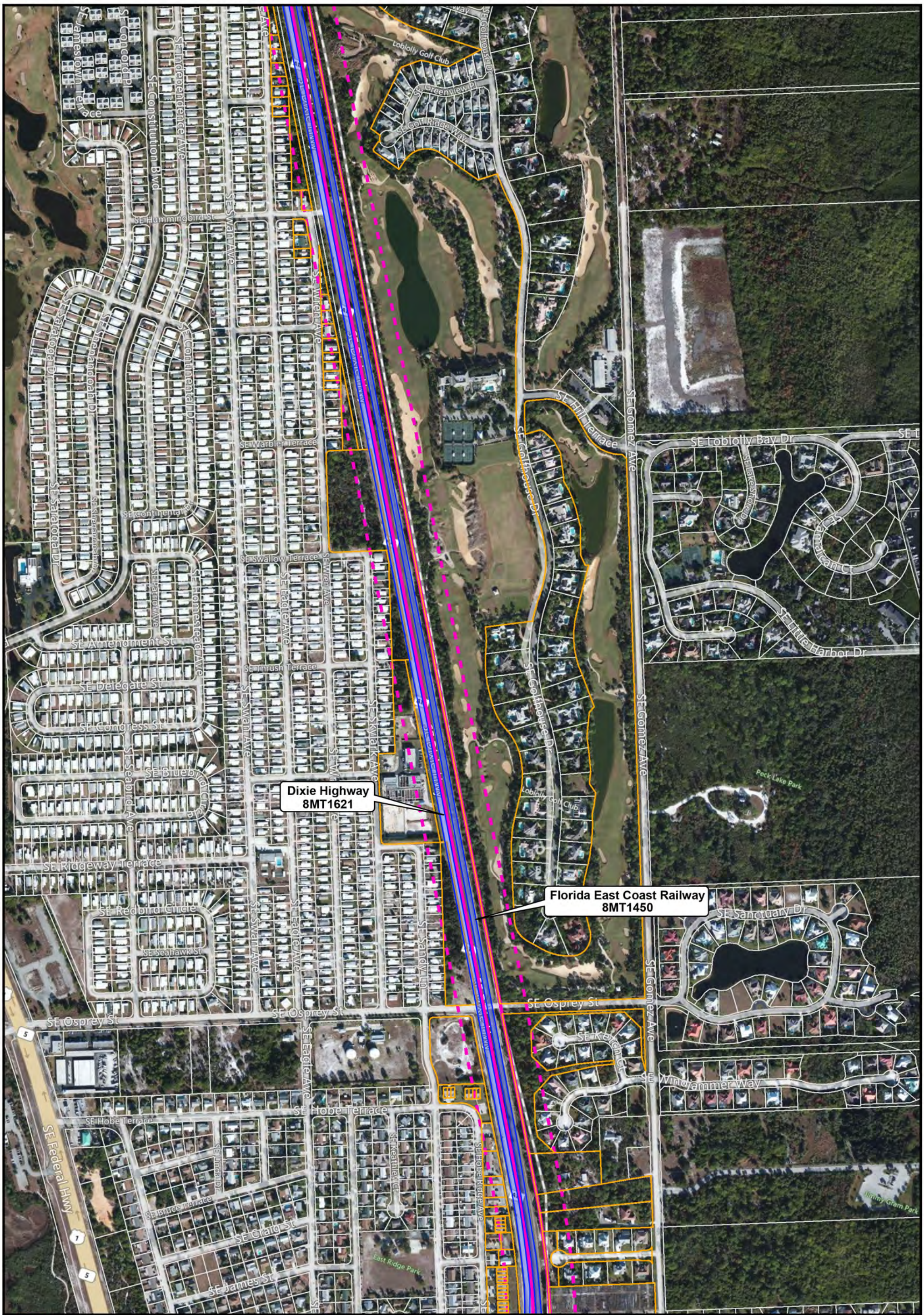

FEC ROW

150-Foot Buffer

Adjacent Parcel

Crossing Adjacent to Significant or Considered Significant District

Historic Station/Rail Related Resource

Historic Building

Historic Bridge

Historic District/ Resource Group

Historic Linear Resource

Historic Cemetery

Archaeological Site

Archaeological Zone

Note: The archaeological and historic APE are limited to the existing FEC ROW. Significant historic resources adjacent to the FEC ROW within a minimum of 150 feet were also identified through background research and reconnaissance survey.

Cultural Resources within the FEC ROW and Significant Historic Resources Adjacent to the FEC ROW within a Minimum of 150 feet

Martin County

0 300 600 Feet

Map 76

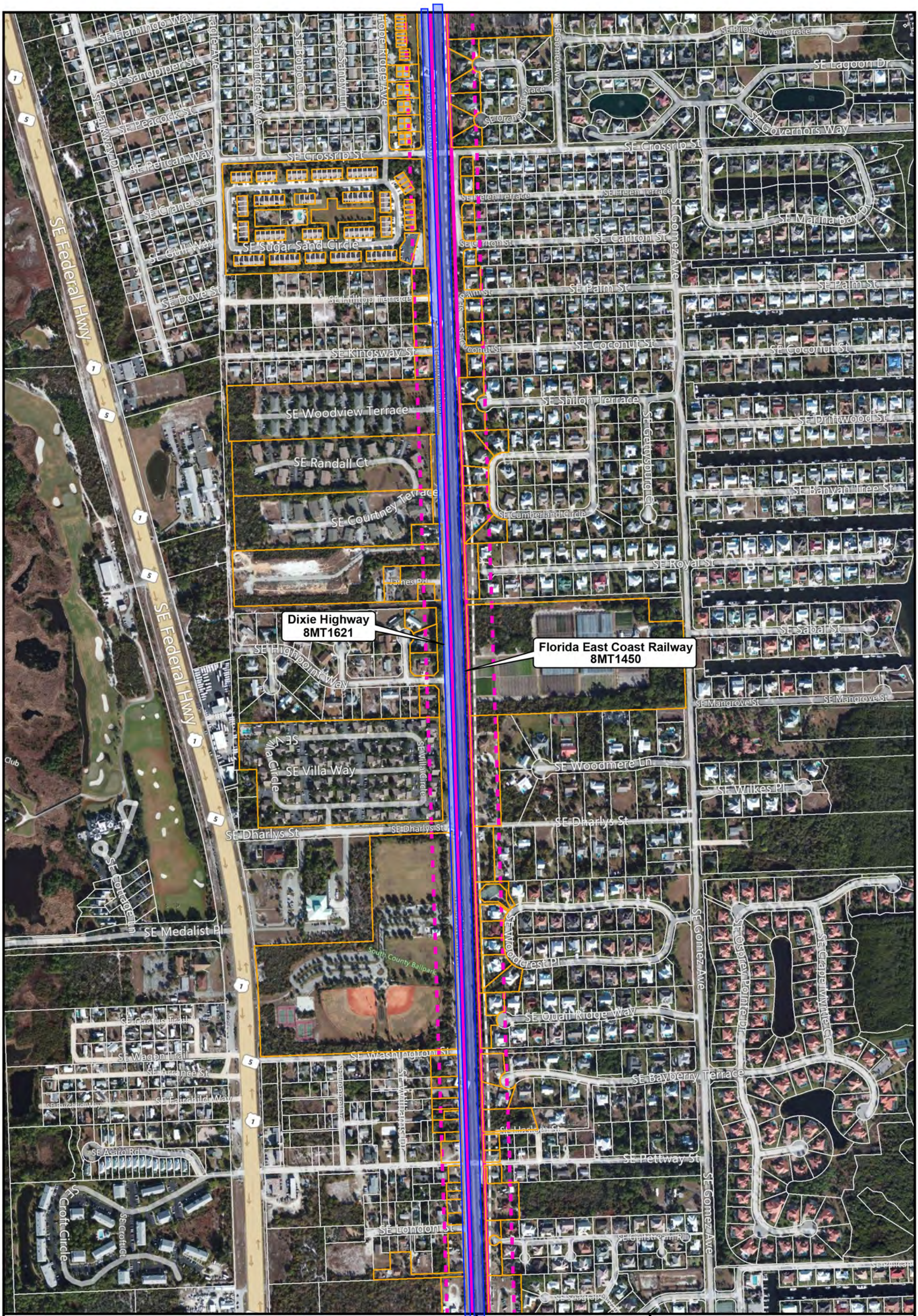

FEC ROW

150-Foot Buffer

Adjacent Parcel

Crossing Adjacent to Significant or Considered Significant District

Historic Station/Rail Related Resource

Historic Building

Historic Bridge

Historic District/ Resource Group

Historic Linear Resource

Historic Cemetery

Archaeological Site

Archaeological Zone

Note: The archaeological and historic APE are limited to the existing FEC ROW. Significant historic resources adjacent to the FEC ROW within a minimum of 150 feet were also identified through background research and reconnaissance survey.

Cultural Resources within the FEC ROW and Significant Historic Resources Adjacent to the FEC ROW within a Minimum of 150 feet

Martin County

0 300 600 Feet

Map 77

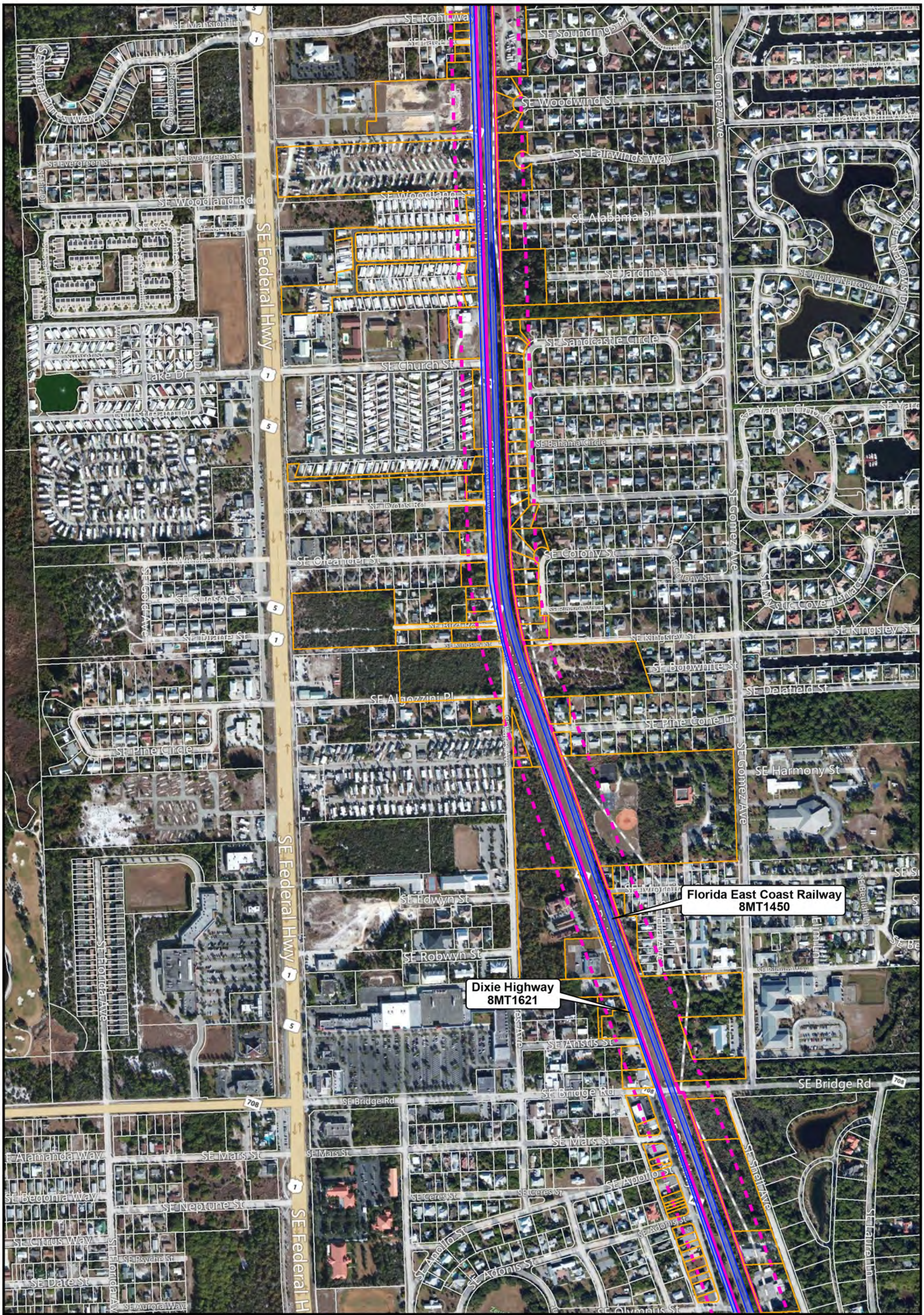

FEC ROW	Historic Station/Rail Related Resource	Historic Linear Resource	
150-Foot Buffer	Historic Building	Historic Cemetery	
Adjacent Parcel	Historic Bridge	Archaeological Site	
Crossing Adjacent to Significant or Considered Significant District	Historic District/ Resource Group	Archaeological Zone	

Note: The archaeological and historic APE are limited to the existing FEC ROW. Significant historic resources adjacent to the FEC ROW within a minimum of 150 feet were also identified through background research and reconnaissance survey.

Cultural Resources within the FEC ROW and Significant Historic Resources Adjacent to the FEC ROW within a Minimum of 150 feet

Martin County

0 300 600 Feet

Map 78

FEC ROW	Historic Station/Rail Related Resource	Historic Linear Resource	
150-Foot Buffer	Historic Building	Historic Cemetery	
Adjacent Parcel	Historic Bridge	Archaeological Site	
Crossing Adjacent to Significant or Considered Significant District	Historic District/ Resource Group	Archaeological Zone	

Note: The archaeological and historic APE are limited to the existing FEC ROW. Significant historic resources adjacent to the FEC ROW within a minimum of 150 feet were also identified through background research and reconnaissance survey.

Cultural Resources within the FEC ROW and Significant Historic Resources Adjacent to the FEC ROW within a Minimum of 150 feet

Martin County

0 300 600 Feet

Map 79