APPENDIX D
Figures of Proposed BVP Study Ecosystem and Recreation Features (Alternative 2)

This Page Intentionally Left Blank.



Figure D-1
Proposed BVP Study Ecosystem and Recreation Features (Alternative 2)

LEGEND

Existing Features
- Dallas Floodway Levee Crest
- Existing Bridge

Proposed Features
- Meadow
- Service Drive
- Lake/Open Water

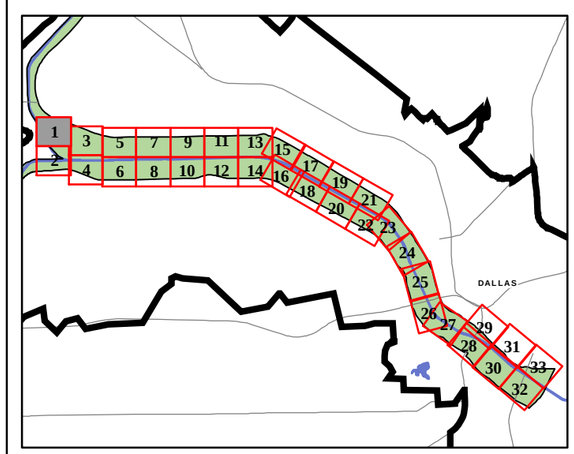

0 50 100 Meters
0 150 300 Feet

N
S

Sources: City of Dallas 2008a, NCTCOG 2008, USACE 2013b

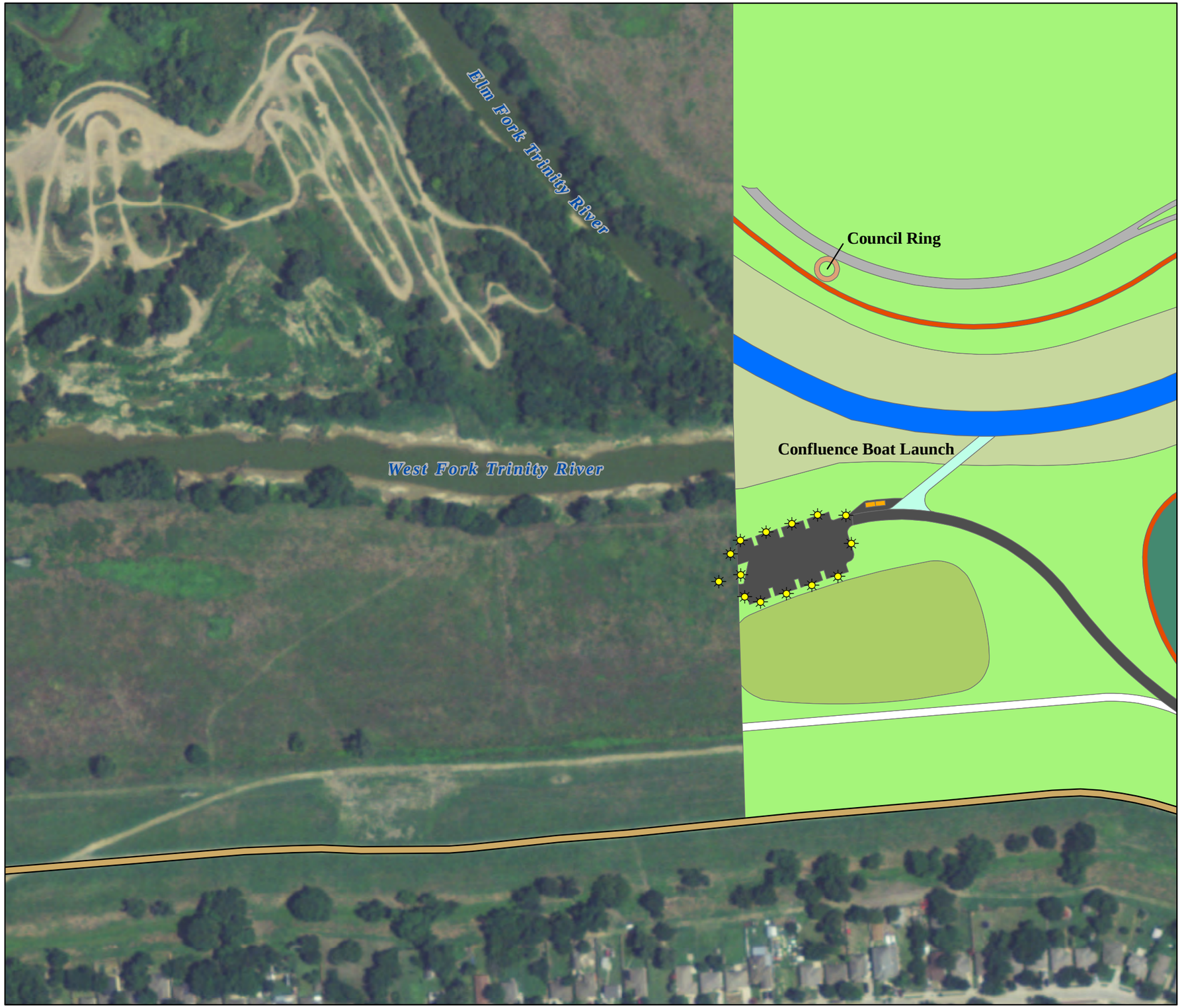

Figure D-2
Proposed BVP Study Ecosystem and Recreation Features (Alternative 2)

LEGEND

Existing Features
- Dallas Floodway Levee Crest

Proposed Features
- Boat Access
- Council Ring
- Park Road
- Equestrian Trail
- Flex Field
- Meadow
- Primary Pedestrian Path
- Restroom
- Service Drive
- Turf
- River Bank
- River Channel
- Light Pole

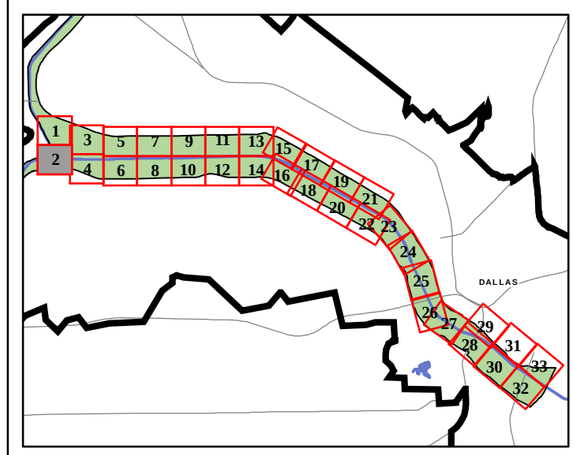

0 50 100 Meters
0 150 300 Feet

N
S

Sources: City of Dallas 2008a, NCTCOG 2008, USACE 2013b

Figure D-3
Proposed BVP Study Ecosystem and Recreation Features (Alternative 2)

LEGEND

Existing Features
- Dallas Floodway Levee Crest

Proposed Features
- Equestrian Trail
- Meadow
- Primary Pedestrian Path
- Service Drive
- Lake/Open Water
- Drainage
- River Bank
- River Channel
- River Terrace

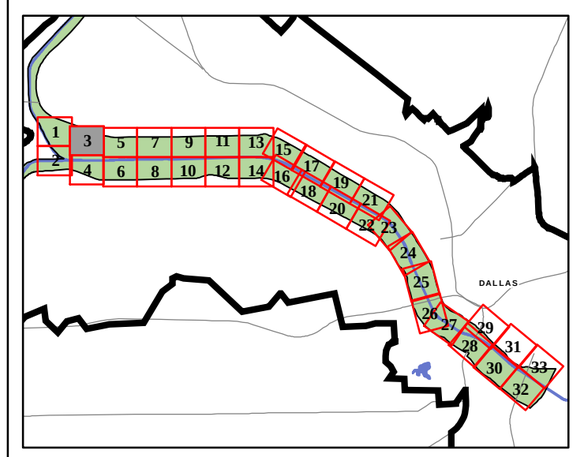

0 50 100 Meters
0 150 300 Feet

N
S

Sources: City of Dallas 2008a, NCTCOG 2008, USACE 2013b

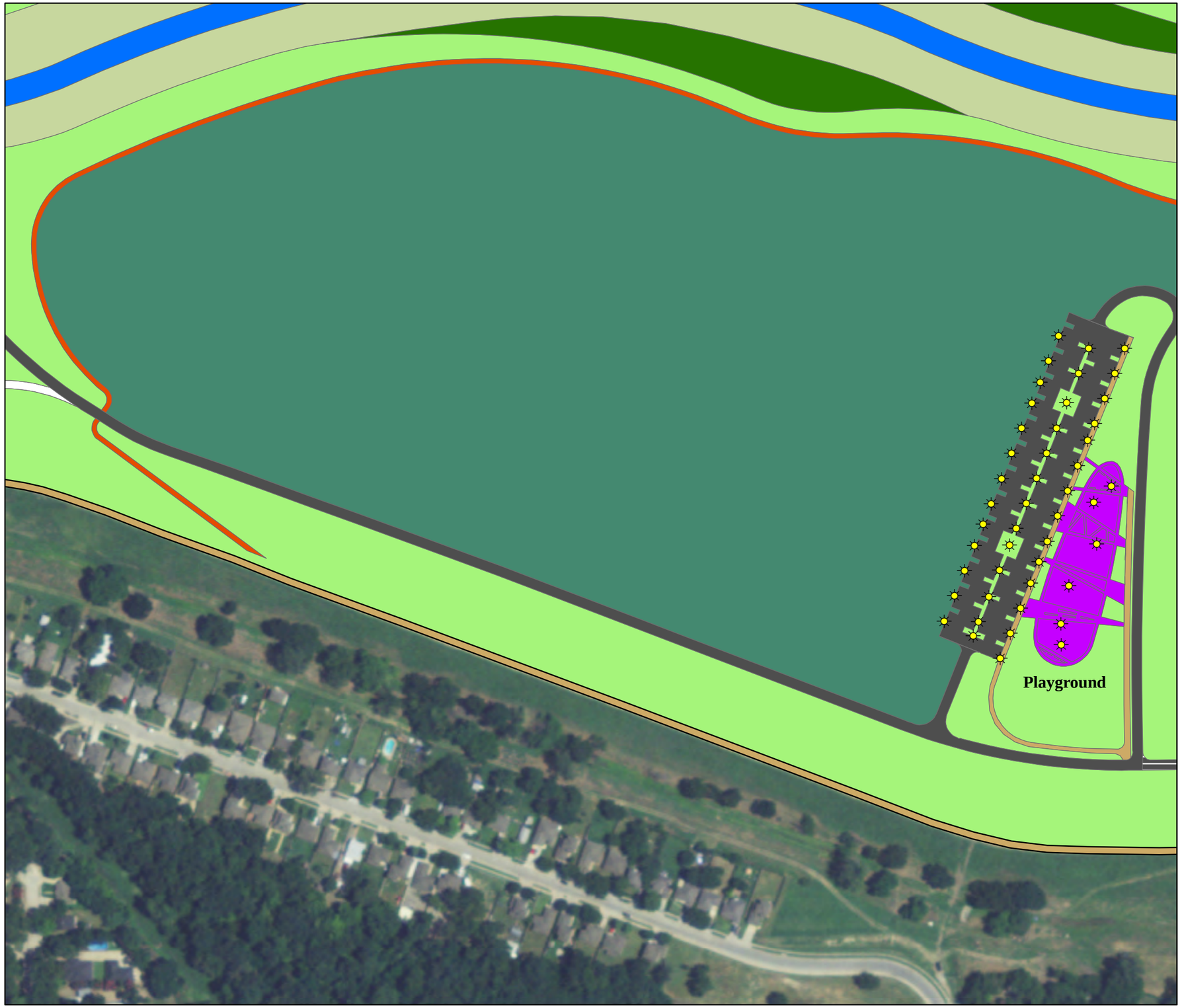

Figure D-4
Proposed BVP Study Ecosystem and Recreation Features (Alternative 2)

LEGEND

Existing Features
- Dallas Floodway Levee Crest

Proposed Features
- Park Road
- Equestrian Trail
- Flex Field
- Meadow
- Restricted Access Park Road
- Playground
- Secondary Pedestrian Path
- Service Drive
- River Bank
- River Channel
- River Terrace
- Light Pole

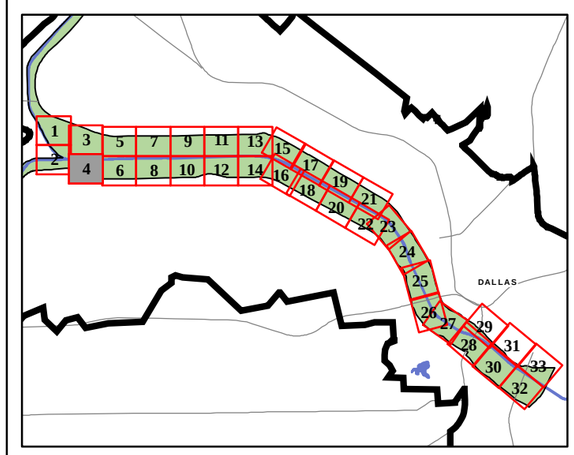

0 50 100 Meters
0 150 300 Feet

N
S

Sources: City of Dallas 2008a, NCTCOG 2008, USACE 2013b

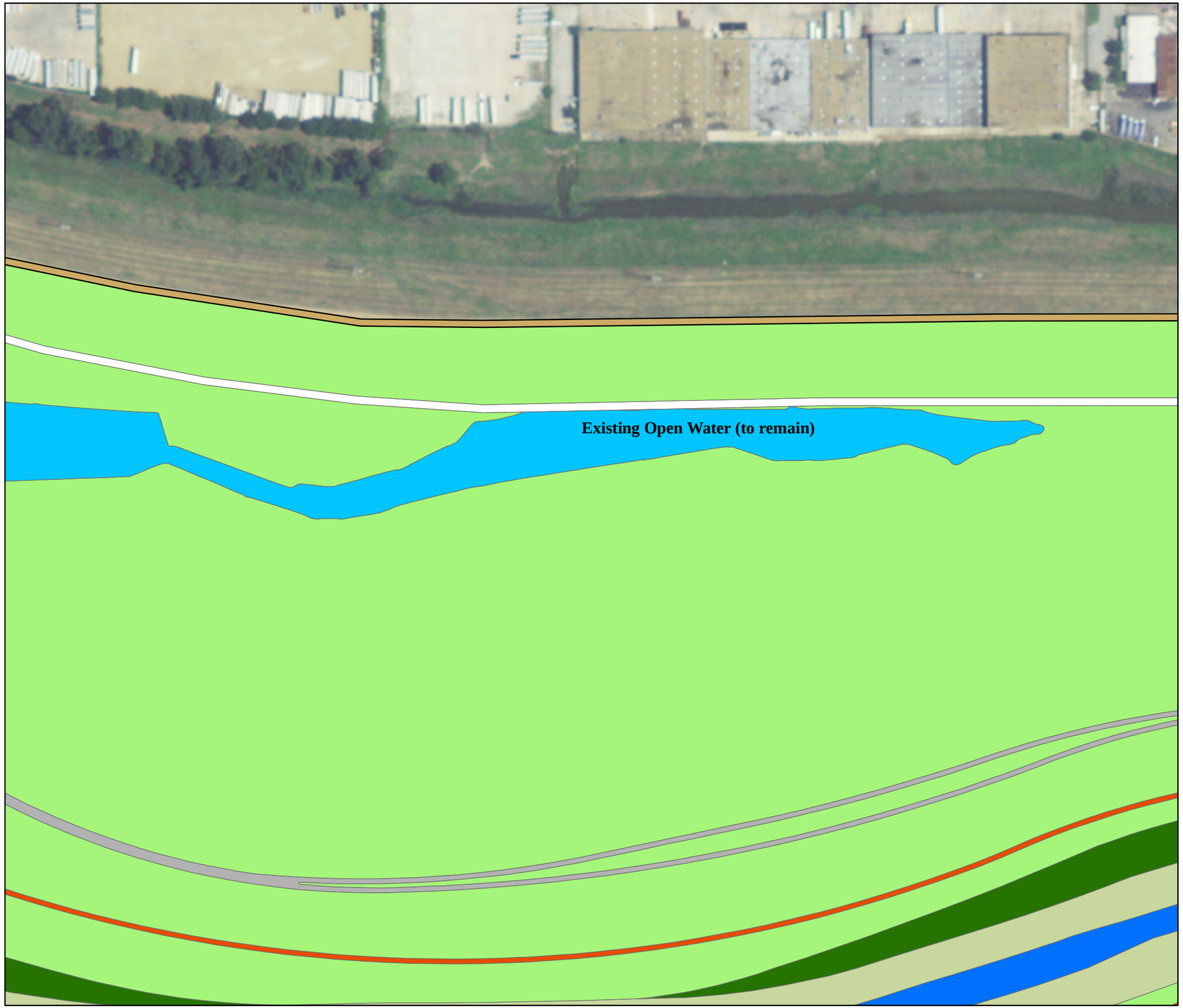

Figure D-5
Proposed BVP Study Ecosystem and Recreation Features (Alternative 2)

LEGEND

Existing Features
- Dallas Floodway Levee Crest

Proposed Features
- Equestrian Trail
- Meadow
- Primary Pedestrian Path
- Service Drive
- Lake/Open Water
- River Bank
- River Channel
- River Terrace

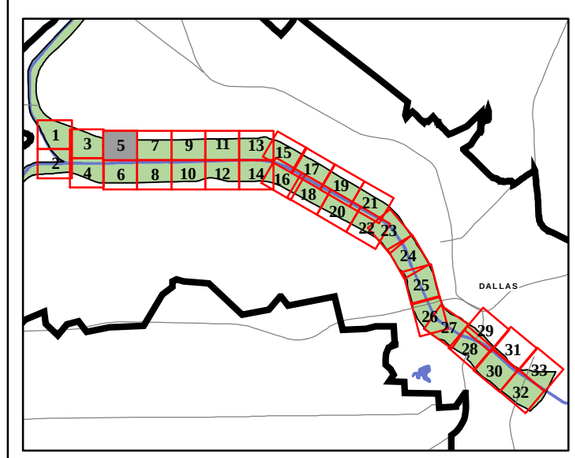

0 50 100 Meters
0 150 300 Feet

N
S

Sources: City of Dallas 2008a, NCTCOG 2008, USACE 2013b

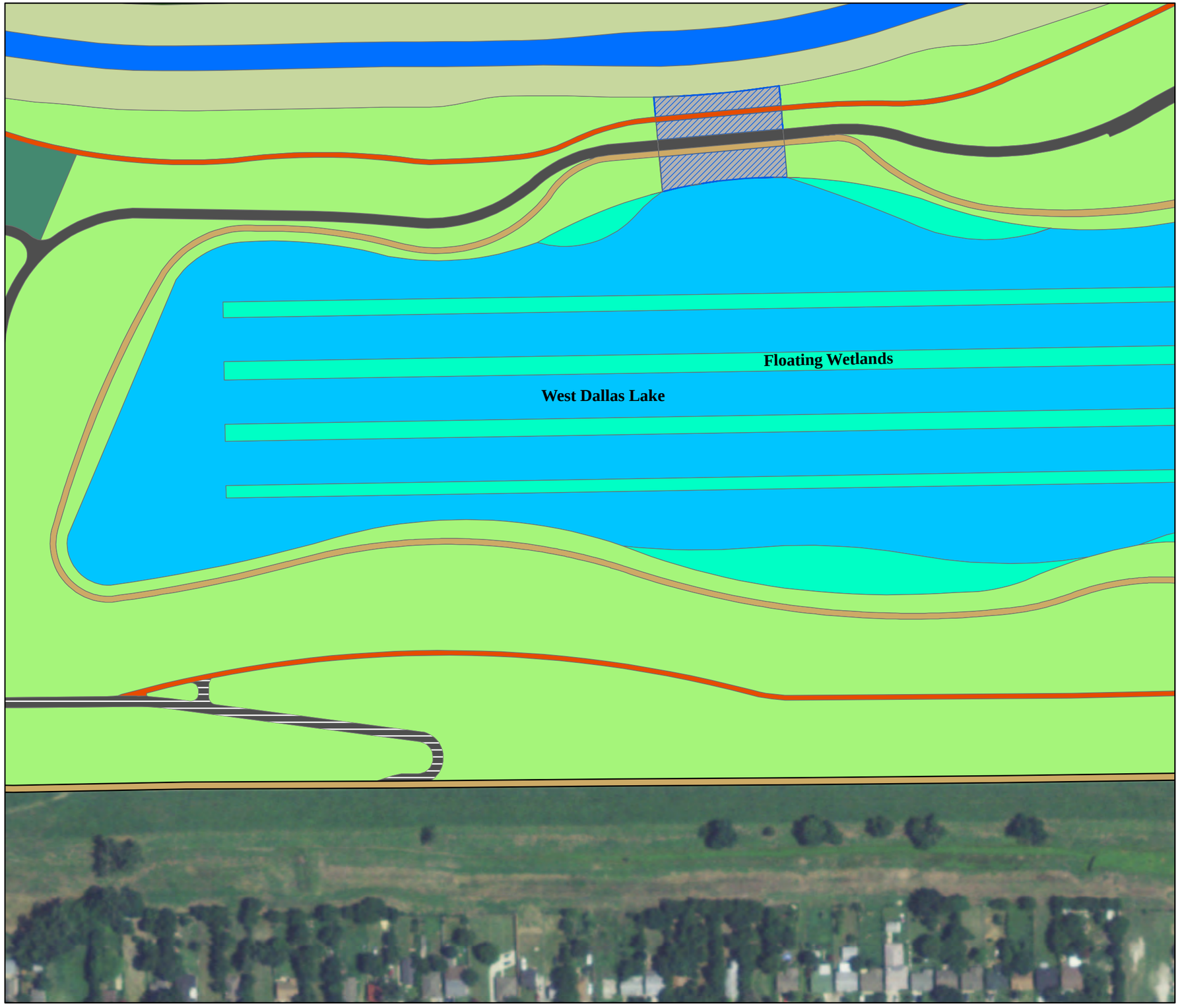

Figure D-6
Proposed BVP Study Ecosystem and Recreation Features (Alternative 2)

LEGEND

Existing Features
- Dallas Floodway Levee Crest

Proposed Features
- Park Road
- Equestrian Trail
- Flex Field
- Meadow
- Restricted Access Park Road
- Secondary Pedestrian Path
- Weir
- Lake/Open Water
- River Bank
- River Channel
- River Terrace
- Wetland

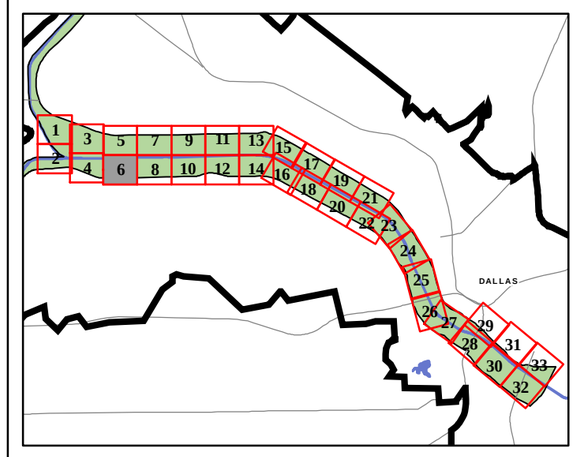

0 50 100 Meters
0 150 300 Feet

N
S

Sources: City of Dallas 2008a, NCTCOG 2008, USACE 2013b

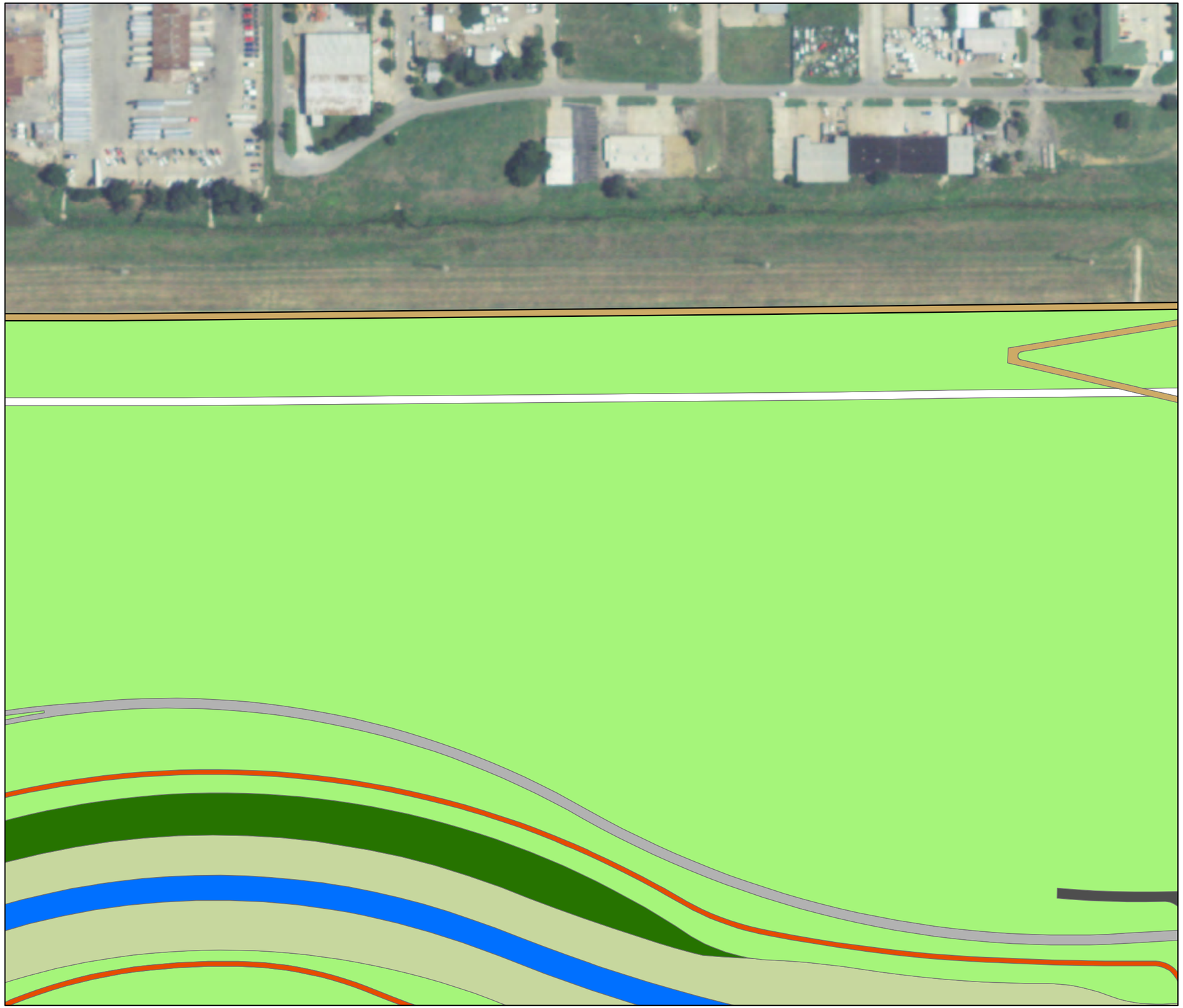

Figure D-7
Proposed BVP Study Ecosystem and Recreation Features (Alternative 2)

LEGEND

Existing Features

- Dallas Floodway Levee Crest

Proposed Features

- Park Road
- Equestrian Trail
- Meadow
- Primary Pedestrian Path
- Secondary Pedestrian Path
- Service Drive
- River Bank
- River Channel
- River Terrace

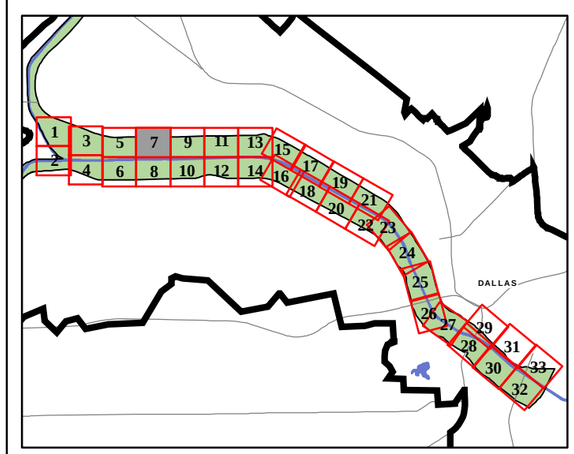

0 50 100 Meters

0 150 300 Feet

N

S

Sources: City of Dallas 2008a, NCTCOG 2008, USACE 2013b

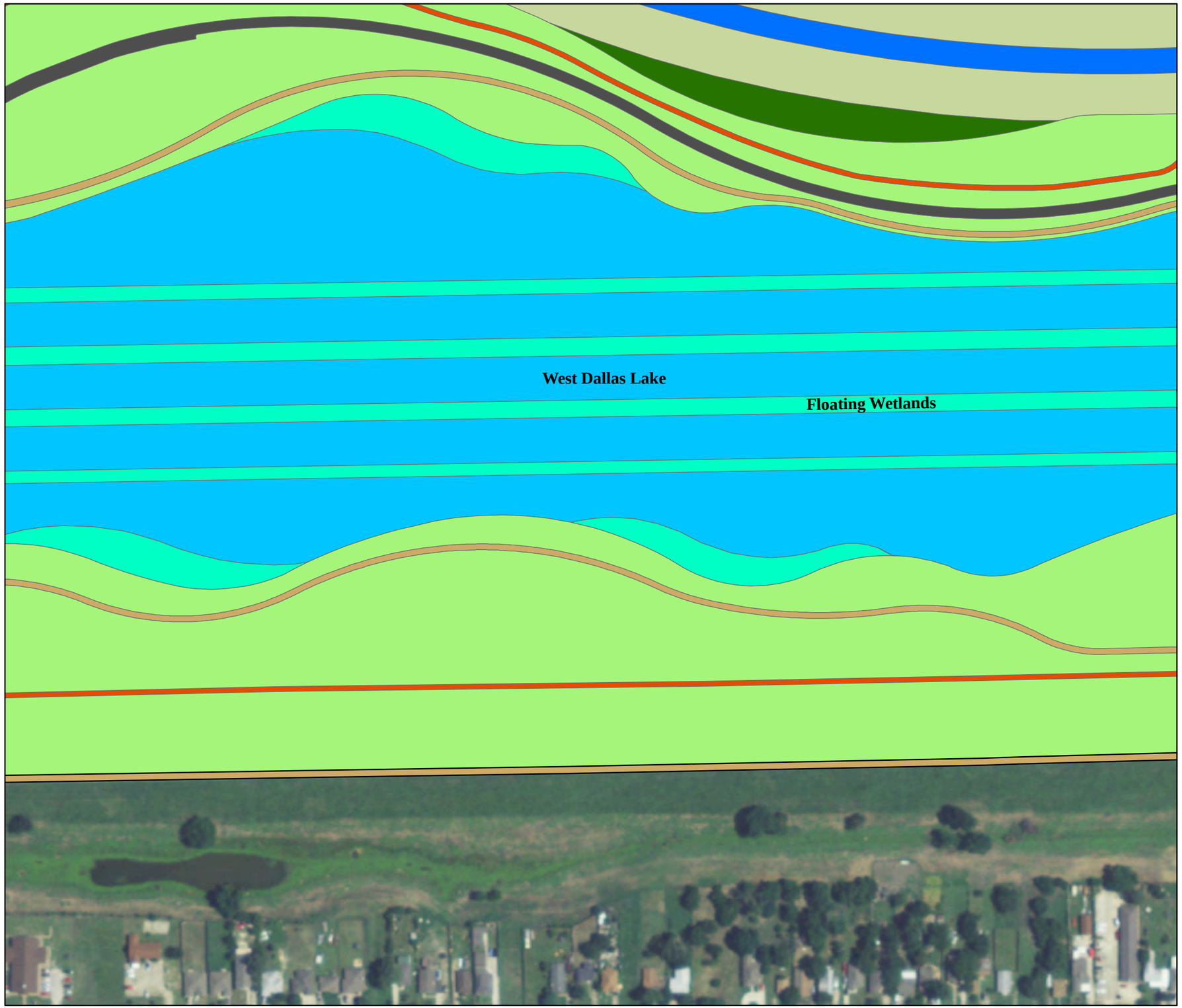

Figure D-8
Proposed BVP Study Ecosystem and Recreation Features (Alternative 2)

LEGEND

Existing Features
- Dallas Floodway Levee Crest

Proposed Features
- Park Road
- Equestrian Trail
- Meadow
- Secondary Pedestrian Path
- Lake/Open Water
- River Bank
- River Channel
- River Terrace
- Wetland

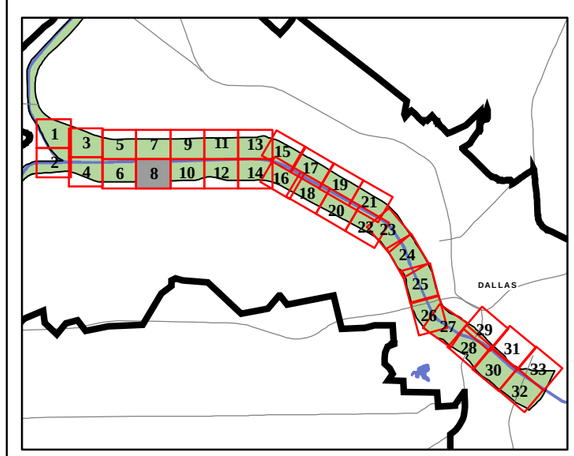

0 50 100 Meters
0 150 300 Feet

N
S

Sources: City of Dallas 2008a, NCTCOG 2008, USACE 2013b

Figure D-9
Proposed BVP Study Ecosystem and Recreation Features (Alternative 2)

LEGEND

Existing Features
- Dallas Floodway Levee Crest
- Existing Bridge

Proposed Features
- Amphitheater
- Bridge
- Park Road
- Equestrian Trail
- Meadow
- Primary Pedestrian Path
- Secondary Pedestrian Path
- Service Drive
- River Bank
- River Channel
- Wetland

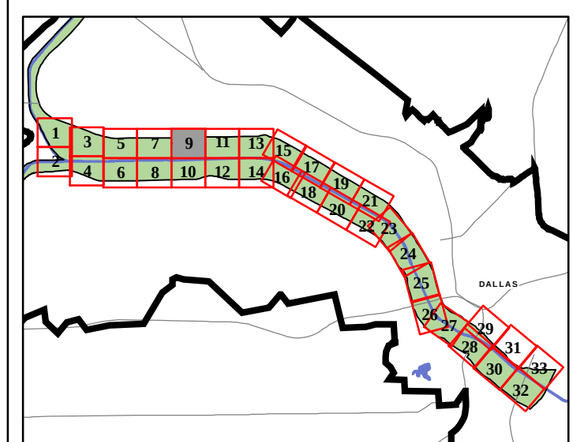

0 50 100 Meters
0 150 300 Feet

N
S

Sources: City of Dallas 2008a, NCTCOG 2008, USACE 2013b

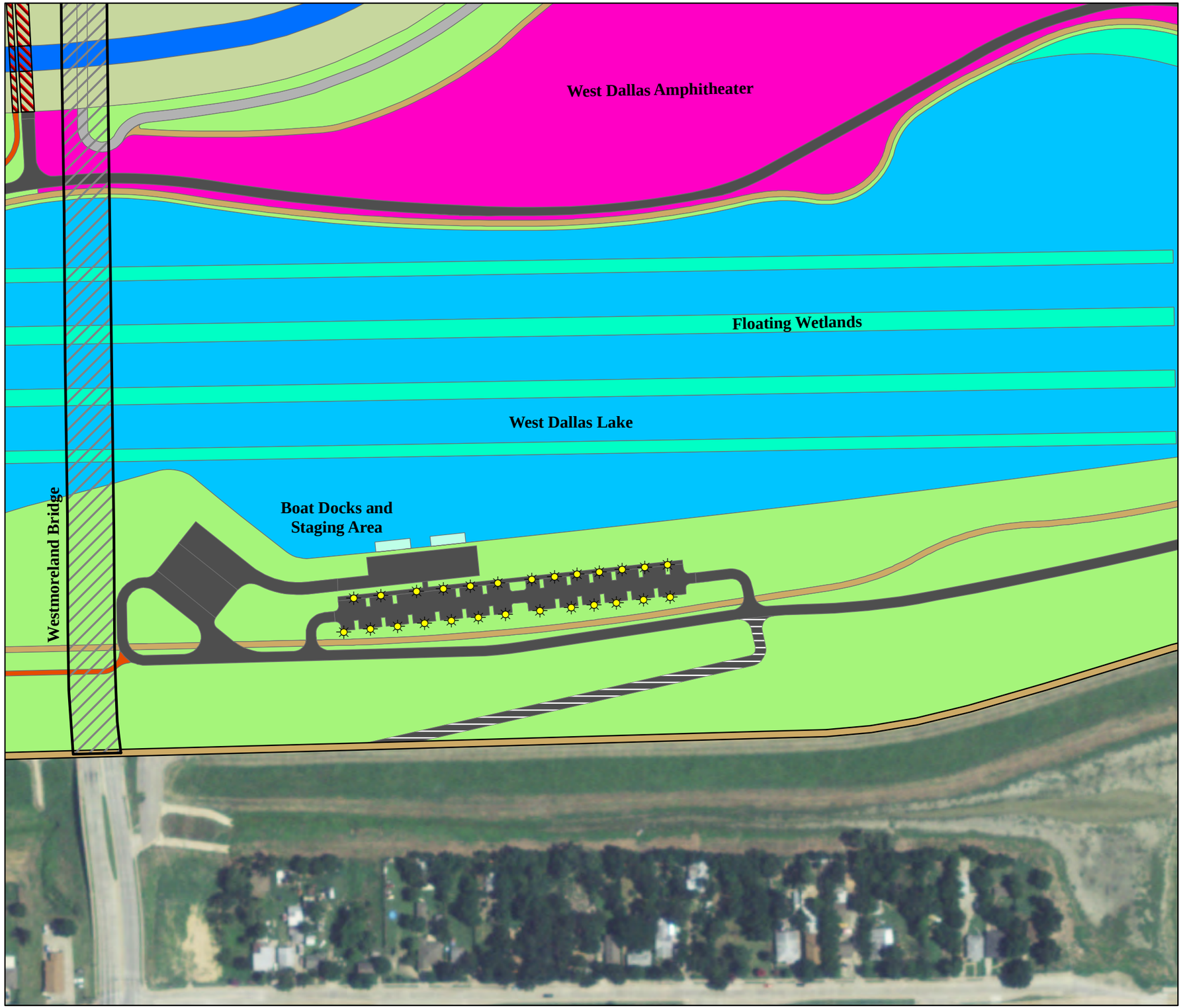

Figure D-10
Proposed BVP Study Ecosystem and Recreation Features (Alternative 2)

LEGEND

Existing Features
- Dallas Floodway Levee Crest
- Existing Bridge

Proposed Features
- Amphitheater
- Boat Access
- Bridge
- Park Road
- Equestrian Trail
- Meadow
- Restricted Access Park Road
- Primary Pedestrian Path
- Secondary Pedestrian Path
- Lake/Open Water
- River Bank
- River Channel
- Wetland
- Light Pole

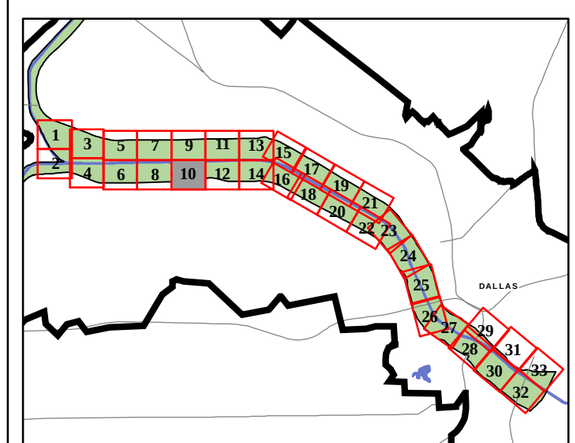

0 50 100 Meters
0 150 300 Feet

Sources: City of Dallas 2008a, NCTCOG 2008, USACE 2013b

Figure D-11
Proposed BVP Study Ecosystem and Recreation Features (Alternative 2)

LEGEND

Existing Features
- Dallas Floodway Levee Crest
- Potential Trinity Parkway Alignment [Alternative 3C] (by others)

Proposed Features
- Amphitheater
- Park Road
- Meadow
- Primary Pedestrian Path
- Secondary Pedestrian Path
- Service Drive
- Weir
- Drainage
- River Bank
- River Channel
- Wetland

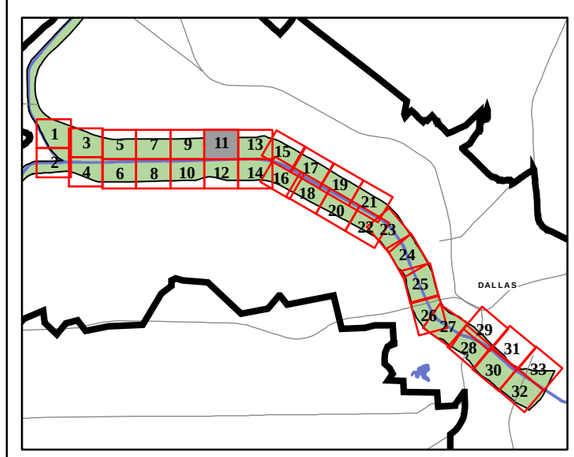

0 50 100 Meters
0 150 300 Feet

N
S

Sources: City of Dallas 2008a, NCTCOG 2008, USACE 2013b

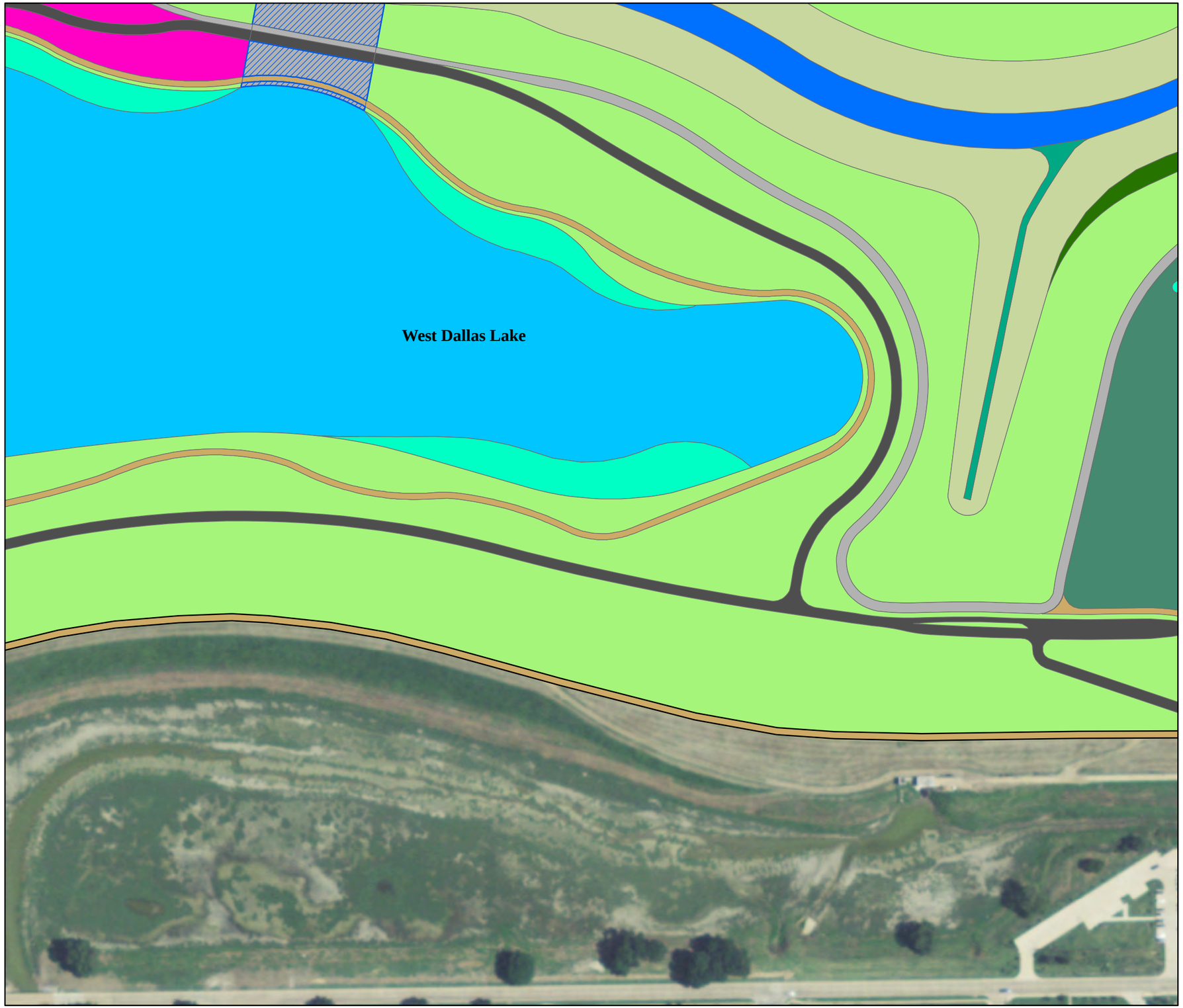

Figure D-12
Proposed BVP Study Ecosystem and Recreation Features (Alternative 2)

LEGEND

Existing Features
- Dallas Floodway Levee Crest

Proposed Features
- Amphitheater
- Park Road
- Flex Field
- Meadow
- Primary Pedestrian Path
- Secondary Pedestrian Path
- Weir
- Lake/Open Water
- Drainage
- River Bank
- River Channel
- River Terrace
- Wetland

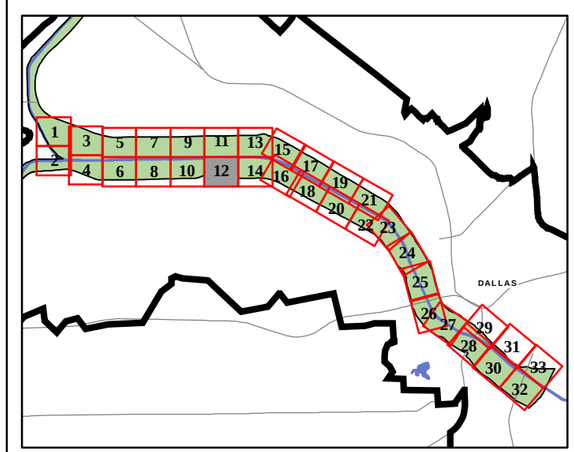

0 50 100 Meters
0 150 300 Feet

N
S

Sources: City of Dallas 2008a, NCTCOG 2008, USACE 2013b

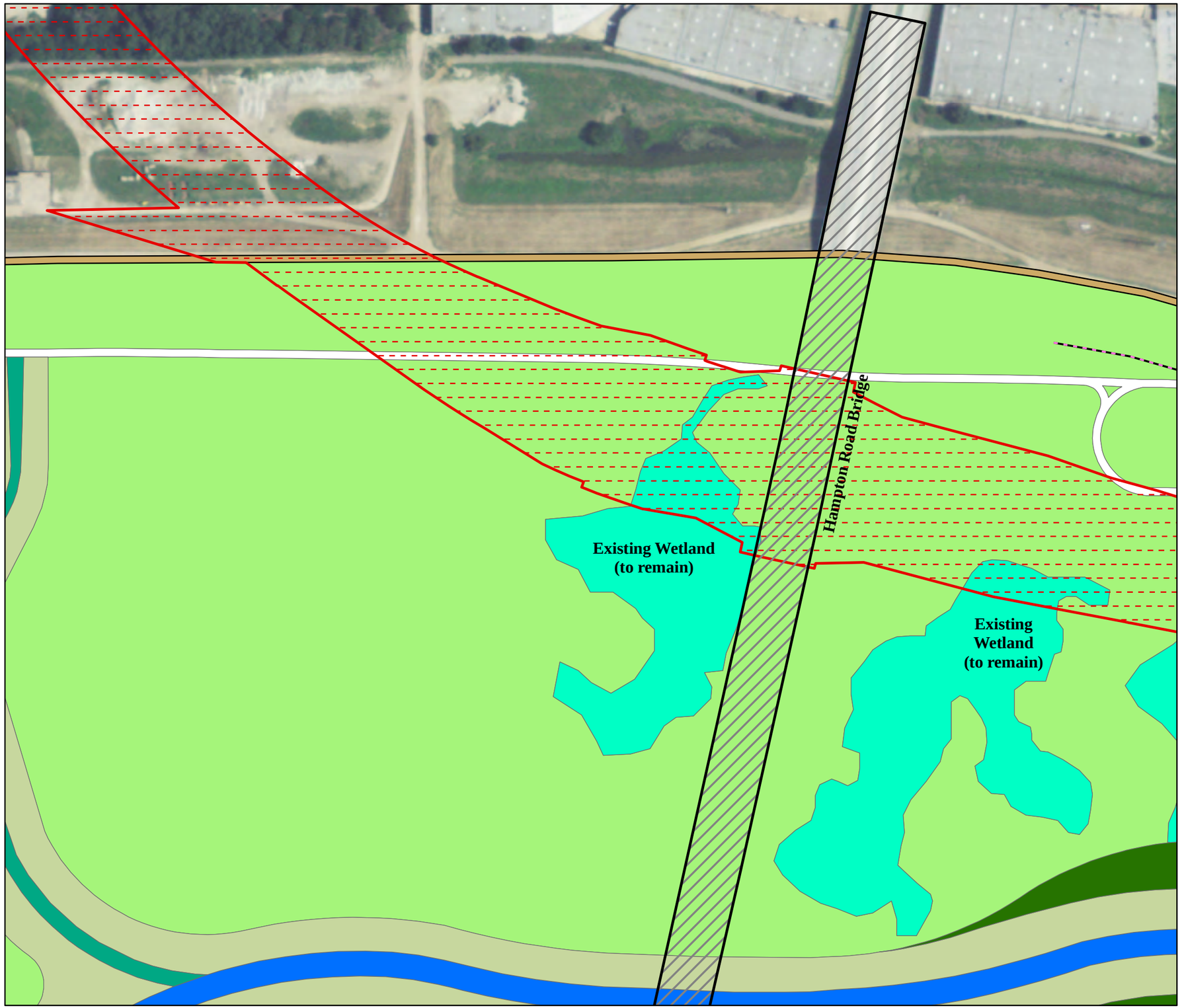

Figure D-13
Proposed BVP Study Ecosystem and Recreation Features (Alternative 2)

LEGEND

Existing Features
- Dallas Floodway Levee Crest
- Existing Bridge
- Potential Trinity Parkway Alignment [Alternative 3C] (by others)

Proposed Features
- Meadow
- Service Drive
- Drainage
- River Bank
- River Channel
- River Terrace
- Wetland
- Cutoff Wall

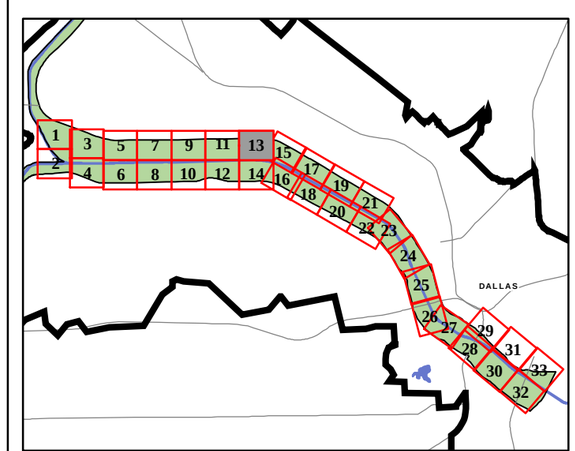

0 50 100 Meters
0 150 300 Feet

N
S

Sources: City of Dallas 2008a, NCTCOG 2008, USACE 2013b

Figure D-14
Proposed BVP Study Ecosystem and Recreation Features (Alternative 2)

LEGEND

Existing Features
- Dallas Floodway Levee Crest
- Existing Bridge
- Potential Trinity Parkway Alignment [Alternative 3C] (by others)

Proposed Features
- Park Road
- Flex Field
- Meadow
- Play Field
- Primary Pedestrian Path
- Restroom
- Secondary Pedestrian Path
- River Bank
- River Channel
- River Terrace
- Wetland
- Light Pole

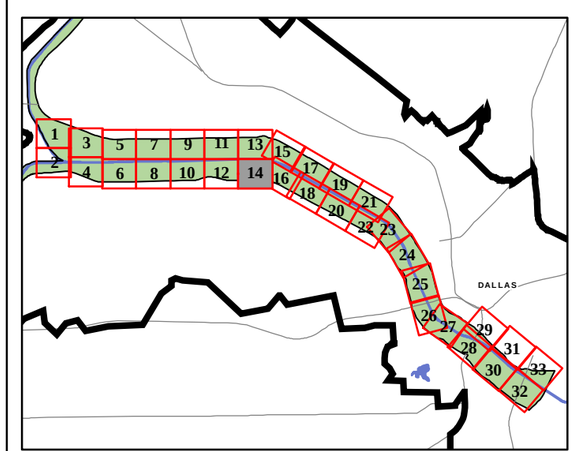

0 50 100 Meters
0 150 300 Feet

N
S

Sources: City of Dallas 2008a, NCTCOG 2008, USACE 2013b

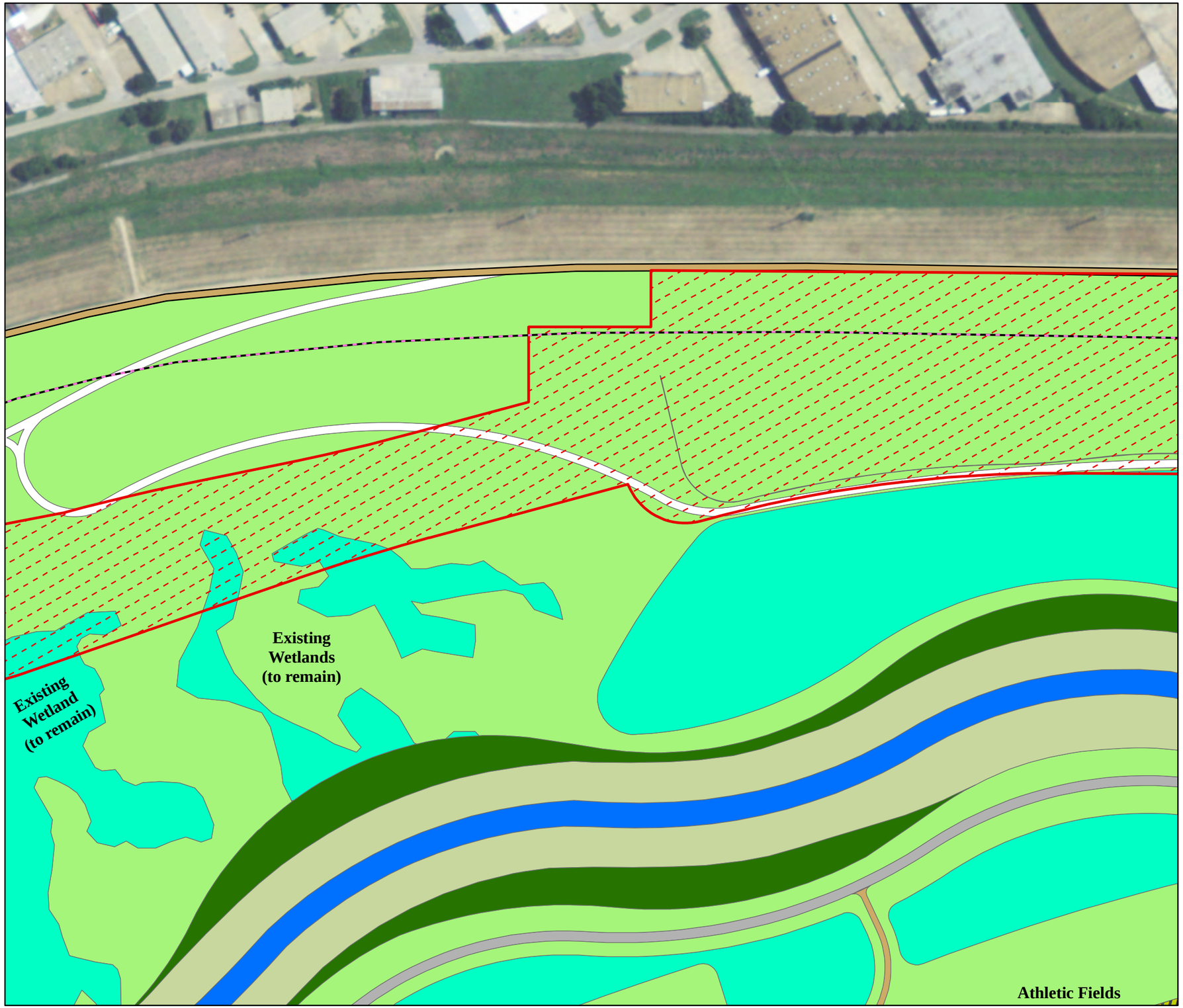

Figure D-15
Proposed BVP Study Ecosystem and Recreation Features (Alternative 2)

LEGEND

Existing Features
- Dallas Floodway Levee Crest
- Potential Trinity Parkway Alignment [Alternative 3C] (by others)

Proposed Features
- Meadow
- Play Field
- Primary Pedestrian Path
- Secondary Pedestrian Path
- Security Wall
- Service Drive
- River Bank
- River Channel
- River Terrace
- Wetland
- Light Pole
- Cutoff Wall

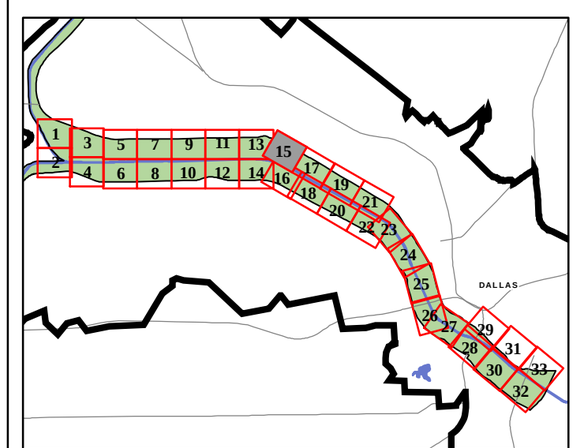

0 50 100 Meters
0 150 300 Feet

Sources: City of Dallas 2008a, NCTCOG 2008, USACE 2013b

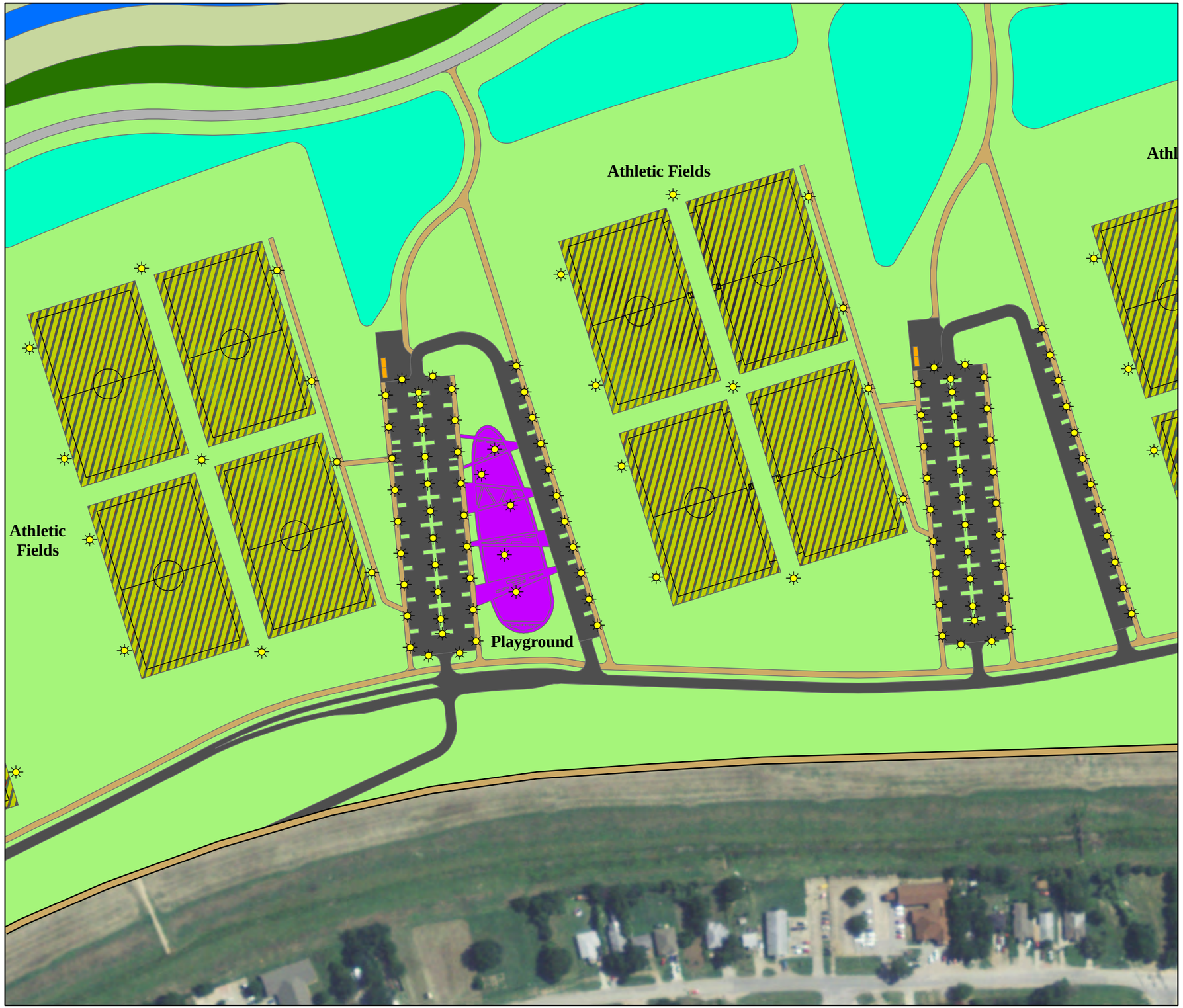

Figure D-16
Proposed BVP Study Ecosystem and Recreation Features (Alternative 2)

LEGEND

Existing Features
- Dallas Floodway Levee Crest

Proposed Features
- Park Road
- Meadow
- Play Field
- Playground
- Primary Pedestrian Path
- Restroom
- Secondary Pedestrian Path
- River Bank
- River Channel
- River Terrace
- Wetland
- Light Pole

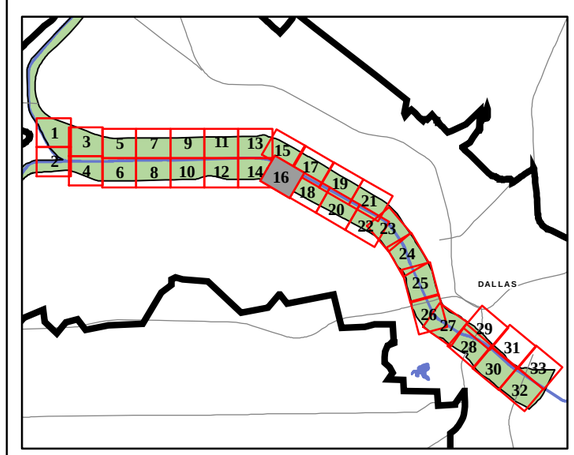

0 50 100 Meters
0 150 300 Feet

Sources: City of Dallas 2008a, NCTCOG 2008, USACE 2013b

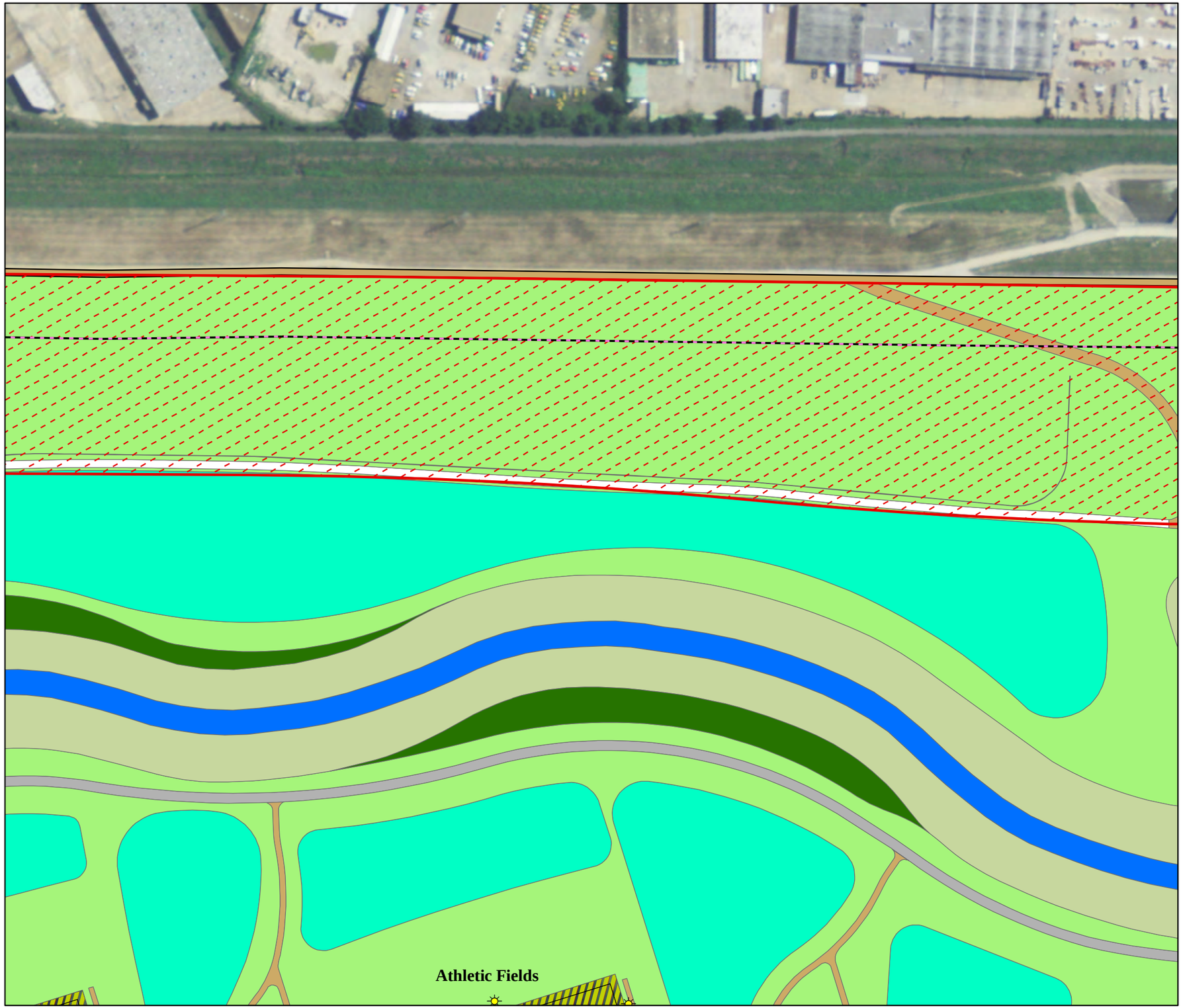

Figure D-17
Proposed BVP Study Ecosystem and Recreation Features (Alternative 2)

LEGEND

Existing Features
- Dallas Floodway Levee Crest
- Potential Trinity Parkway Alignment [Alternative 3C] (by others)

Proposed Features
- Meadow
- Play Field
- Primary Pedestrian Path
- Secondary Pedestrian Path
- Security Wall
- Service Drive
- River Bank
- River Channel
- River Terrace
- Wetland
- Light Pole
- Cutoff Wall

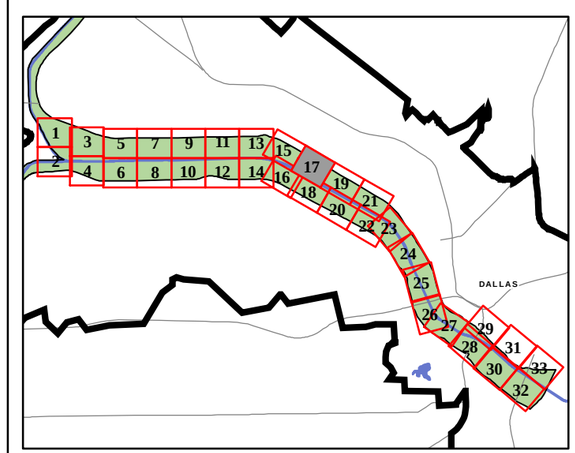

0 50 100 Meters
0 150 300 Feet

Sources: City of Dallas 2008a, NCTCOG 2008, USACE 2013b

Figure D-18
Proposed BVP Study Ecosystem and Recreation Features (Alternative 2)

LEGEND

Existing Features
- Dallas Floodway Levee Crest

Proposed Features
- Park Road
- Equestrian Trail
- Meadow
- Restricted Access Park Road
- Play Field
- Playground
- Primary Pedestrian Path
- Restroom
- Secondary Pedestrian Path
- Drainage
- River Bank
- River Channel
- River Terrace
- Wetland
- Light Pole

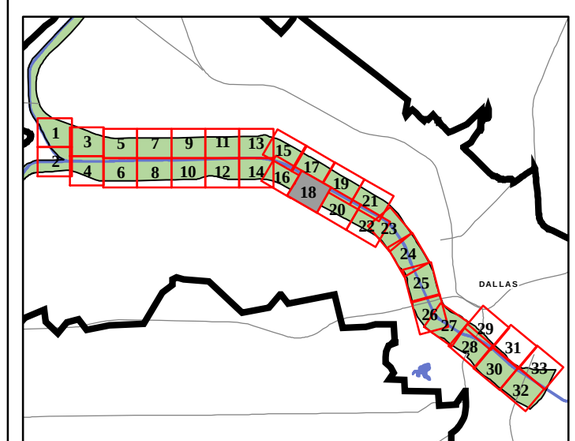

0 50 100 Meters
0 150 300 Feet

Sources: City of Dallas 2008a, NCTCOG 2008, USACE 2013b

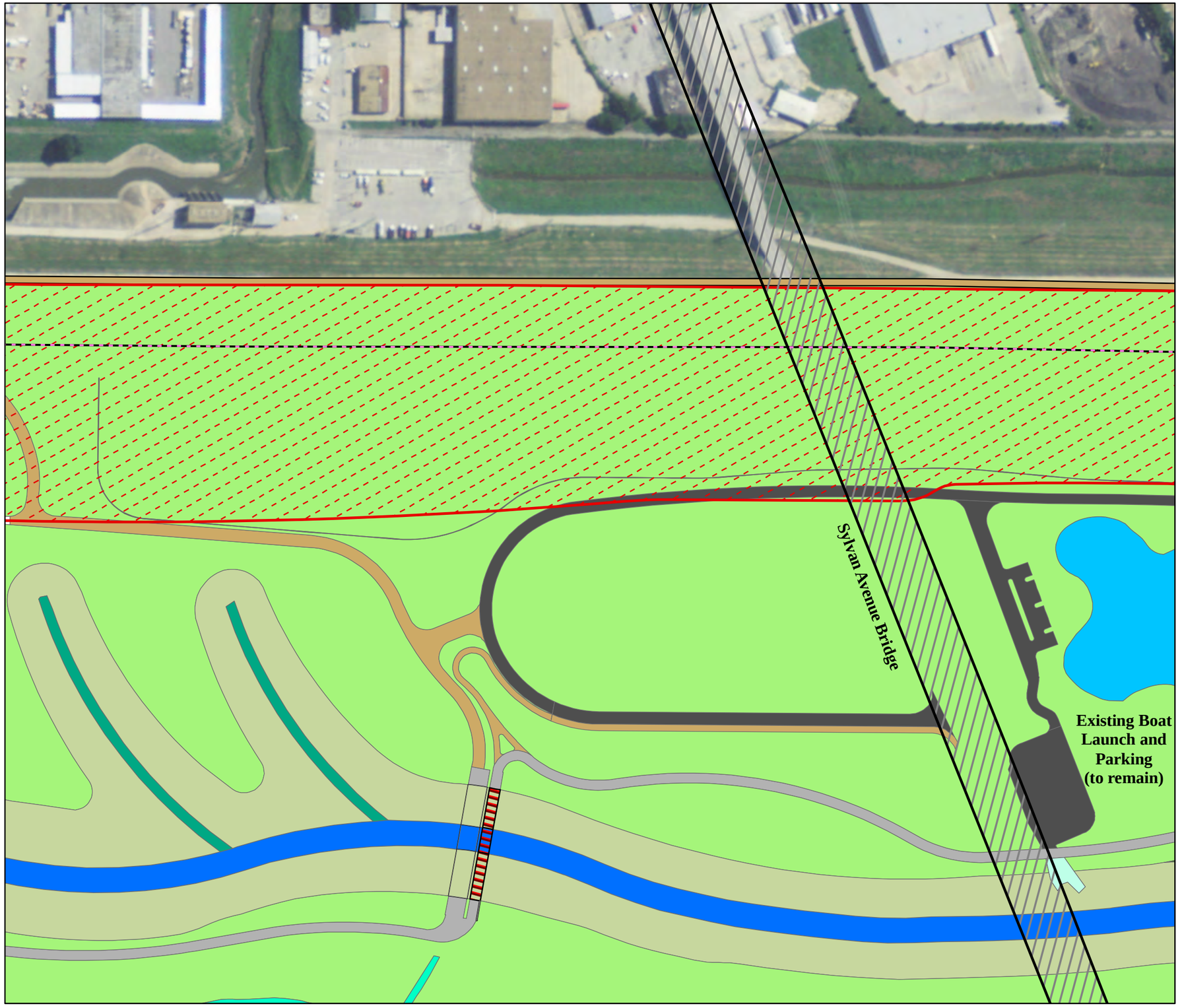

Figure D-19
Proposed BVP Study Ecosystem and Recreation Features (Alternative 2)

LEGEND

Existing Features
- Dallas Floodway Levee Crest
- Existing Bridge
- Potential Trinity Parkway Alignment [Alternative 3C] (by others)

Proposed Features
- Boat Access
- Bridge
- Park Road
- Meadow
- Primary Pedestrian Path
- Secondary Pedestrian Path
- Security Wall
- Service Drive
- Lake/Open Water
- Drainage
- River Bank
- River Channel
- River Terrace
- Wetland
- Cutoff Wall

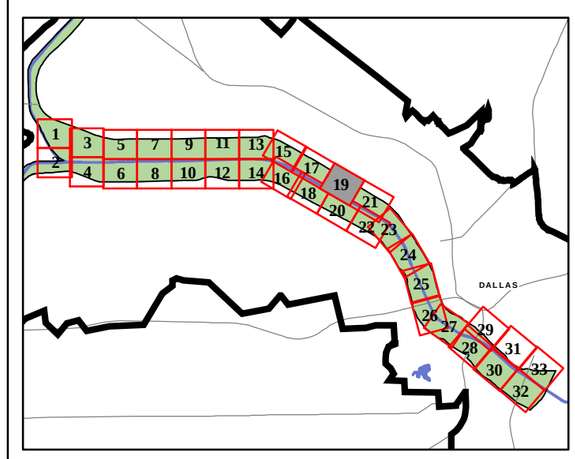

0 50 100 Meters
0 150 300 Feet

Sources: City of Dallas 2008a, NCTCOG 2008, USACE 2013b

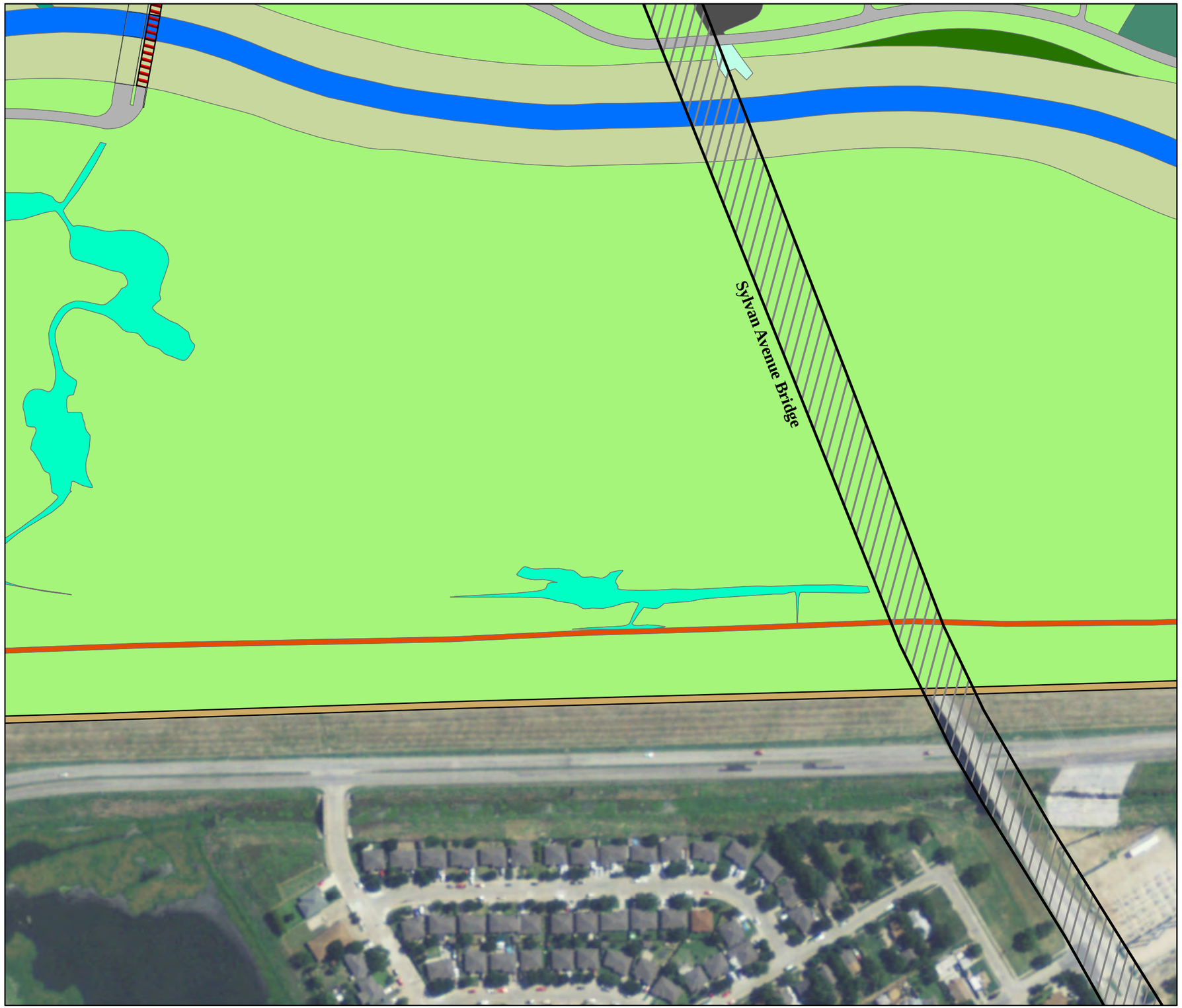

Figure D-20
Proposed BVP Study Ecosystem and Recreation Features (Alternative 2)

LEGEND

Existing Features
- Dallas Floodway Levee Crest
- Existing Bridge

Proposed Features
- Boat Access
- Bridge
- Park Road
- Equestrian Trail
- Flex Field
- Meadow
- Primary Pedestrian Path
- Drainage
- River Bank
- River Channel
- River Terrace
- Wetland

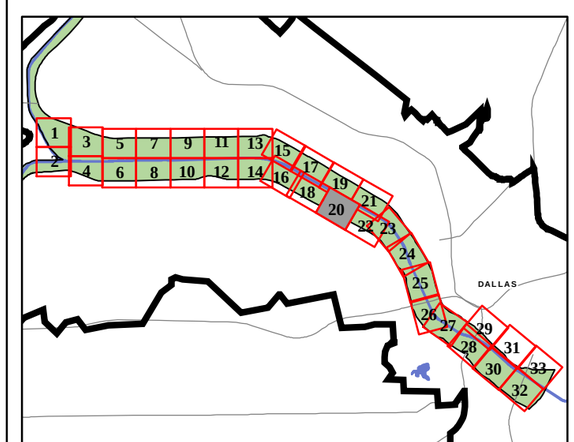

0 50 100 Meters
0 150 300 Feet

Sources: City of Dallas 2008a, NCTCOG 2008, USACE 2013b

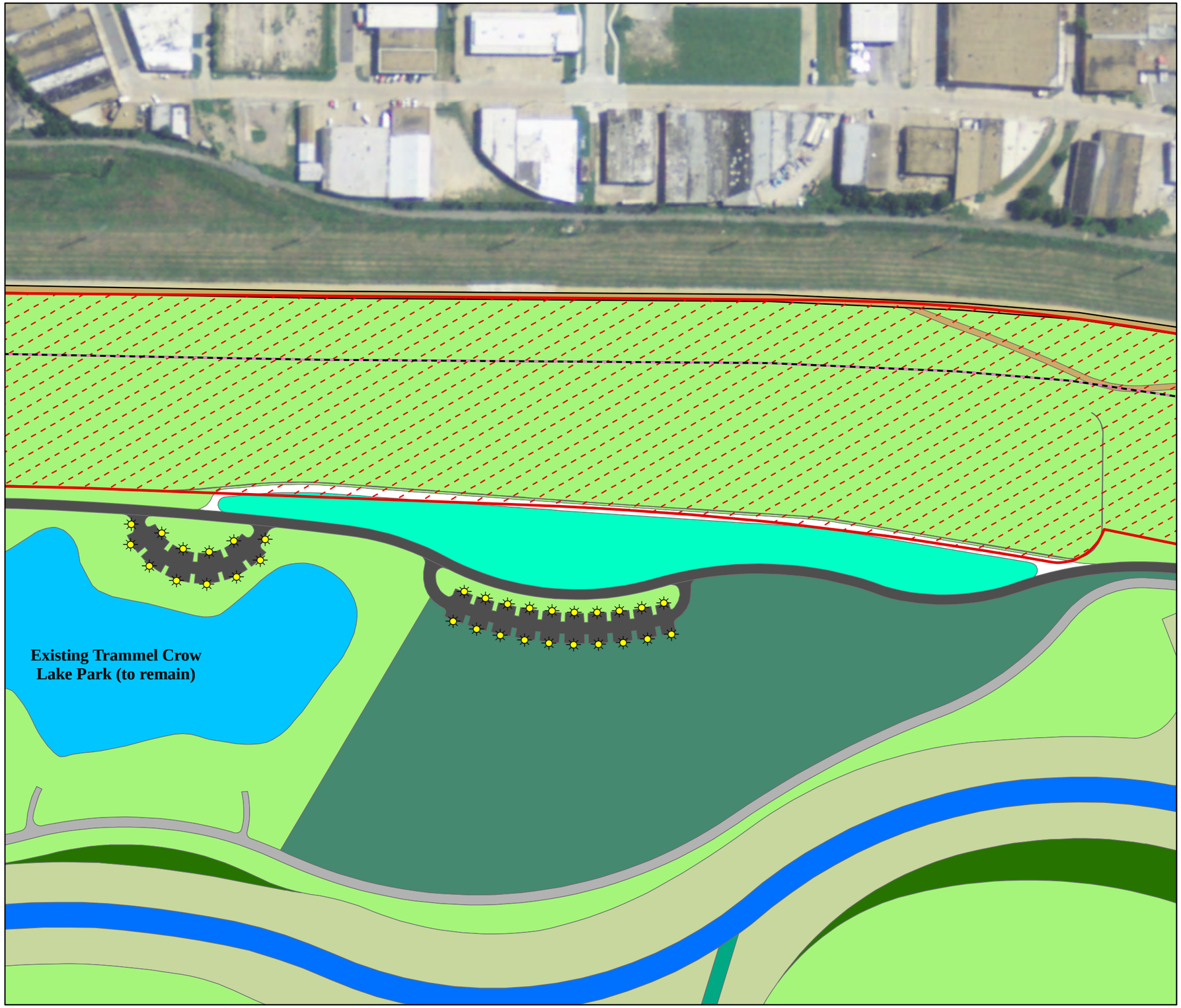

Figure D-21
Proposed BVP Study Ecosystem and Recreation Features (Alternative 2)

LEGEND

Existing Features
- Dallas Floodway
- Levee Crest
- Potential Trinity Parkway Alignment [Alternative 3C] (by others)

Proposed Features
- Park Road
- Flex Field
- Meadow
- Primary Pedestrian Path
- Secondary Pedestrian Path
- Security Wall
- Service Drive
- Lake/Open Water
- Drainage
- River Bank
- River Channel
- River Terrace
- Wetland
- Light Pole
- Cutoff Wall

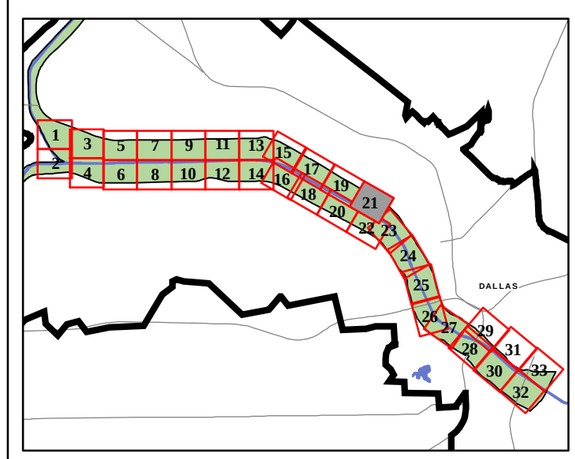

0 50 100 Meters
0 150 300 Feet

Sources: City of Dallas 2008a, NCTCOG 2008, USACE 2013b

Figure D-22
Proposed BVP Study Ecosystem and Recreation Features (Alternative 2)

LEGEND

Existing Features

- Dallas Floodway Levee Crest

Proposed Features

- Water Feature
- Equestrian Trail
- Flex Field
- Meadow
- Primary Pedestrian Path
- Drainage
- River Bank
- River Channel
- River Terrace
- Wetland
- Light Pole

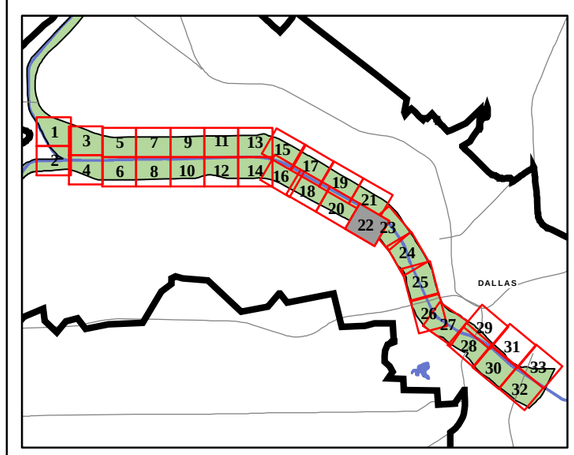

0 50 100 Meters

0 150 300 Feet

Sources: City of Dallas 2008a, NCTCOG 2008, USACE 2013b

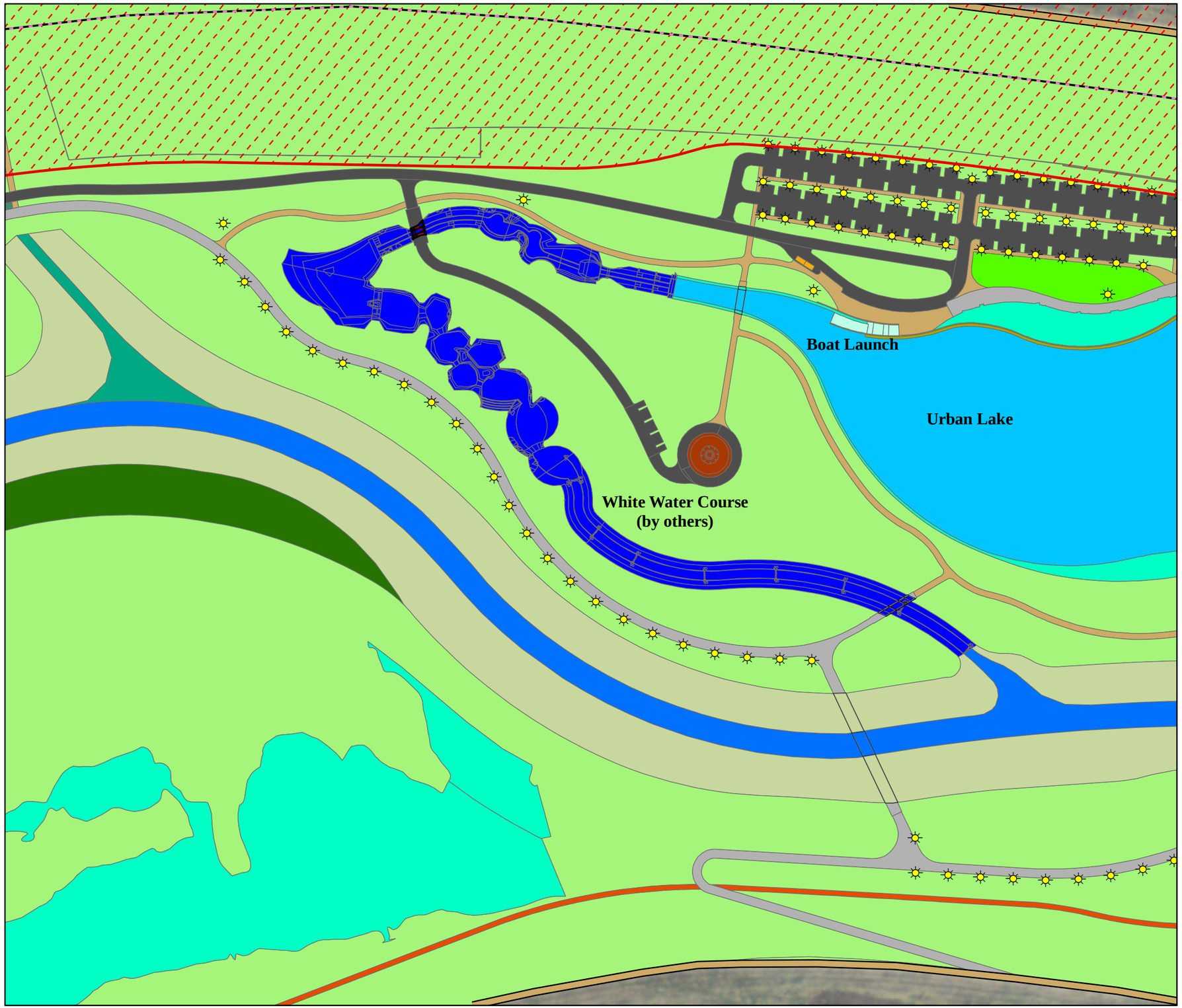

Figure D-23
Proposed BVP Study Ecosystem and Recreation Features (Alternative 2)

LEGEND

Existing Features
- Dallas Floodway Levee Crest
- Potential Trinity Parkway Alignment [Alternative 3C] (by others)

Proposed Features
- Bench/Curb/Steps/Wall
- Boat Access
- Bridge
- Water Feature
- Park Road
- Equestrian Trail
- Flex Field
- Meadow
- Pavillion
- Planter
- Primary Pedestrian Path
- Restroom
- Secondary Pedestrian Path
- Security Wall
- Lake/Open Water
- Drainage
- River Bank
- River Channel
- River Terrace
- Wetland
- Light Pole
- Cutoff Wall

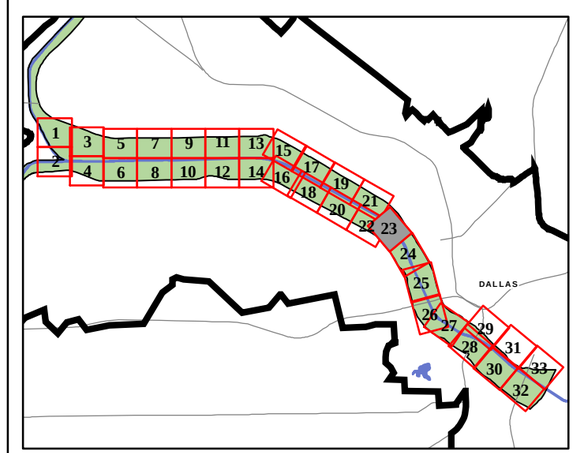

0 50 100 Meters
0 150 300 Feet

Sources: City of Dallas 2008a, NCTCOG 2008, USACE 2013b

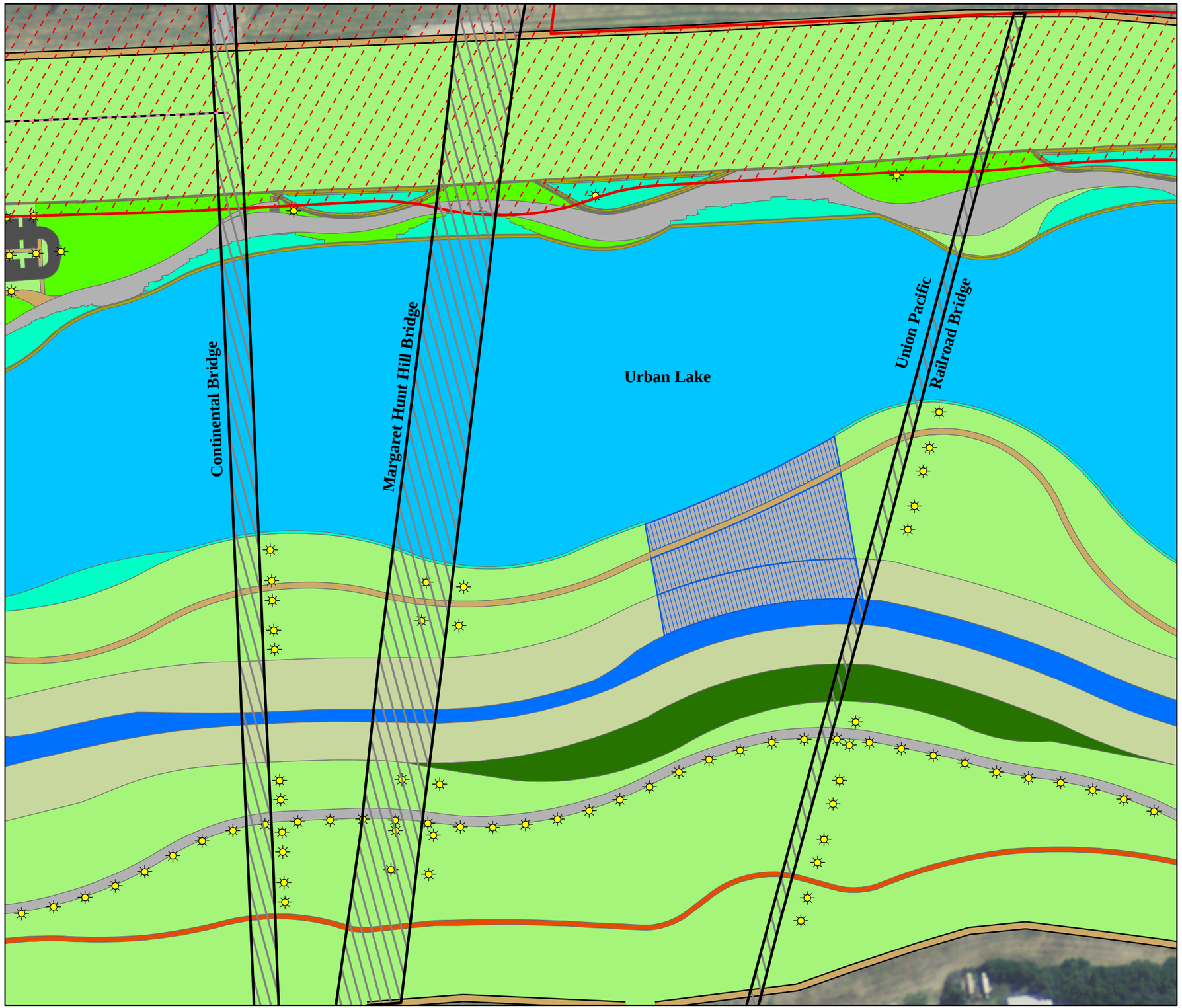

Figure D-24
Proposed BVP Study Ecosystem and Recreation Features (Alternative 2)

LEGEND

Existing Features

- Dallas Floodway Levee Crest
- Existing Bridge
- Potential Trinity Parkway Alignment [Alternative 3C] (by others)
- Cutoff Wall

Proposed Features

- Bench/Curb/Steps/Wall
- Elevated Access
- Park Road
- Equestrian Trail
- Meadow
- Planter
- Primary Pedestrian Path
- Secondary Pedestrian Path
- Weir
- Lake/Open Water
- River Bank
- River Channel
- River Terrace
- Wetland
- Light Pole

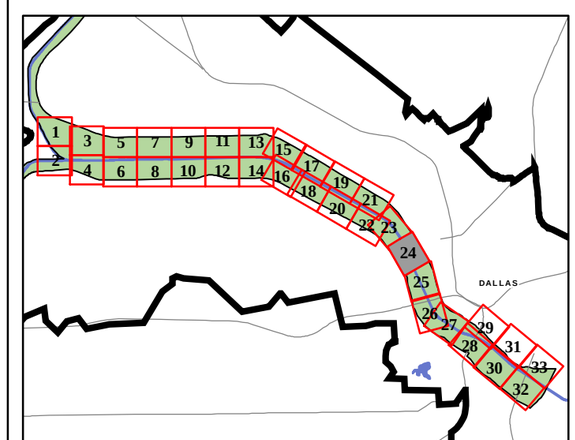

0 50 100 Meters
0 150 300 Feet

Sources: City of Dallas 2008a, NCTCOG 2008, USACE 2013b

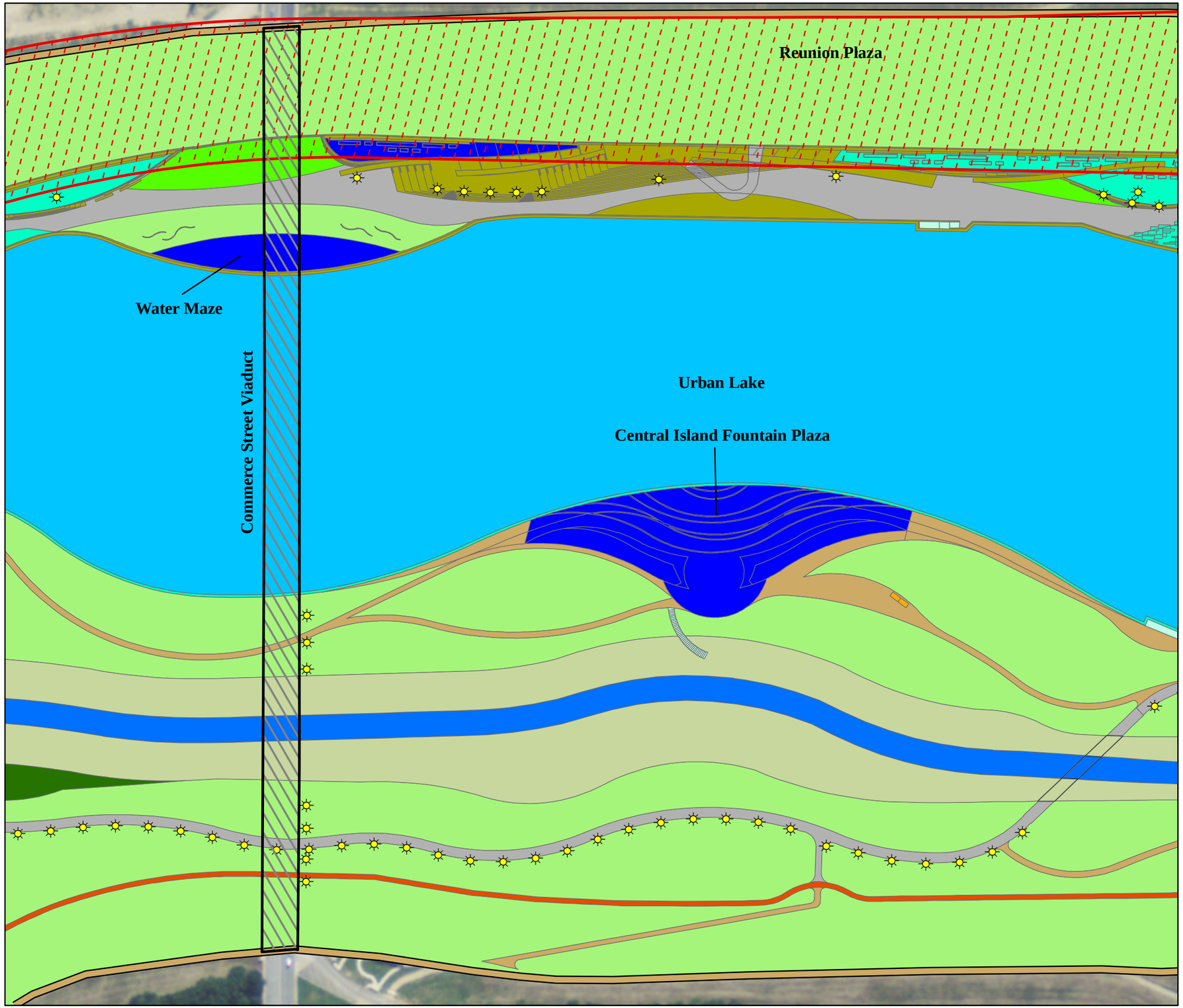

Figure D-25
Proposed BVP Study Ecosystem and Recreation Features (Alternative 2)

LEGEND

Existing Features
- Dallas Floodway Levee Crest
- Existing Bridge
- Potential Trinity Parkway Alignment [Alternative 3C] (by others)

Proposed Features
- Bench/Curb/Steps/Wall
- Boat Access
- Bridge
- Water Feature
- Elevated Access
- Equestrian Trail
- Meadow
- Planter
- Primary Pedestrian Path
- Restroom
- Secondary Pedestrian Path
- Lake/Open Water
- River Bank
- River Channel
- River Terrace
- Wetland
- Light Pole

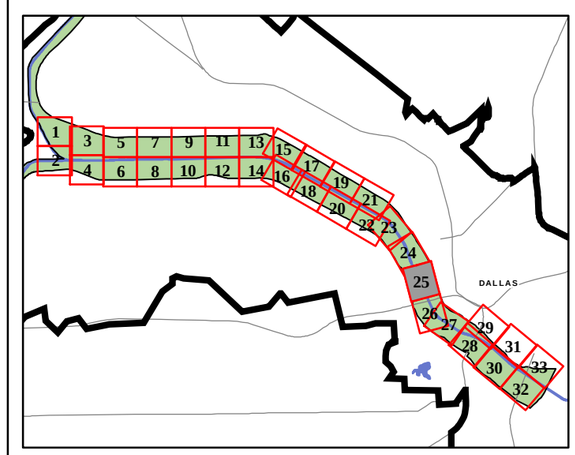

0 50 100 Meters
0 150 300 Feet

Sources: City of Dallas 2008a, NCTCOG 2008, USACE 2013b

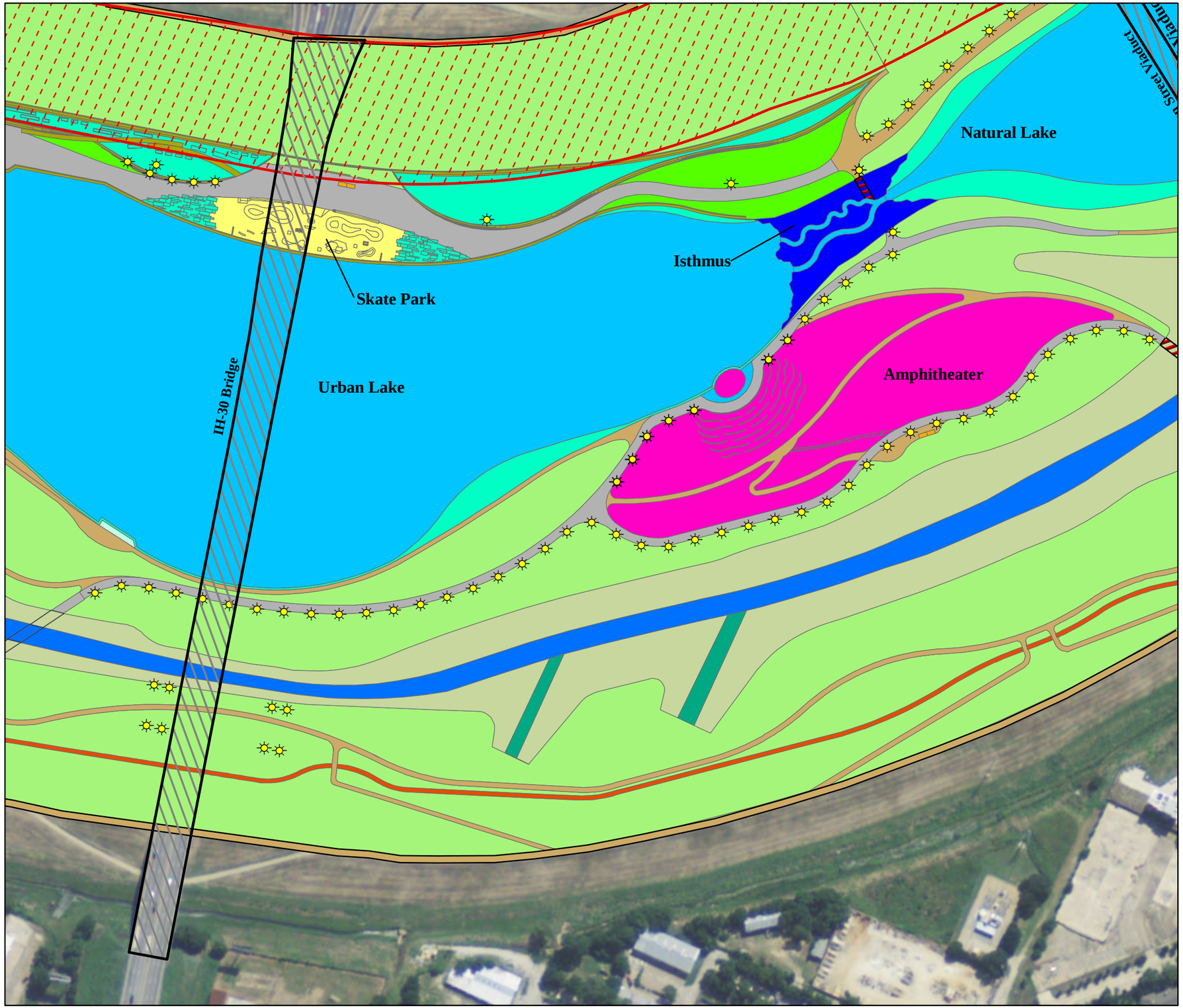

Figure D-26
Proposed BVP Study Ecosystem and Recreation Features (Alternative 2)

LEGEND

Existing Features
- Dallas Floodway Levee Crest
- Existing Bridge
- Potential Trinity Parkway Alignment [Alternative 3C] (by others)

Proposed Features
- Amphitheater
- Bench/Curb/Steps/Wall
- Boat Access
- Bridge
- Water Feature
- Equestrian Trail
- Meadow
- Planter
- Primary Pedestrian Path
- Restroom
- Secondary Pedestrian Path
- Skate Park
- Lake/Open Water
- Drainage
- River Bank
- River Channel
- Wetland
- Light Pole

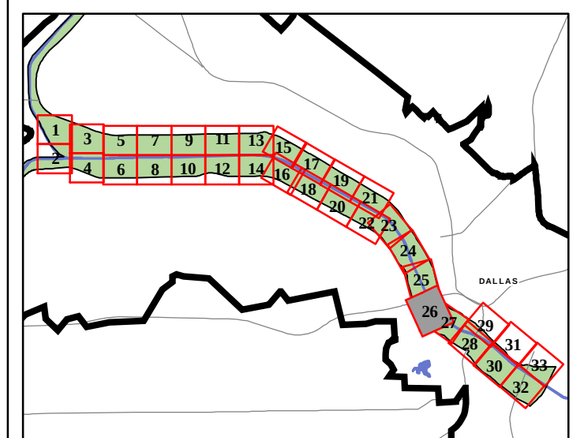

0 50 100 Meters
0 150 300 Feet

Sources: City of Dallas 2008a, NCTCOG 2008, USACE 2013b

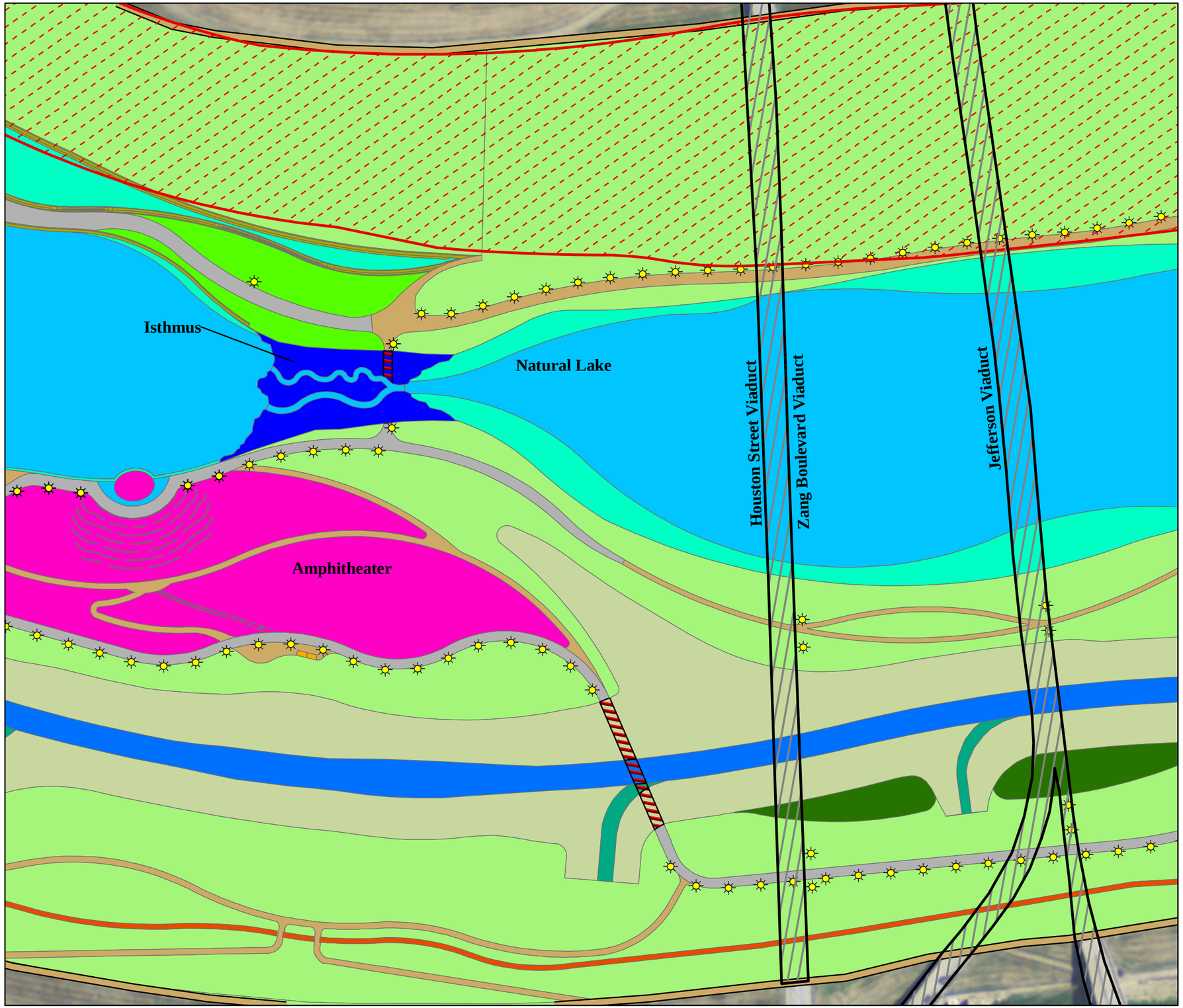

Figure D-27
Proposed BVP Study Ecosystem and Recreation Features (Alternative 2)

LEGEND

Existing Features
- Dallas Floodway Levee Crest
- Existing Bridge
- Potential Trinity Parkway Alignment [Alternative 3C] (by others)

Proposed Features
- Amphitheater
- Bench/Curb/Steps/Wall
- Bridge
- Water Feature
- Equestrian Trail
- Meadow
- Planter
- Primary Pedestrian Path
- Restroom
- Secondary Pedestrian Path
- Lake/Open Water
- Drainage
- River Bank
- River Channel
- River Terrace
- Wetland
- Light Pole

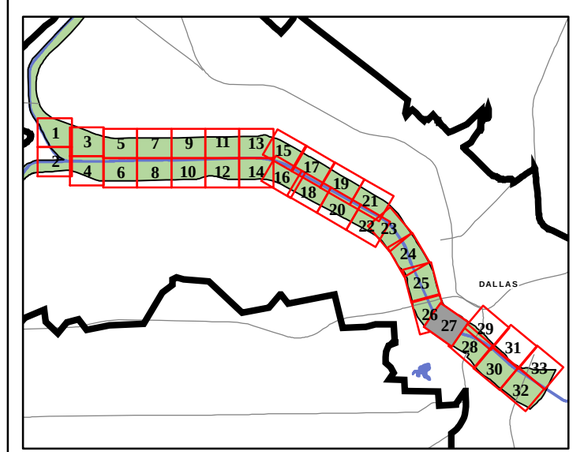

0 50 100 Meters
0 150 300 Feet

Sources: City of Dallas 2008a, NCTCOG 2008, USACE 2013b

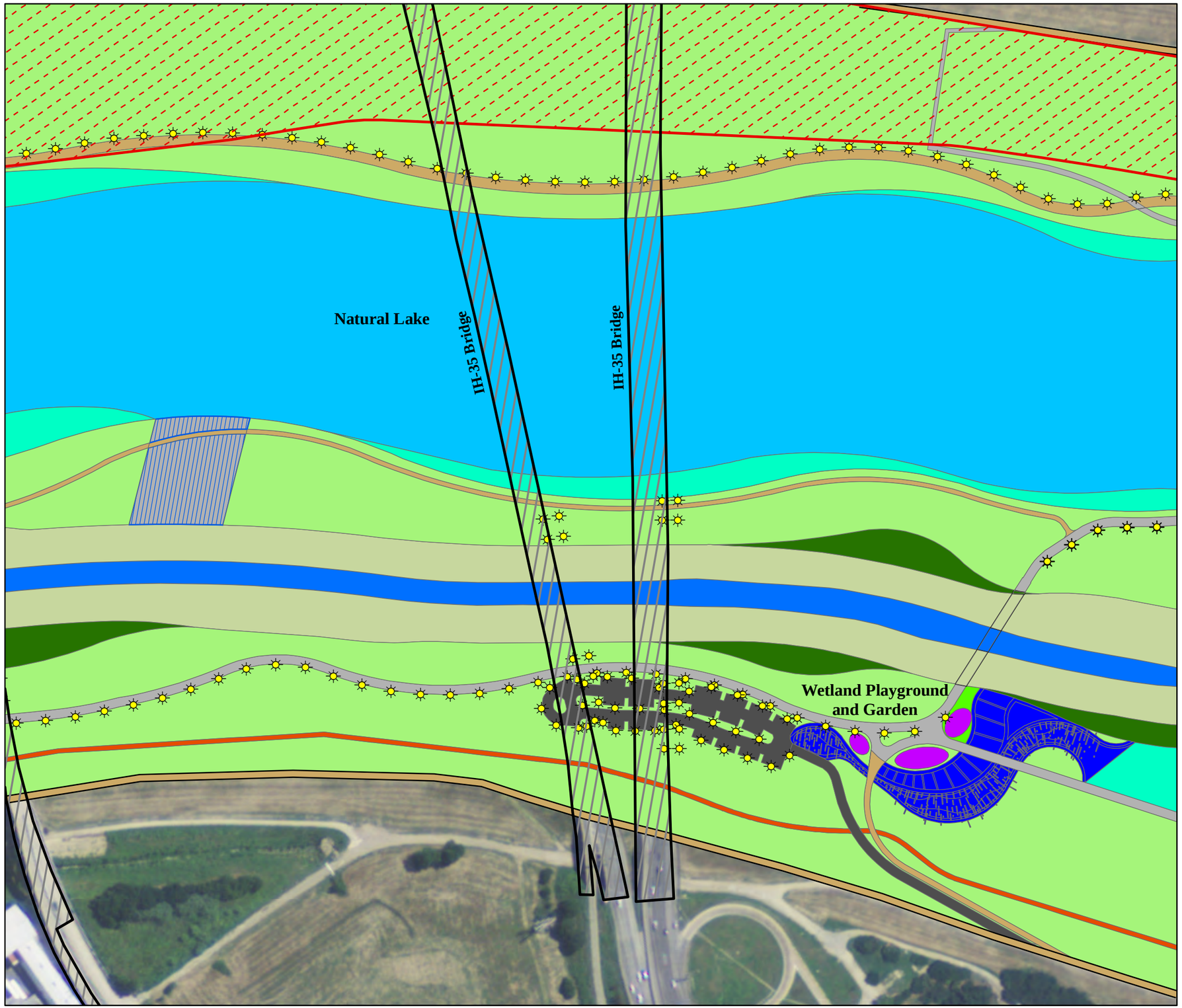

Figure D-28
Proposed BVP Study Ecosystem and Recreation Features (Alternative 2)

LEGEND

Existing Features
- Dallas Floodway Levee Crest
- Existing Bridge
- Potential Trinity Parkway Alignment [Alternative 3C] (by others)

Proposed Features
- Boardwalk
- Bridge
- Water Feature
- Elevated Access
- Park Road
- Equestrian Trail
- Meadow
- Planter
- Playground
- Primary Pedestrian Path
- Secondary Pedestrian Path
- Weir
- Lake/Open Water
- River Bank
- River Channel
- River Terrace
- Wetland
- Light Pole

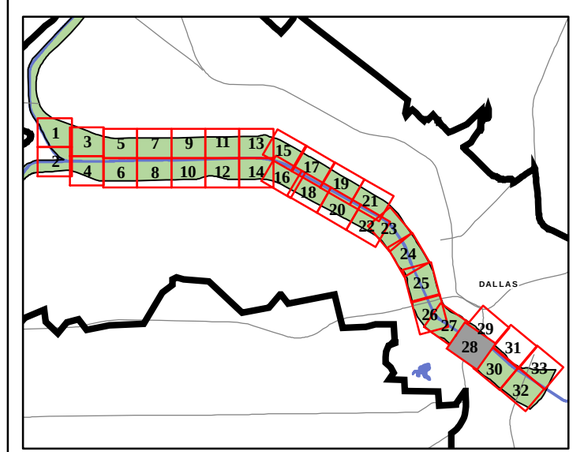

0 50 100 Meters
0 150 300 Feet

Sources: City of Dallas 2008a, NCTCOG 2008, USACE 2013b

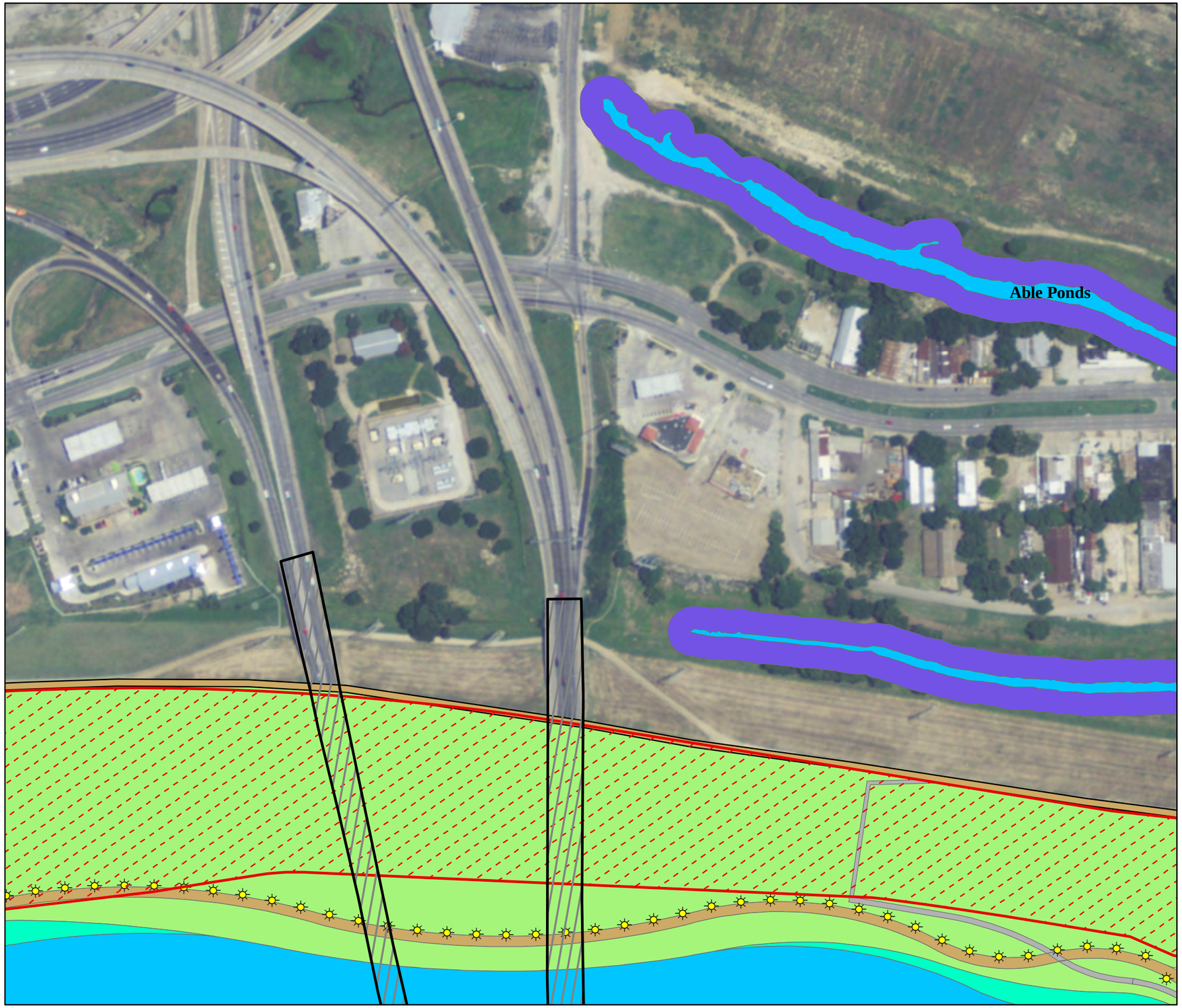

Figure D-29
Proposed BVP Study Ecosystem and Recreation Features (Alternative 2)

LEGEND

Existing Features
- Dallas Floodway Levee Crest
- Existing Bridge
- Potential Trinity Parkway Alignment [Alternative 3C] (by others)

Proposed Features
- Boardwalk
- Elevated Access
- Meadow
- Primary Pedestrian Path
- Secondary Pedestrian Path
- Service Drive
- Urban Forest
- Lake/Open Water
- Wetland
- Light Pole

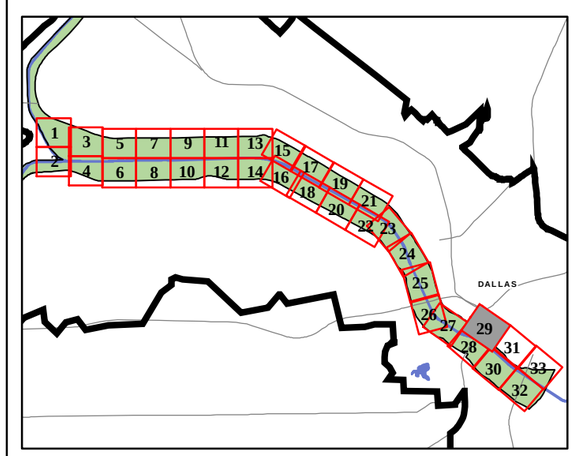

0 50 100 Meters
0 150 300 Feet

Sources: City of Dallas 2008a, NCTCOG 2008, USACE 2013b

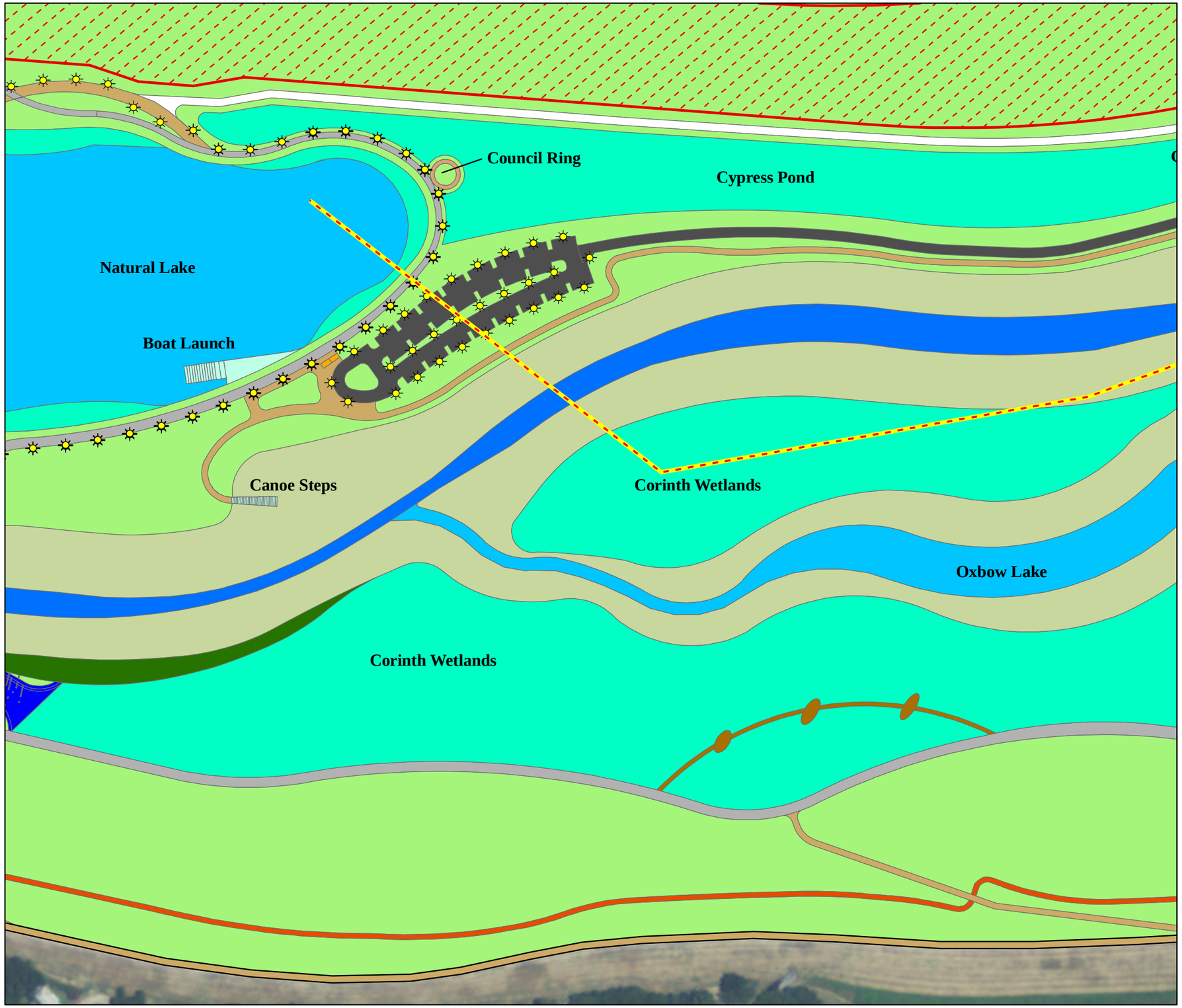

Figure D-30
Proposed BVP Study Ecosystem and Recreation Features (Alternative 2)

LEGEND

Existing Features
- Dallas Floodway Levee Crest
- Potential Trinity Parkway Alignment [Alternative 3C] (by others)

Proposed Features
- Boardwalk
- Boat Access
- Water Feature
- Council Ring
- Elevated Access
- Park Road
- Equestrian Trail
- Meadow
- Primary Pedestrian Path
- Restroom
- Secondary Pedestrian Path
- Service Drive
- Lake/Open Water
- River Bank
- River Channel
- River Terrace
- Wetland
- Light Pole
- CWWTP Pipeline to Natural Lake
  - Proposed (new)

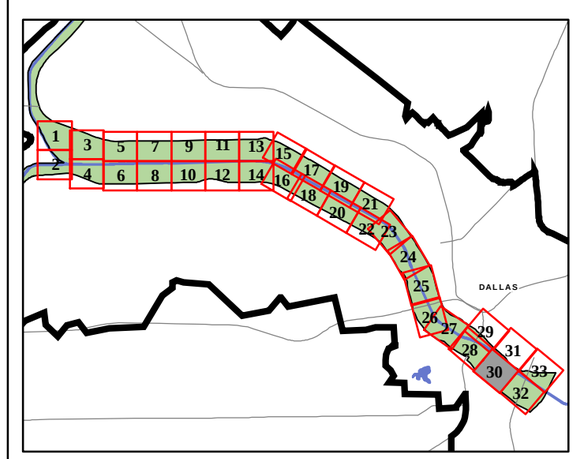

0 50 100 Meters
0 150 300 Feet

Sources: City of Dallas 2008a, NCTCOG 2008, USACE 2013b

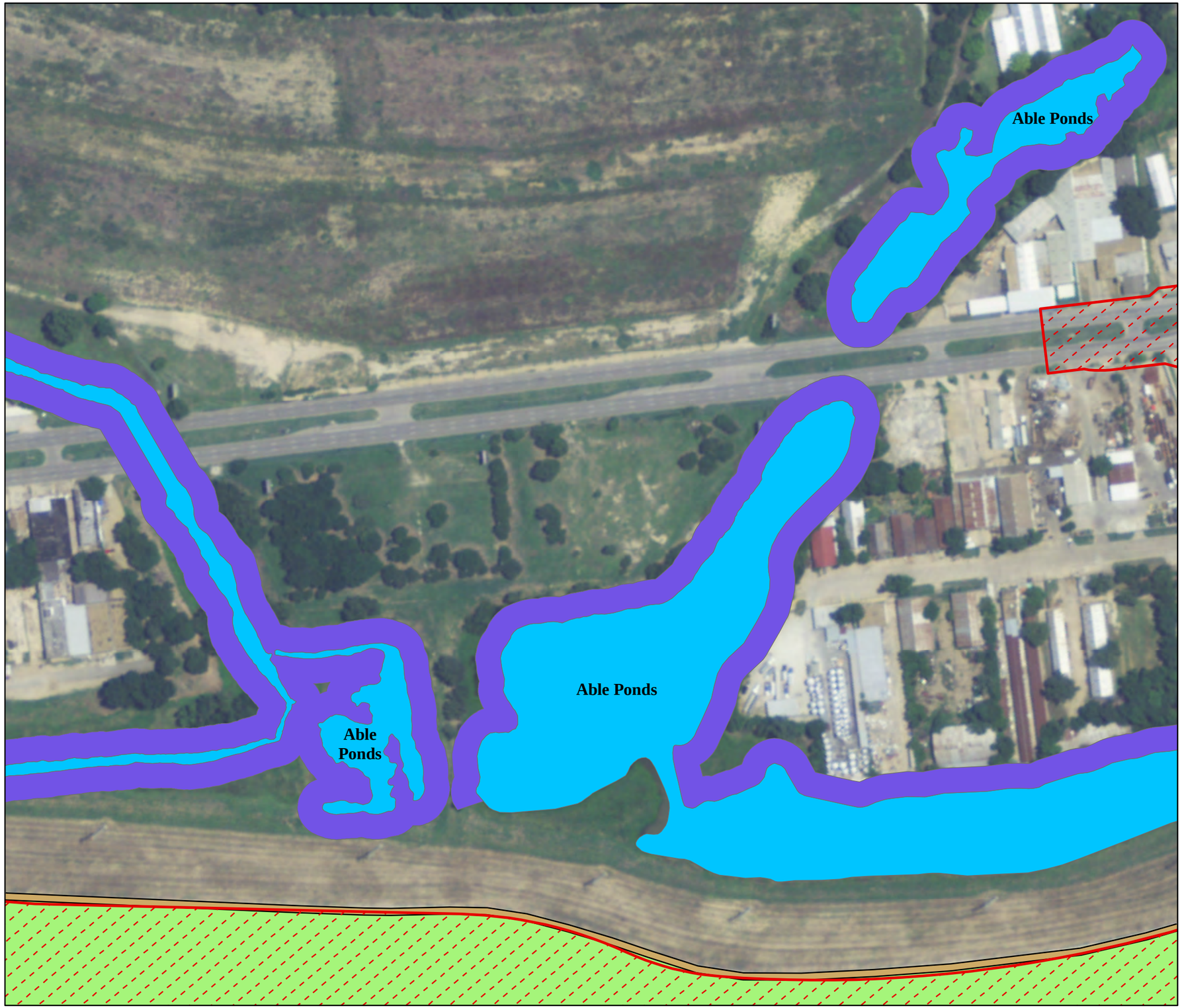

Figure D-31
Proposed BVP Study Ecosystem and Recreation Features (Alternative 2)

LEGEND

Existing Features

Dallas Floodway Levee Crest

Potential Trinity Parkway Alignment [Alternative 3C] (by others)

Proposed Features

Meadow

Urban Forest

Lake/Open Water

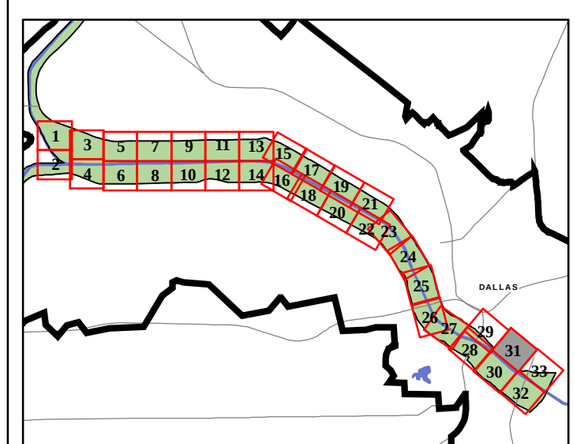

0 50 100 Meters

0 150 300 Feet

Sources: City of Dallas 2008a, NCTCOG 2008, USACE 2013b

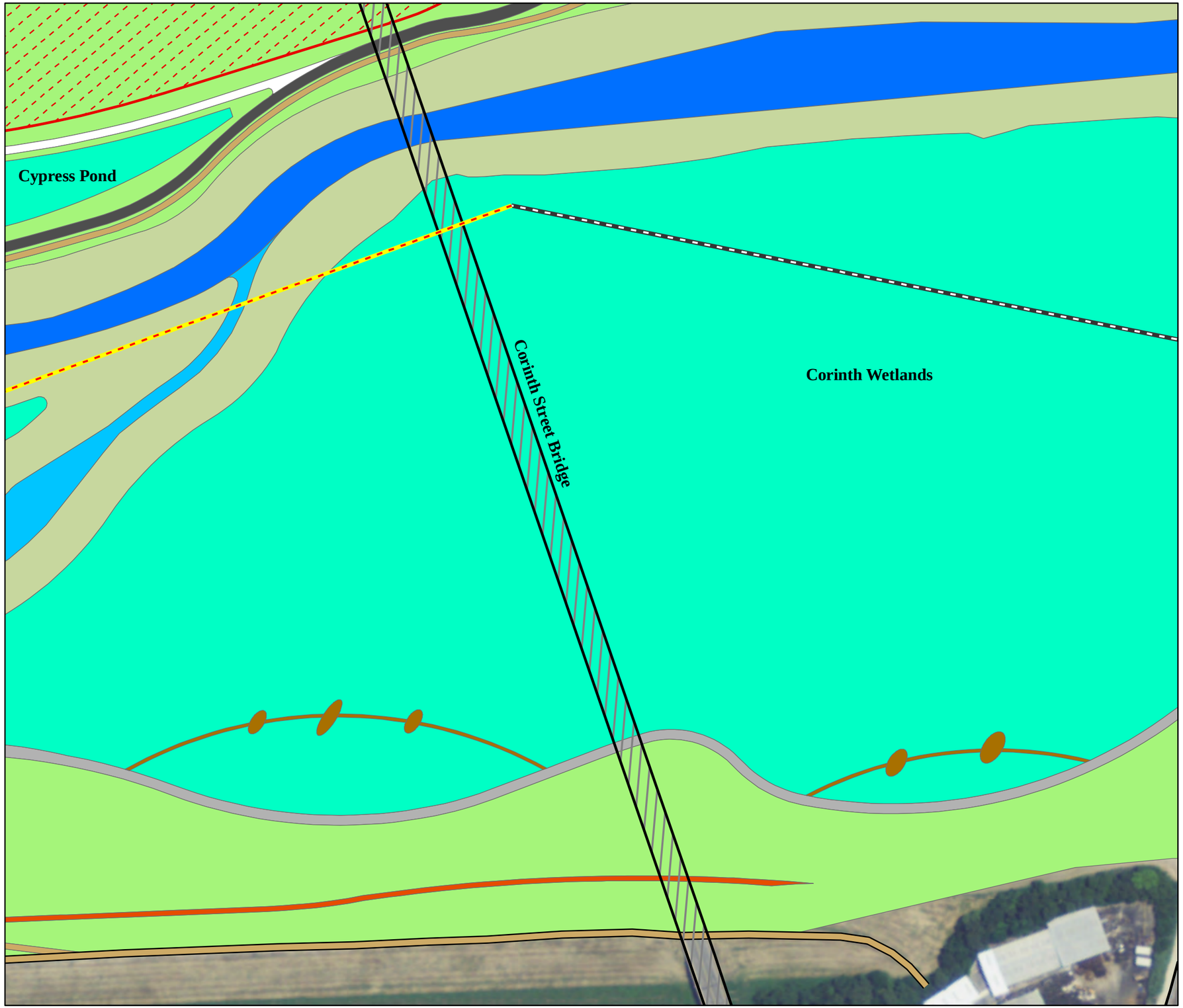

Figure D-32
Proposed BVP Study Ecosystem and Recreation Features (Alternative 2)

LEGEND

Existing Features
- Dallas Floodway Levee Crest
- Existing Bridge
- Potential Trinity Parkway Alignment [Alternative 3C] (by others)

Proposed Features
- Boardwalk
- Park Road
- Equestrian Trail
- Meadow
- Primary Pedestrian Path
- Secondary Pedestrian Path
- Service Drive
- Lake/Open Water
- River Bank
- River Channel
- Wetland

CWWTP Pipeline to Natural Lake
- Existing (repurposed)
- Proposed (new)

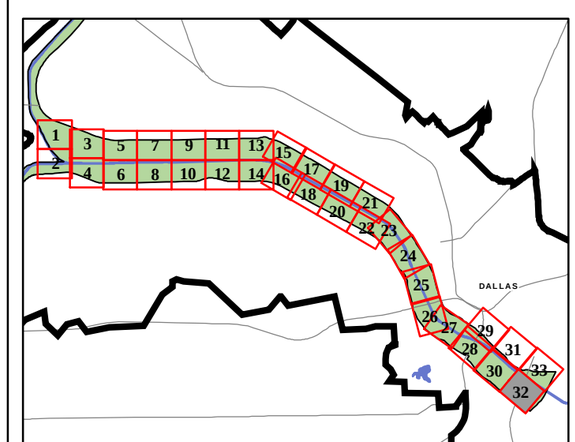

0 50 100 Meters
0 150 300 Feet

Sources: City of Dallas 2008a, NCTCOG 2008, USACE 2013b

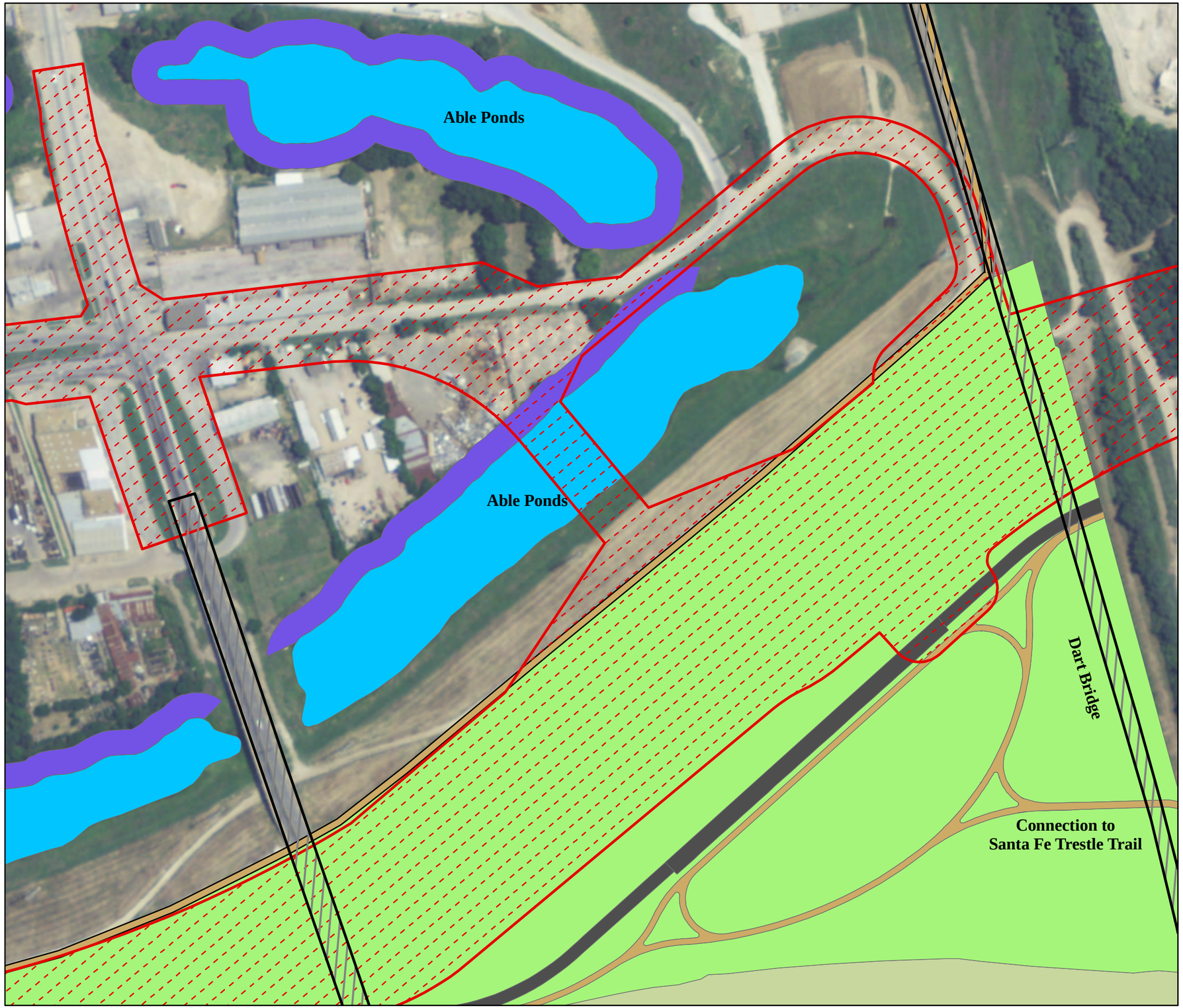

Figure D-33
Proposed BVP Study Ecosystem and Recreation Features (Alternative 2)

LEGEND

Existing Features
- Dallas Floodway Levee Crest
- Existing Bridge
- Potential Trinity Parkway Alignment [Alternative 3C] (by others)

Proposed Features
- Park Road
- Meadow
- Secondary Pedestrian Path
- Urban Forest
- Lake/Open Water
- River Bank

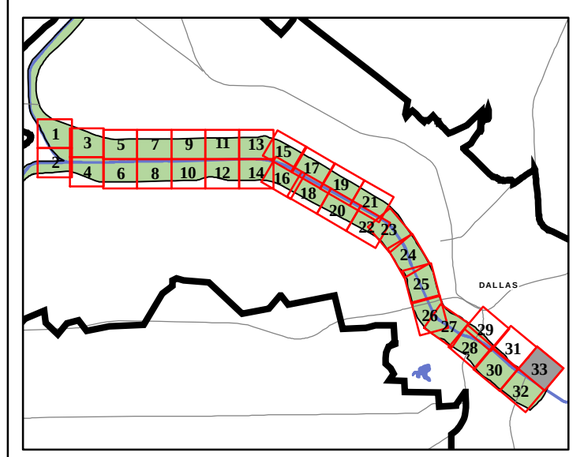

0 50 100 Meters
0 150 300 Feet

Sources: City of Dallas 2008a, NCTCOG 2008, USACE 2013b