Appendix C

Detailed Wetland Maps

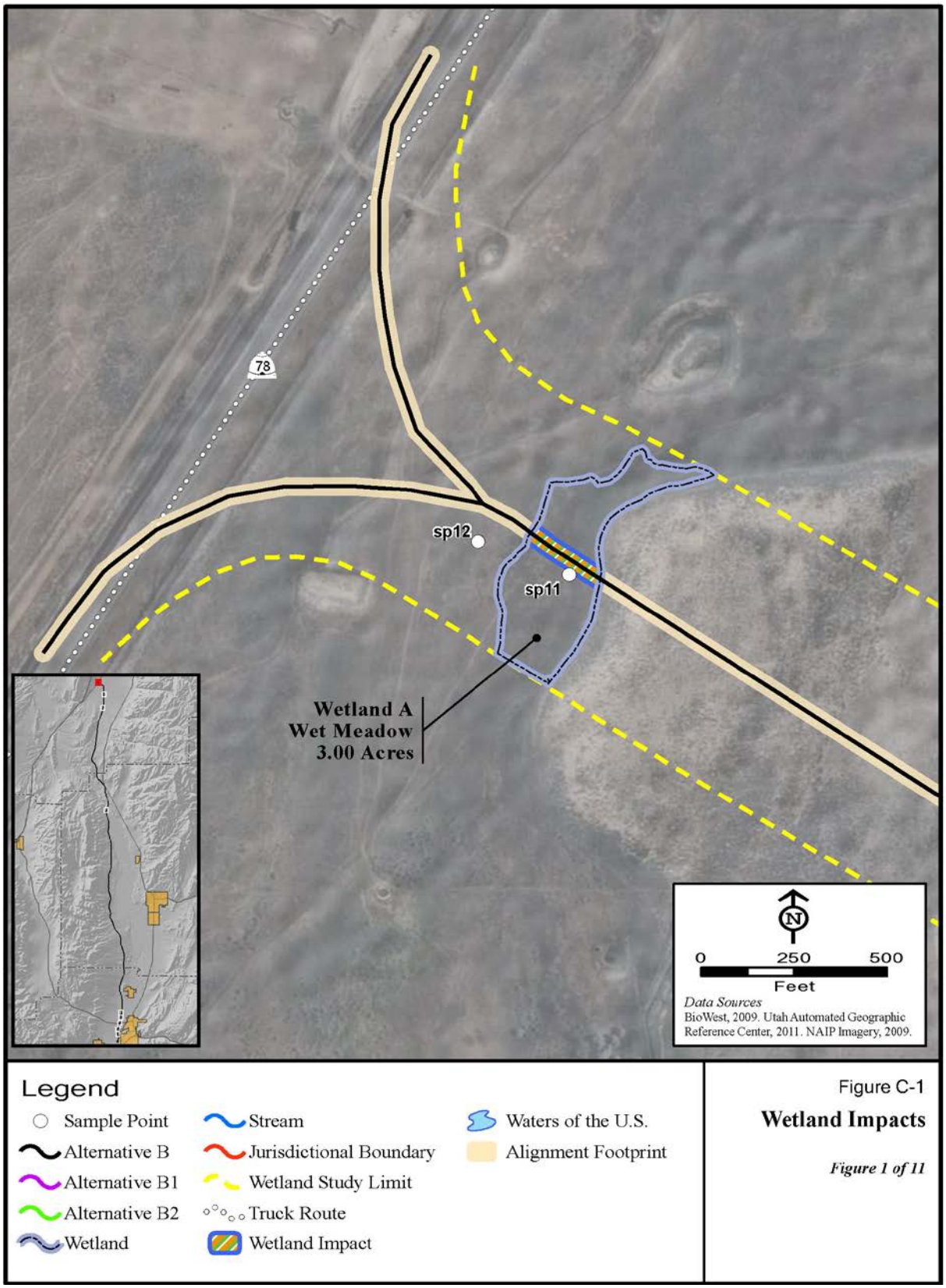

Figure C-1

Wetland Impacts

Figure 1 of 11

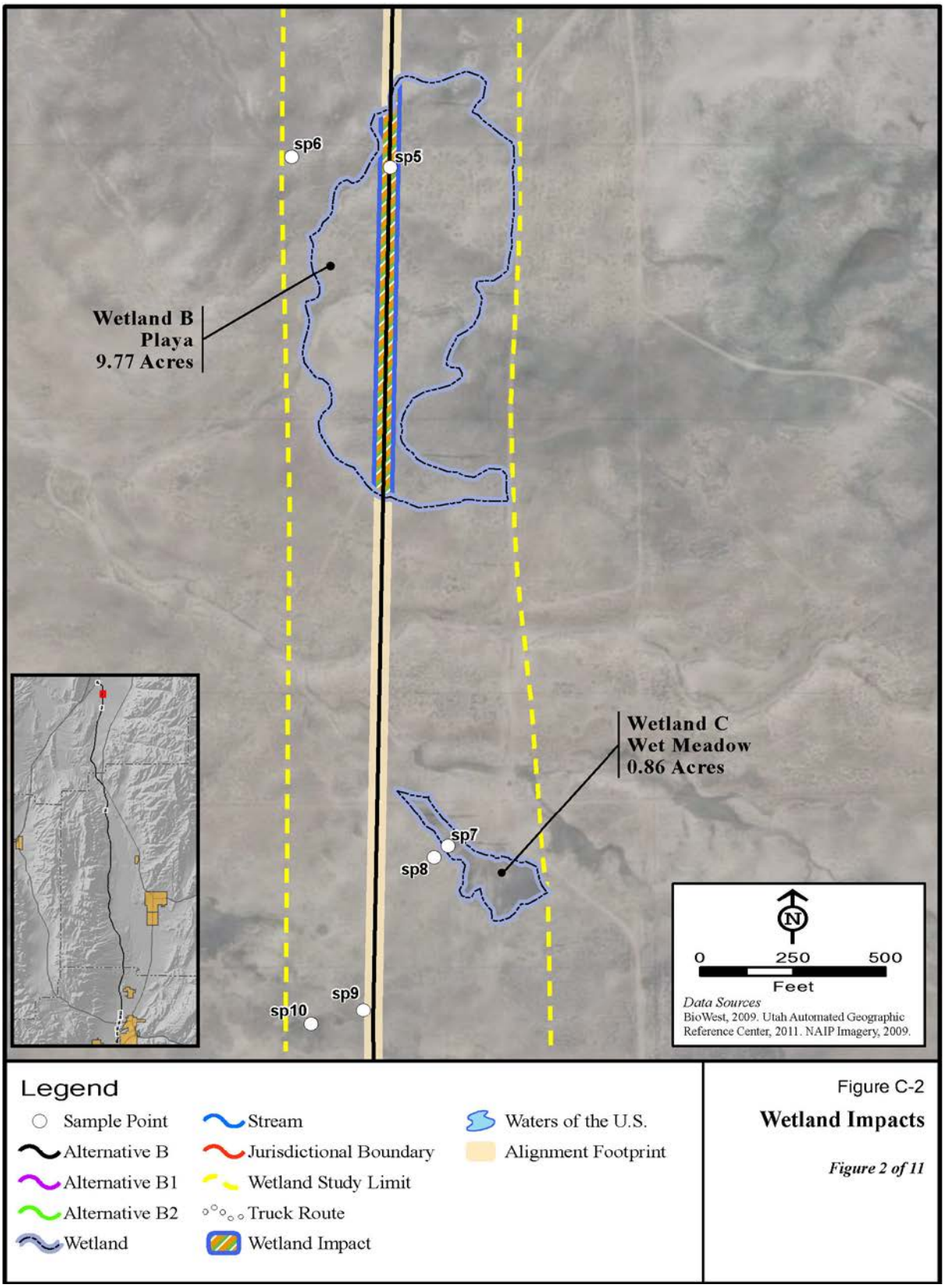

Figure C-2

Wetland Impacts

Figure 2 of 11

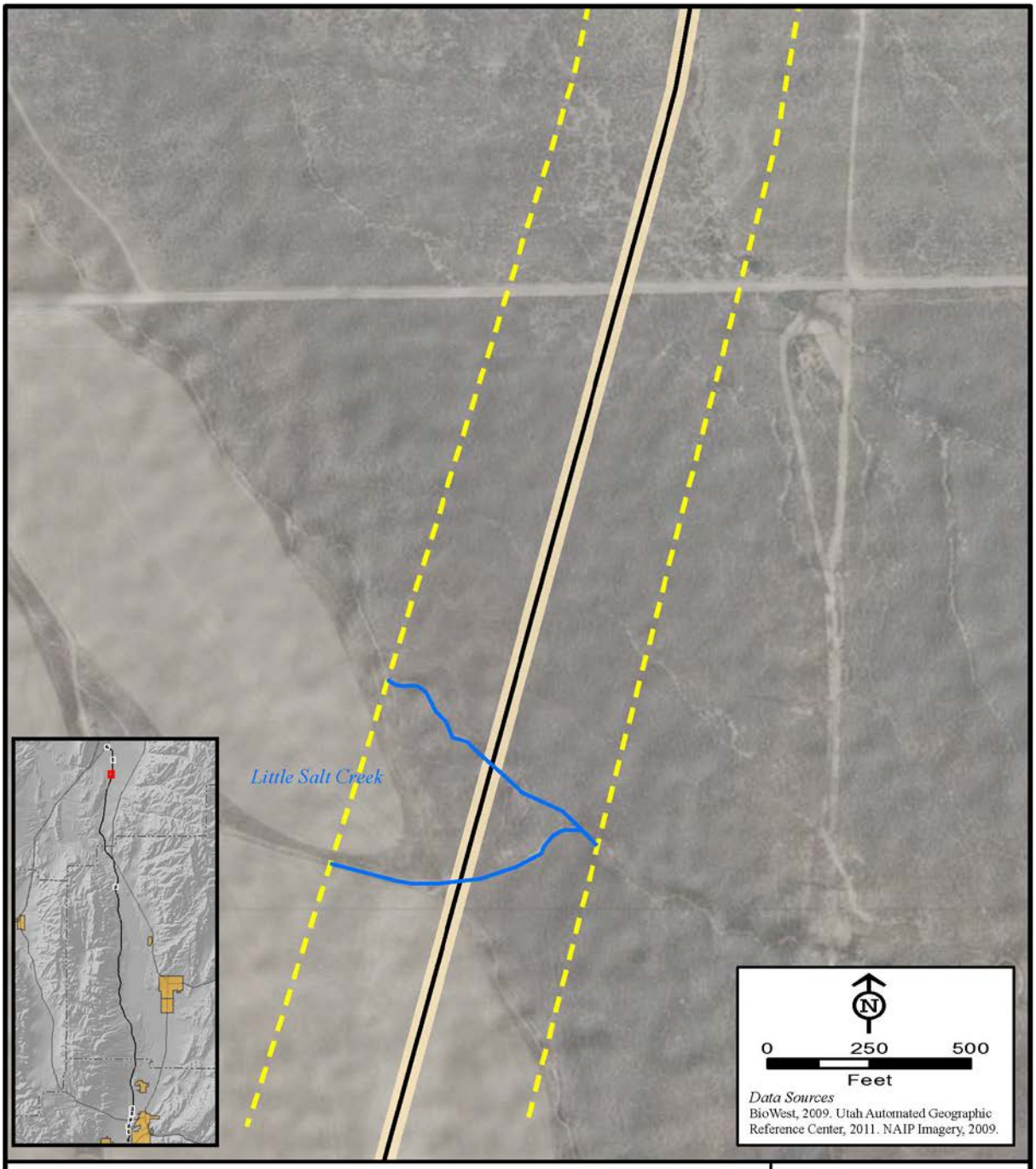

Legend

- Sample Point
- Alternative B
- Alternative B1
- Alternative B2
- Wetland
- Stream
- Jurisdictional Boundary
- Wetland Study Limit
- Truck Route
- Wetland Impact
- Waters of the U.S.
- Alignment Footprint

Figure C-3

Wetland Impacts

Figure 3 of 11

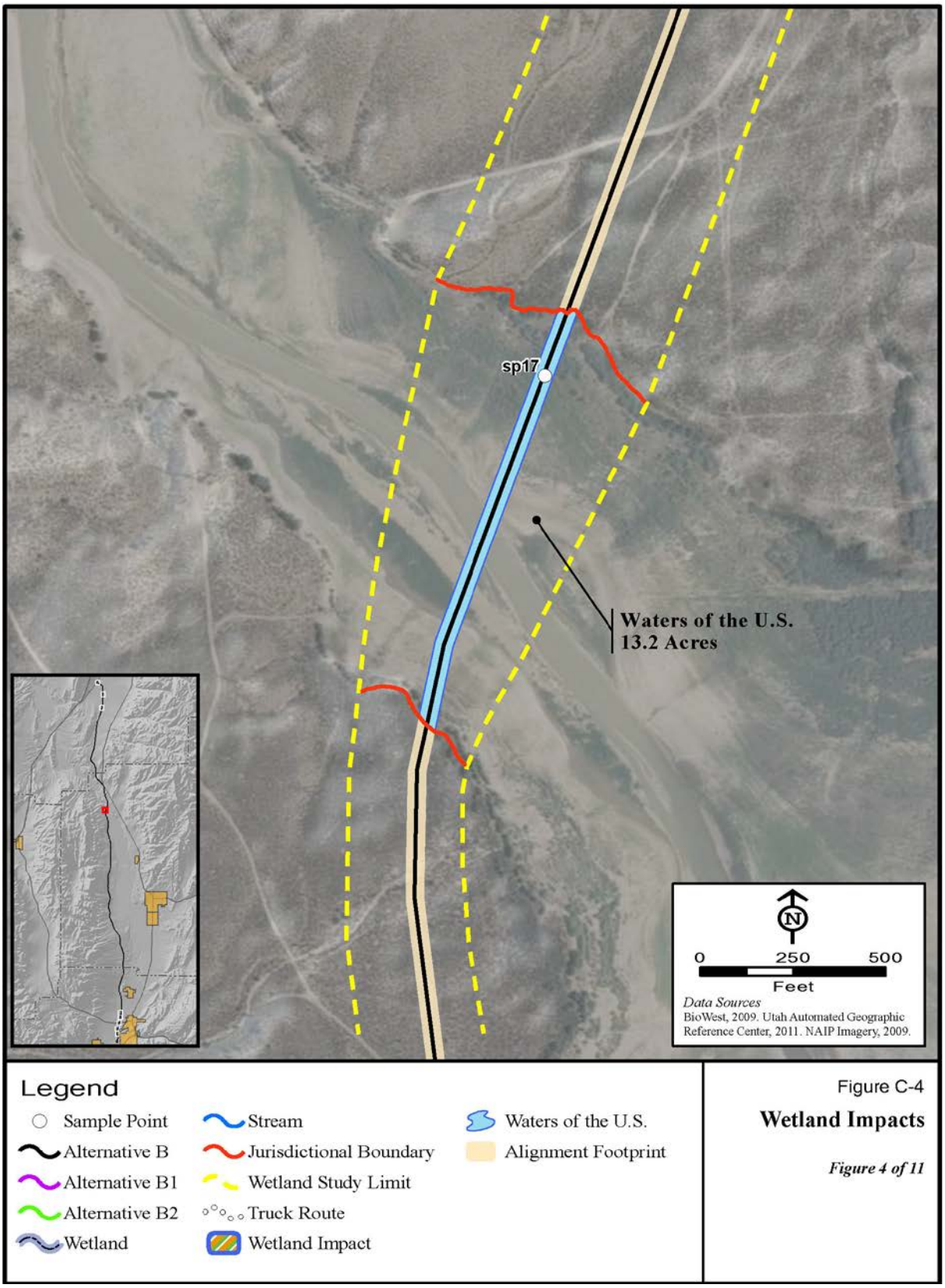

Figure C-4

Wetland Impacts

Figure 4 of 11

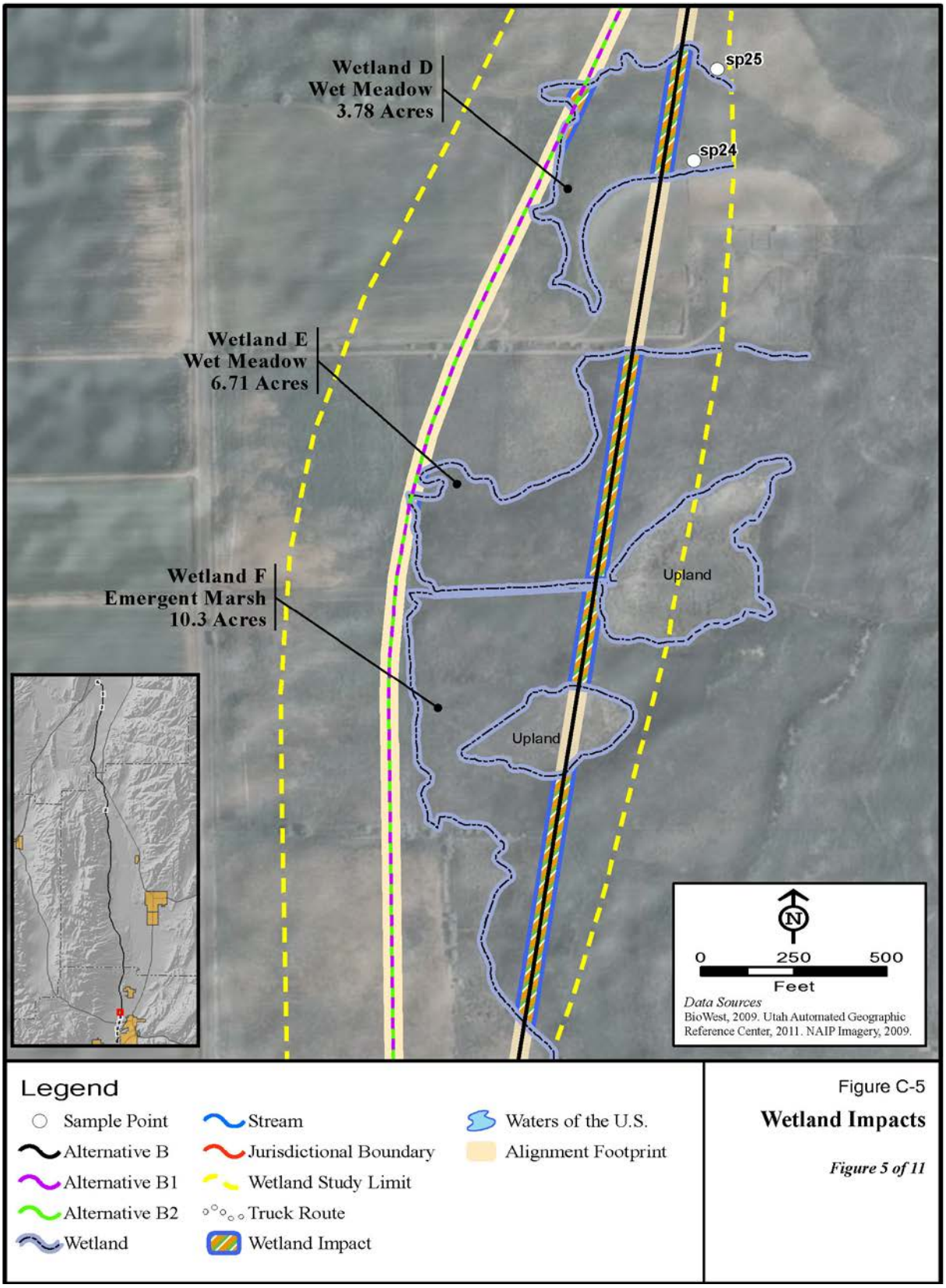

Figure C-5

Wetland Impacts

Figure 5 of 11

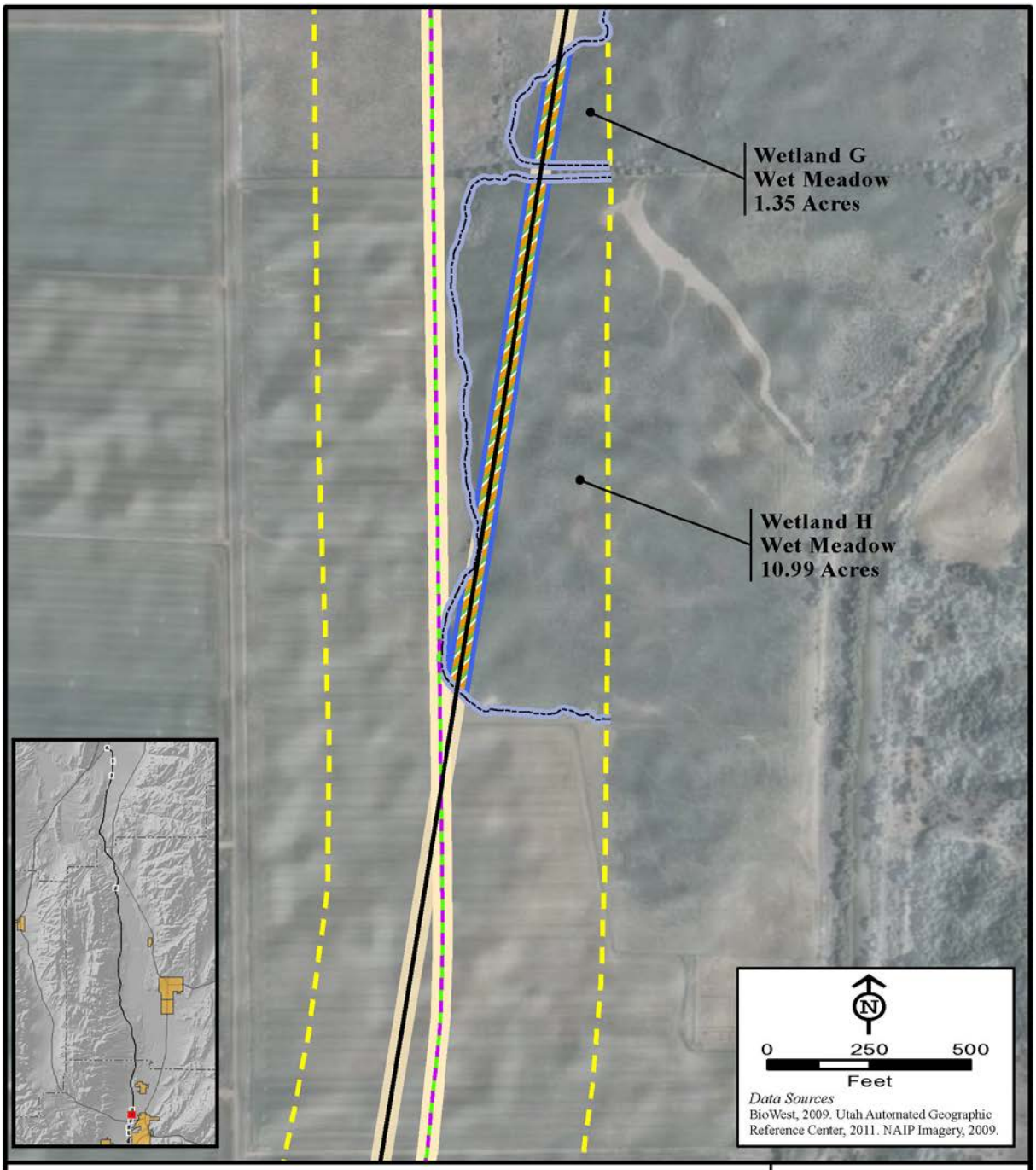

Legend

- Sample Point
- Alternative B
- Alternative B1
- Alternative B2
- Wetland
- Stream
- Jurisdictional Boundary
- Wetland Study Limit
- Truck Route
- Wetland Impact
- Waters of the U.S.
- Alignment Footprint

Figure C-6

Wetland Impacts

Figure 6 of 11

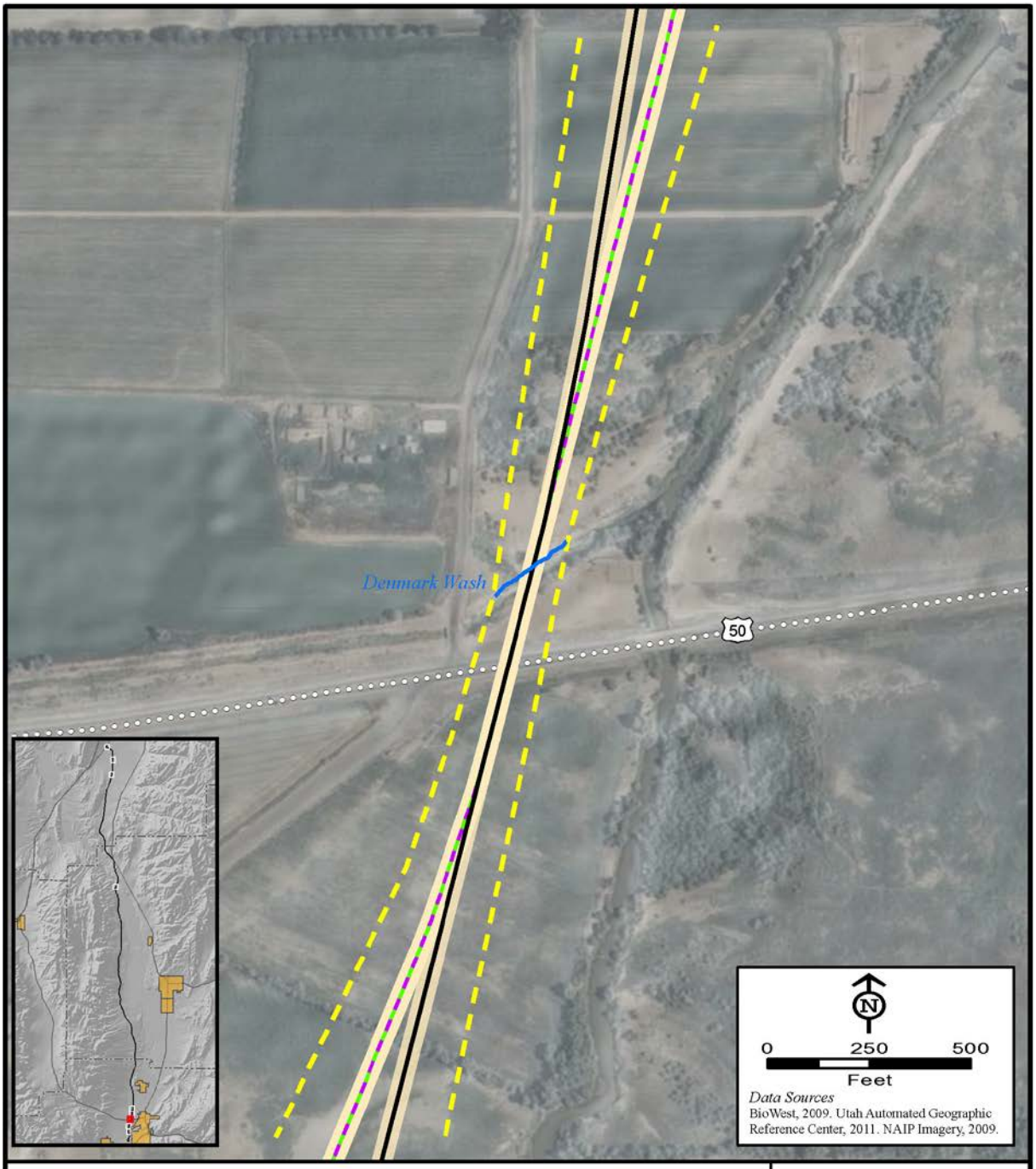

Legend

- Sample Point
- Alternative B
- Alternative B1
- Alternative B2
- Wetland
- Stream
- Jurisdictional Boundary
- Wetland Study Limit
- Truck Route
- Wetland Impact
- Waters of the U.S.
- Alignment Footprint

Figure C-7

Wetland Impacts

Figure 7 of 11

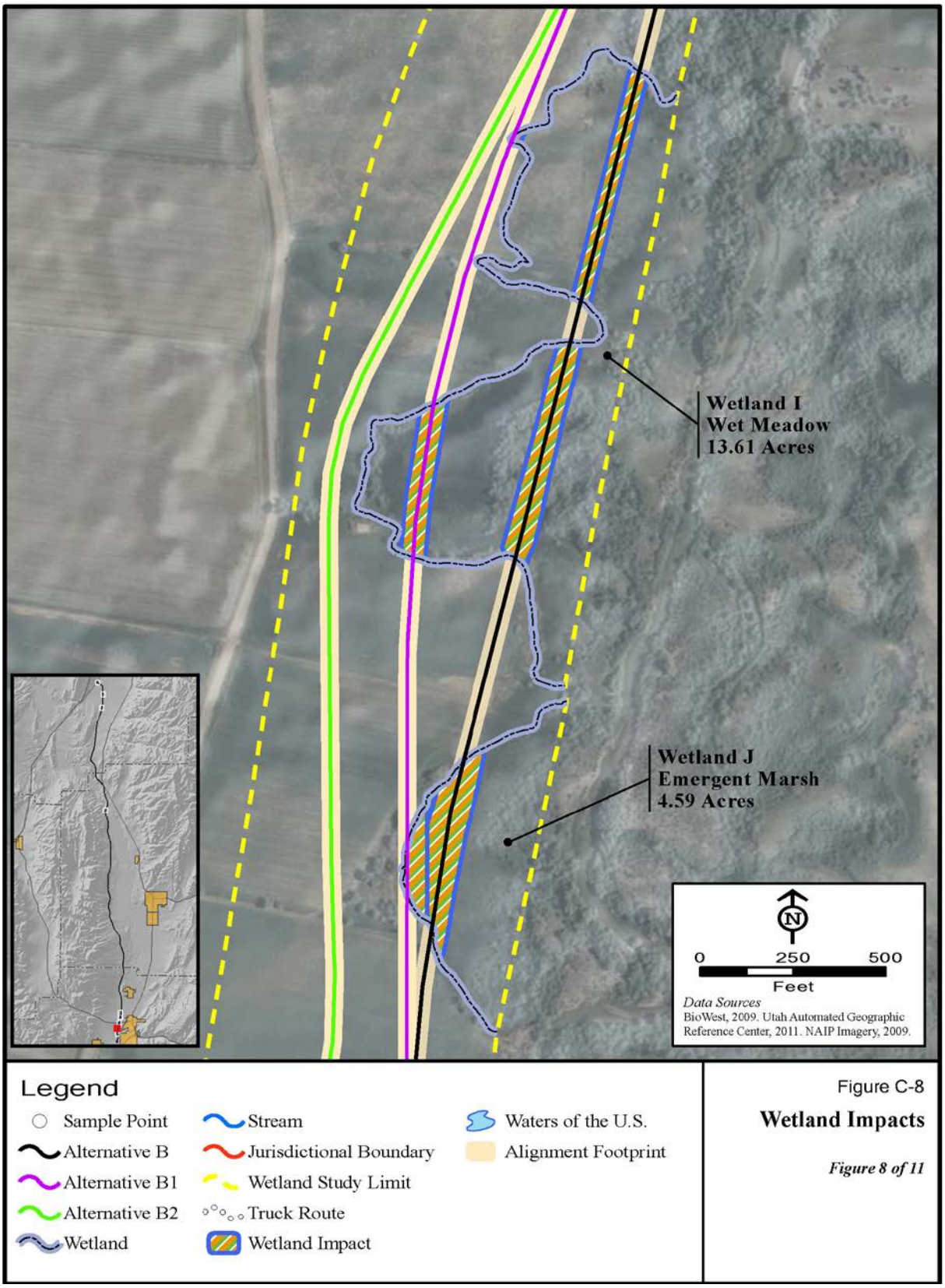

Figure C-8

Wetland Impacts

Figure 8 of 11

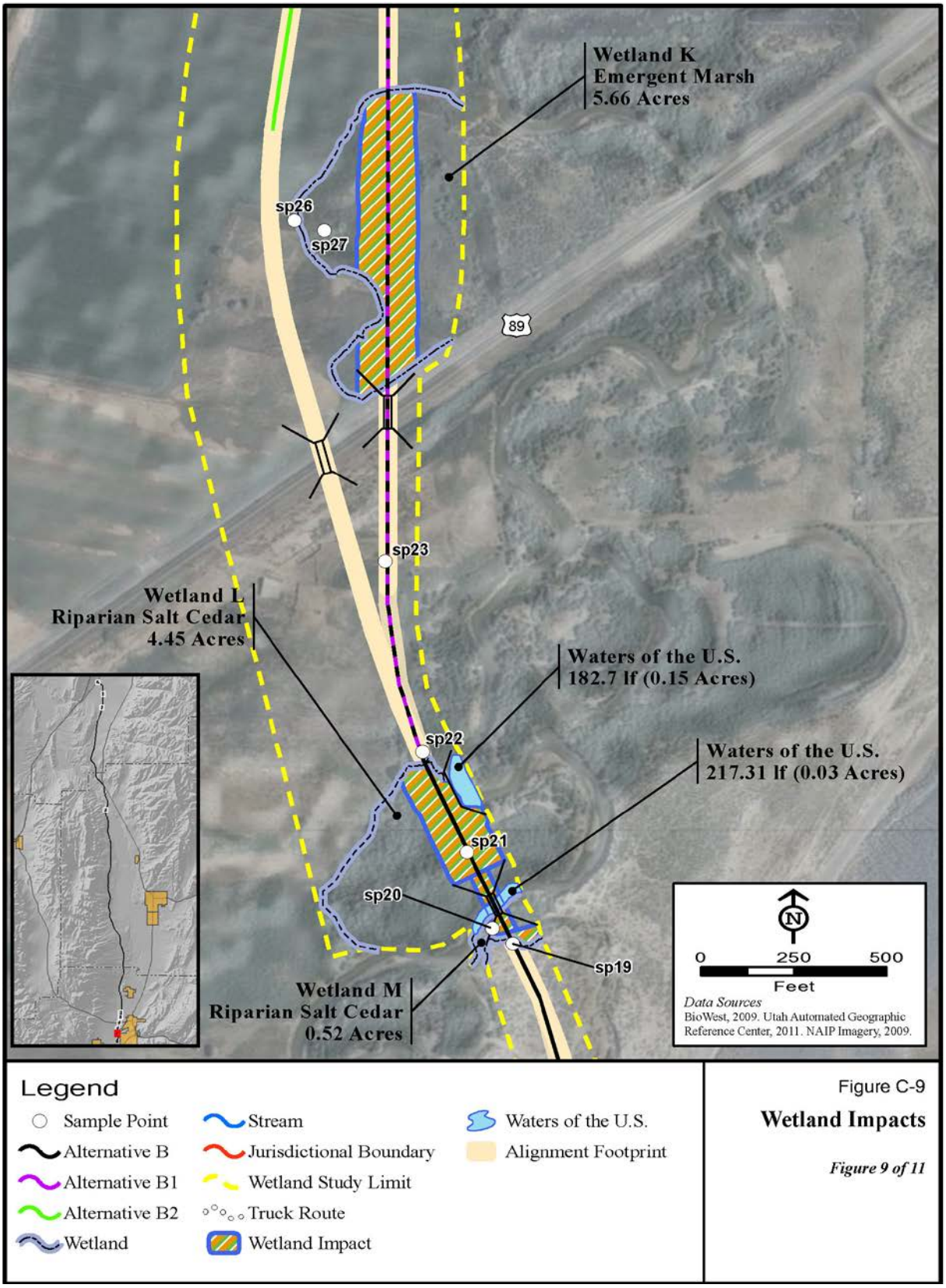

Figure C-9

Wetland Impacts

Figure 9 of 11

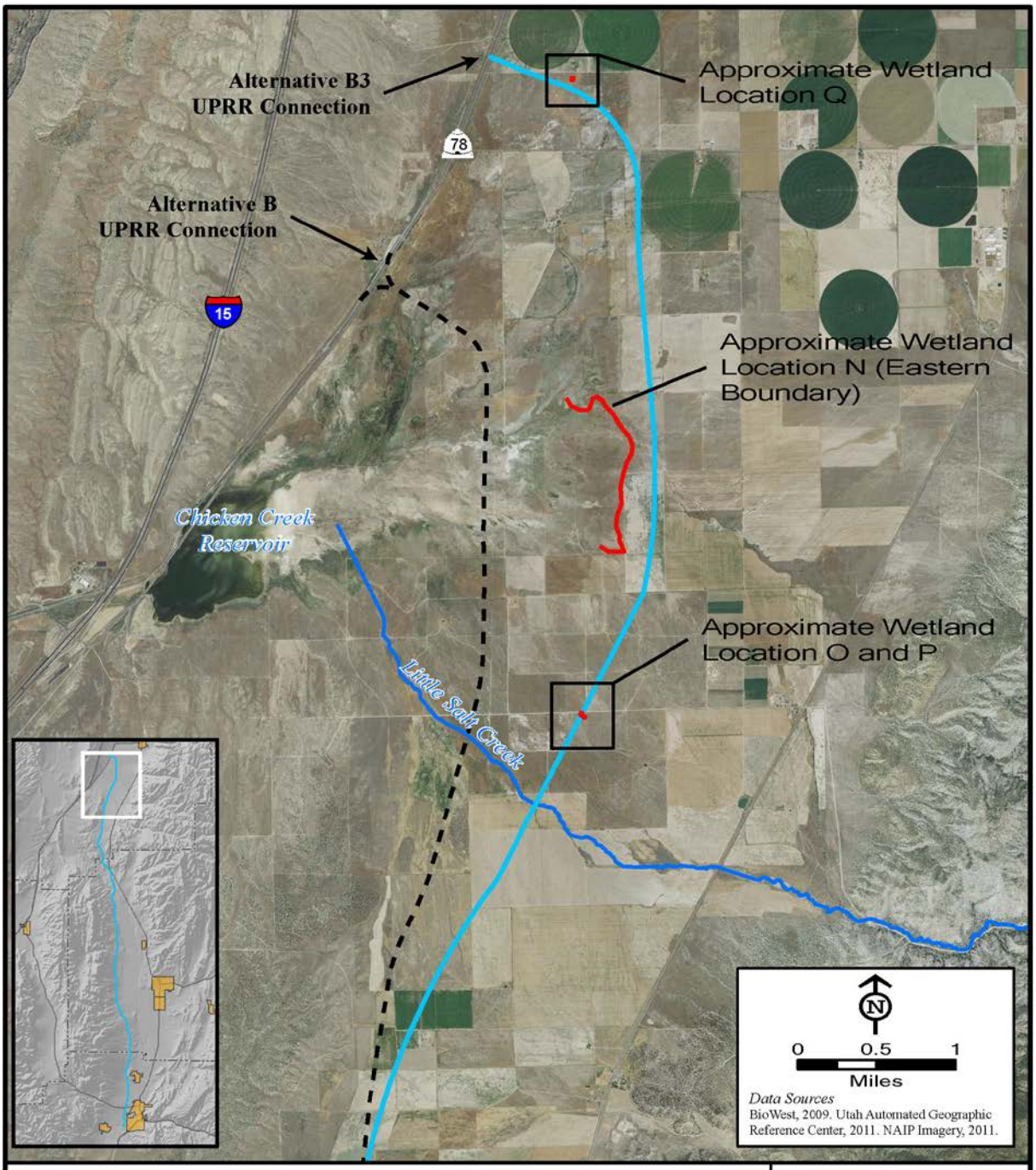

Legend

- Alternative B3
- Alternative B
- Wetland
- Little Salt Creek

Figure C-10

Wetland Impacts

Figure 10 of 11

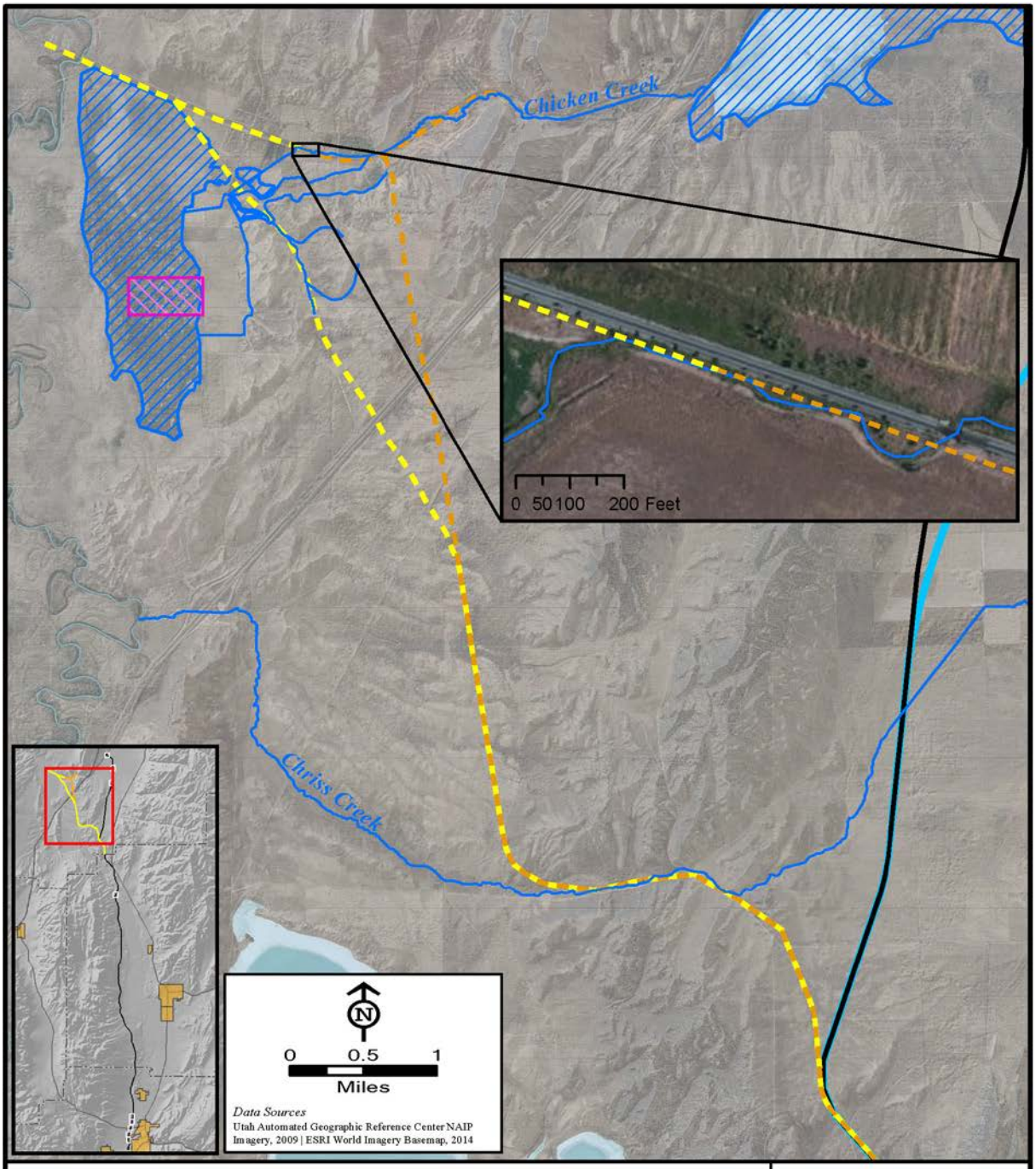

Legend

- Alternative N1b
- Alternative N1a
- Alternative B
- Alternative B3
- Creek or Ditch
- Potential Wetland
- Mills Meadow Waterfowl Management Area

Figure C-11

Wetland Impacts

Figure 11 of 11