APPENDIX L

SANBORN FIRE INSURANCE MAPS

1896 SANBORN INSURANCE MAP

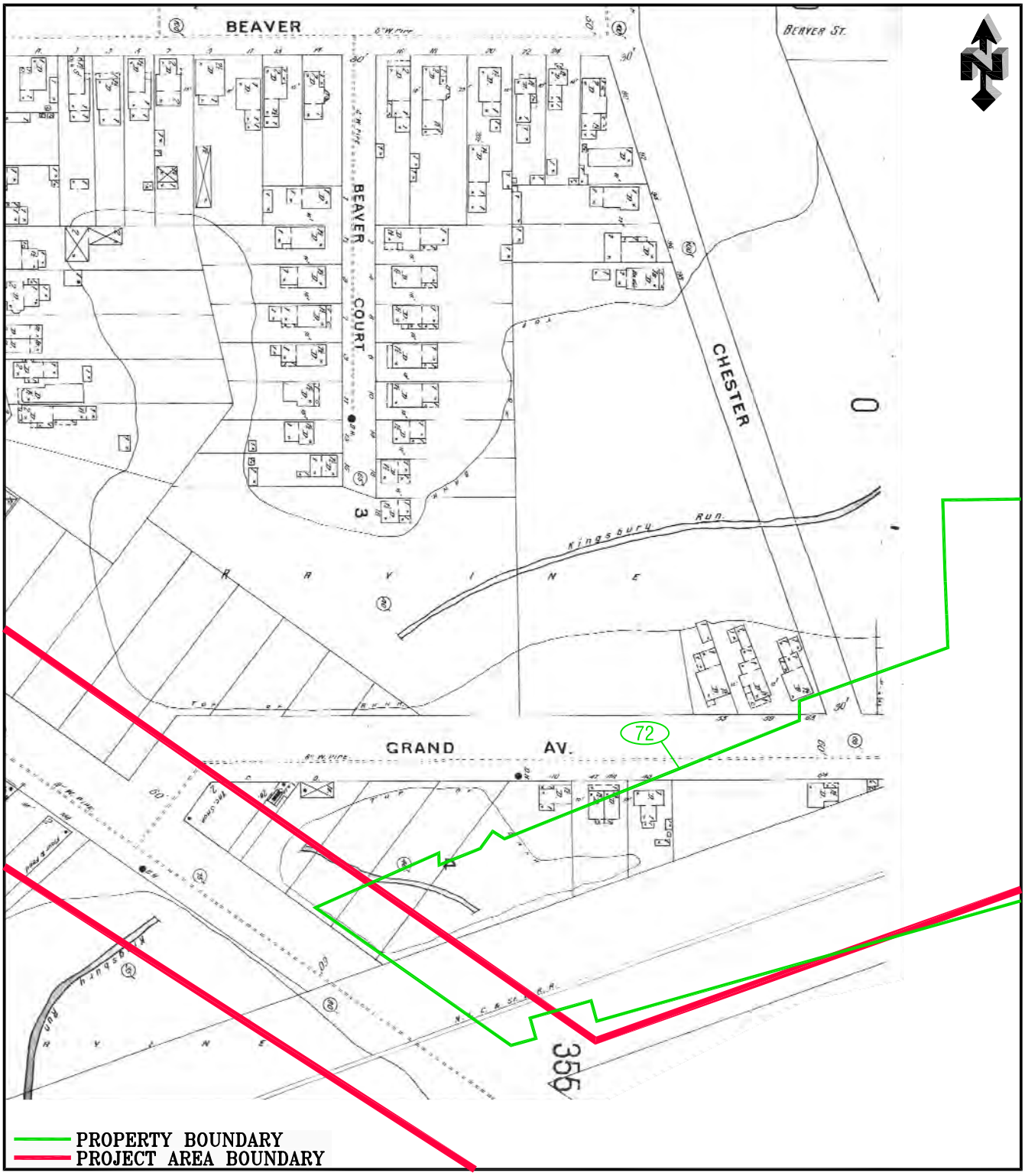

HzW Environmental Consultants, LLC

PROPERTY # 72
OPPORTUNITY CORRIDOR
CLEVELAND, CUYAHOGA COUNTY, OHIO

I:\2009\H09113\Phase I Report\CADD\WGS\PH1-09113-SB-96-72.dwg, gbihar, Apr 11, 2011

I:\2009\H09113\Phase I Report\CADD\DWGS\PH1-09113-SB-96-MID.dwg gbihari Apr 11, 2011

1896 SANBORN INSURANCE MAP

HzW Environmental Consultants, LLC

PROPERTY # 110, 132, 138, 146, 192, 238, 240, 243, 244, 246 & 247
OPPORTUNITY CORRIDOR
CLEVELAND, CUYAHOGA COUNTY, OHIO

I:\2009\H09113\Phase I Report\CADDWGS\PH1-09113-SB-96-434.dwg gblhart Apr 11, 2011

1896 SANBORN INSURANCE MAP

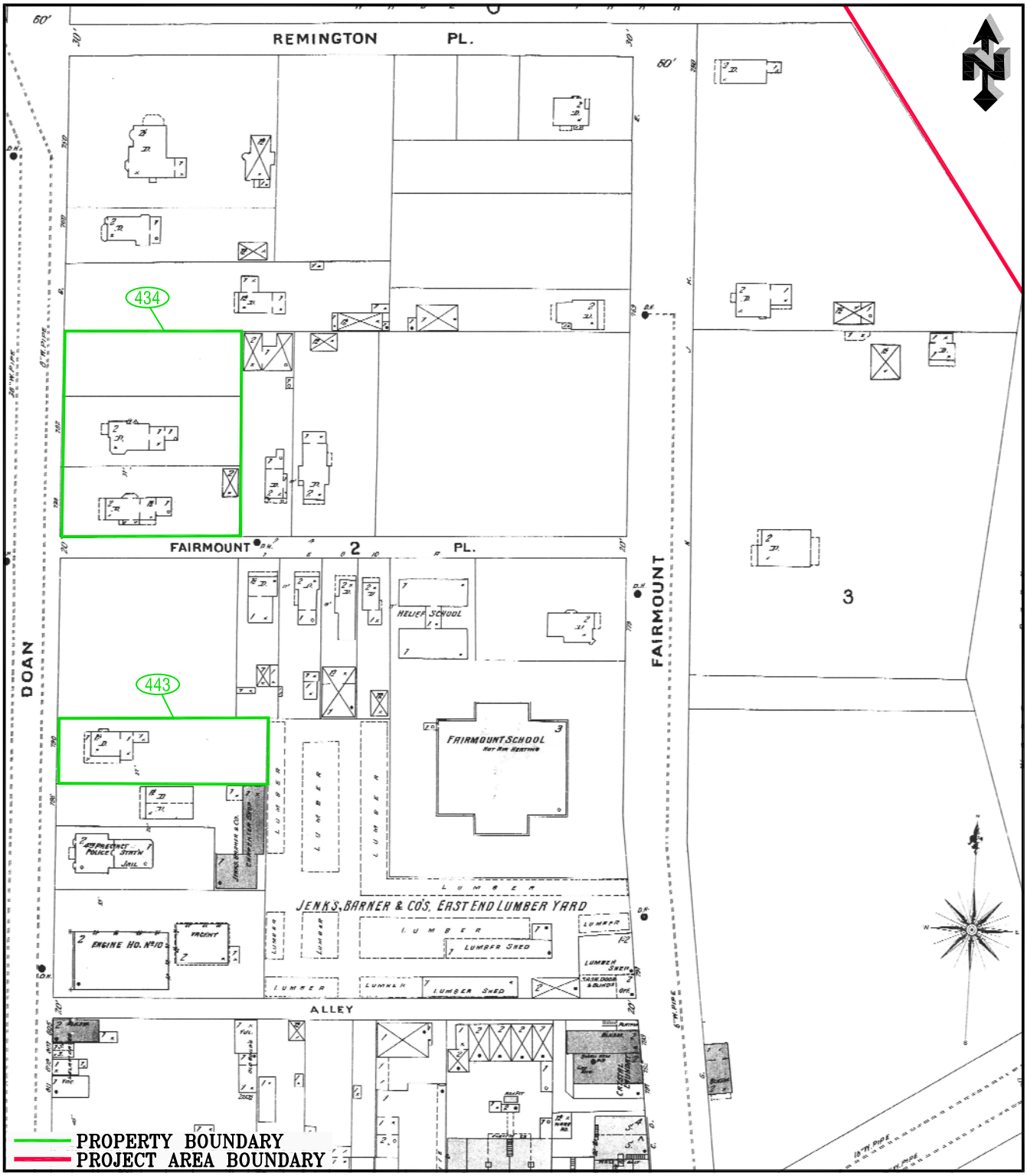

HzW ENVIRONMENTAL CONSULTANTS, LLC

PROPERTY # 434 & 443
OPPORTUNITY CORRIDOR
CLEVELAND, CUYAHOGA COUNTY, OHIO

1913 SANBORN INSURANCE MAP

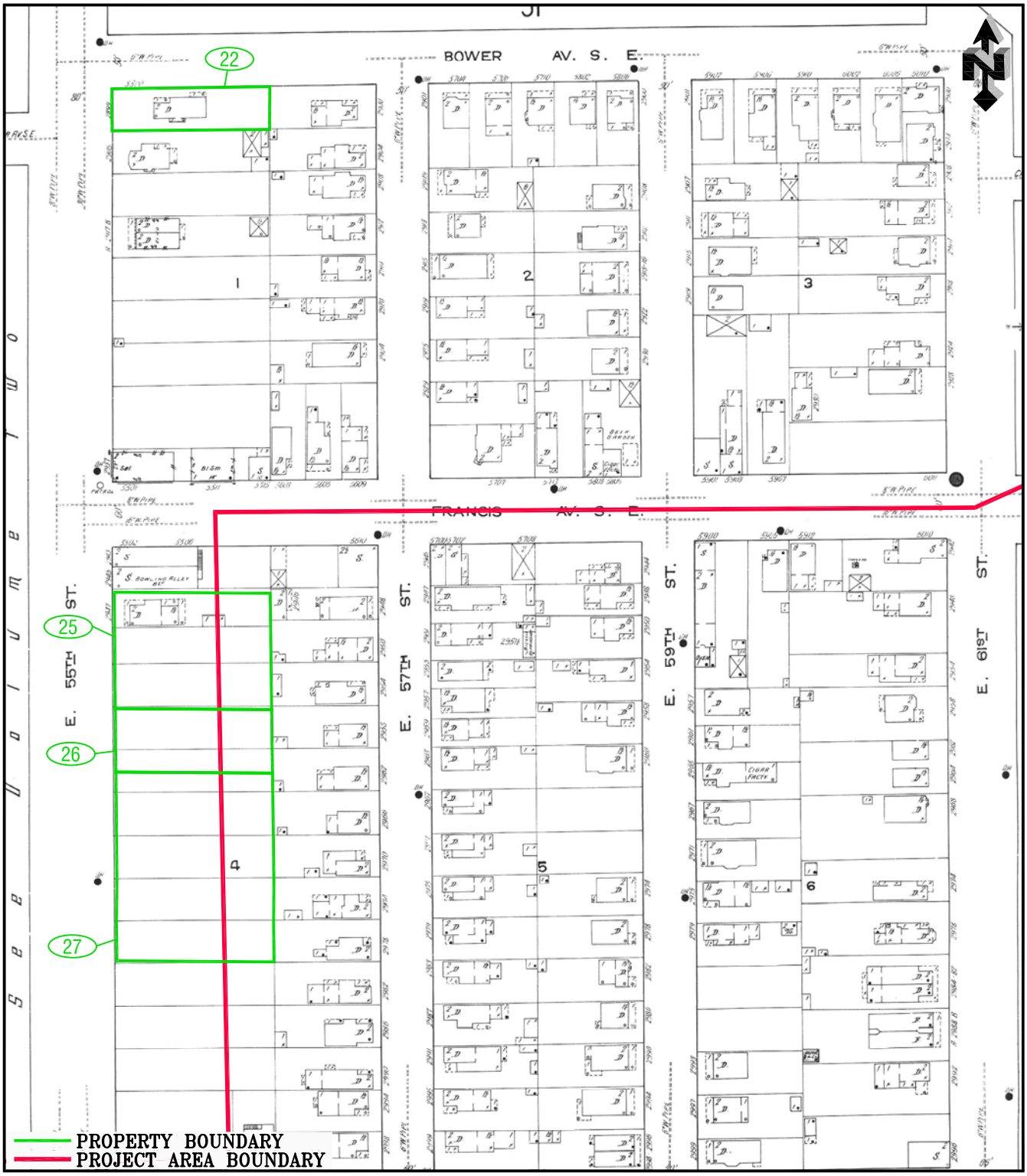

HzW ENVIRONMENTAL CONSULTANTS, LLC

PROPERTY # 22, 25, 26 & 27
OPPORTUNITY CORRIDOR
CLEVELAND, CUYAHOGA COUNTY, OHIO

I:\2009\H09113\Phase I Report\CADDWGS\PH1-09113-SB-13-20s.dwg gbihart Apr 11, 2011

1913 SANBORN INSURANCE MAP

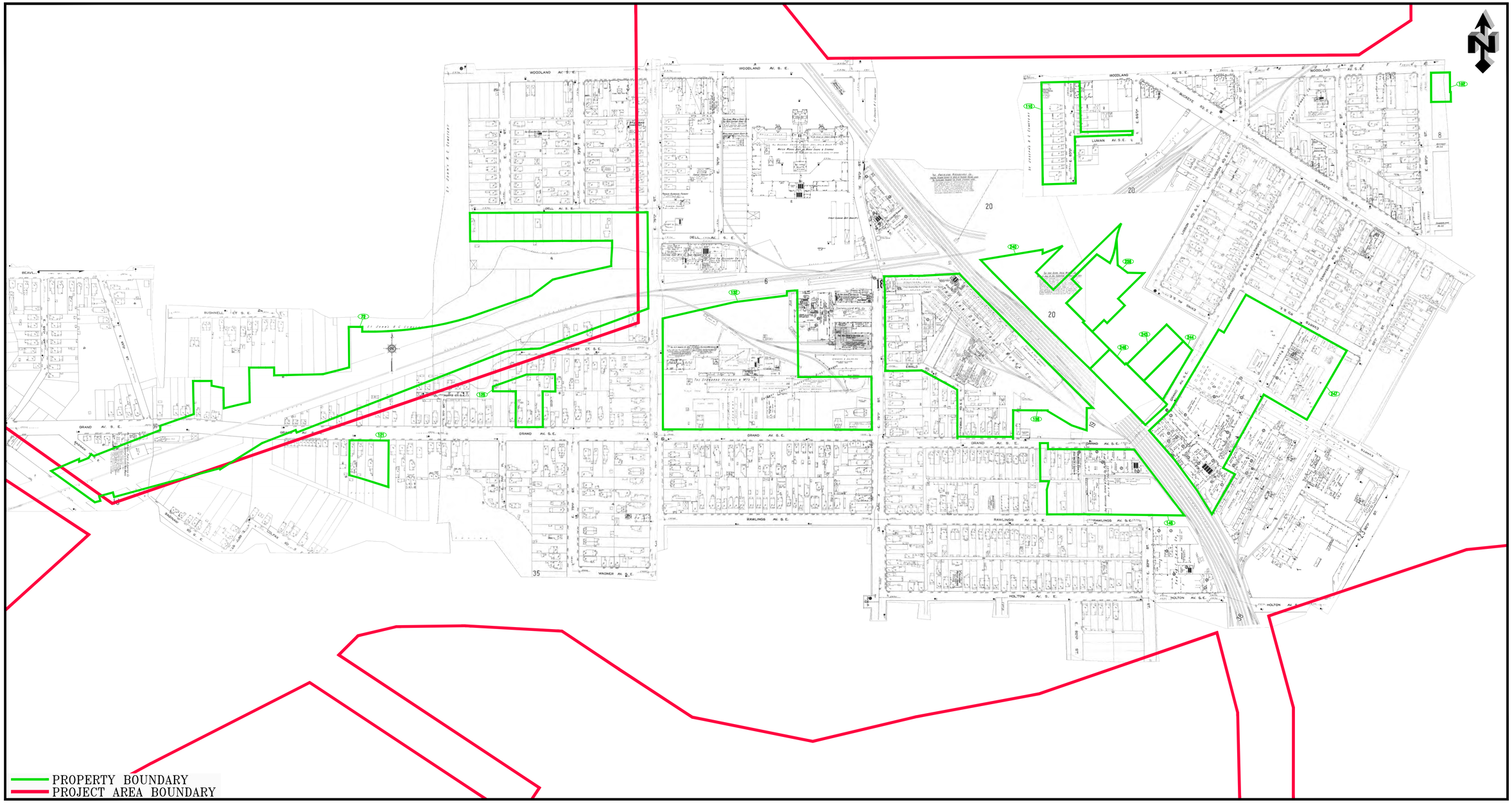

HzW Environmental Consultants, LLC

PROPERTY # 72, 110, 121, 125, 132, 138, 146, 192, 238, 240, 243, 244, 246 & 247
OPPORTUNITY CORRIDOR
CLEVELAND, CUYAHOGA COUNTY, OHIO

I:\2009\H09113\Phase I Report\CADD\WGS\PH1-09113-SB-13-MID-S.dwg gbihari Apr 11, 2011

1913 SANBORN INSURANCE MAP

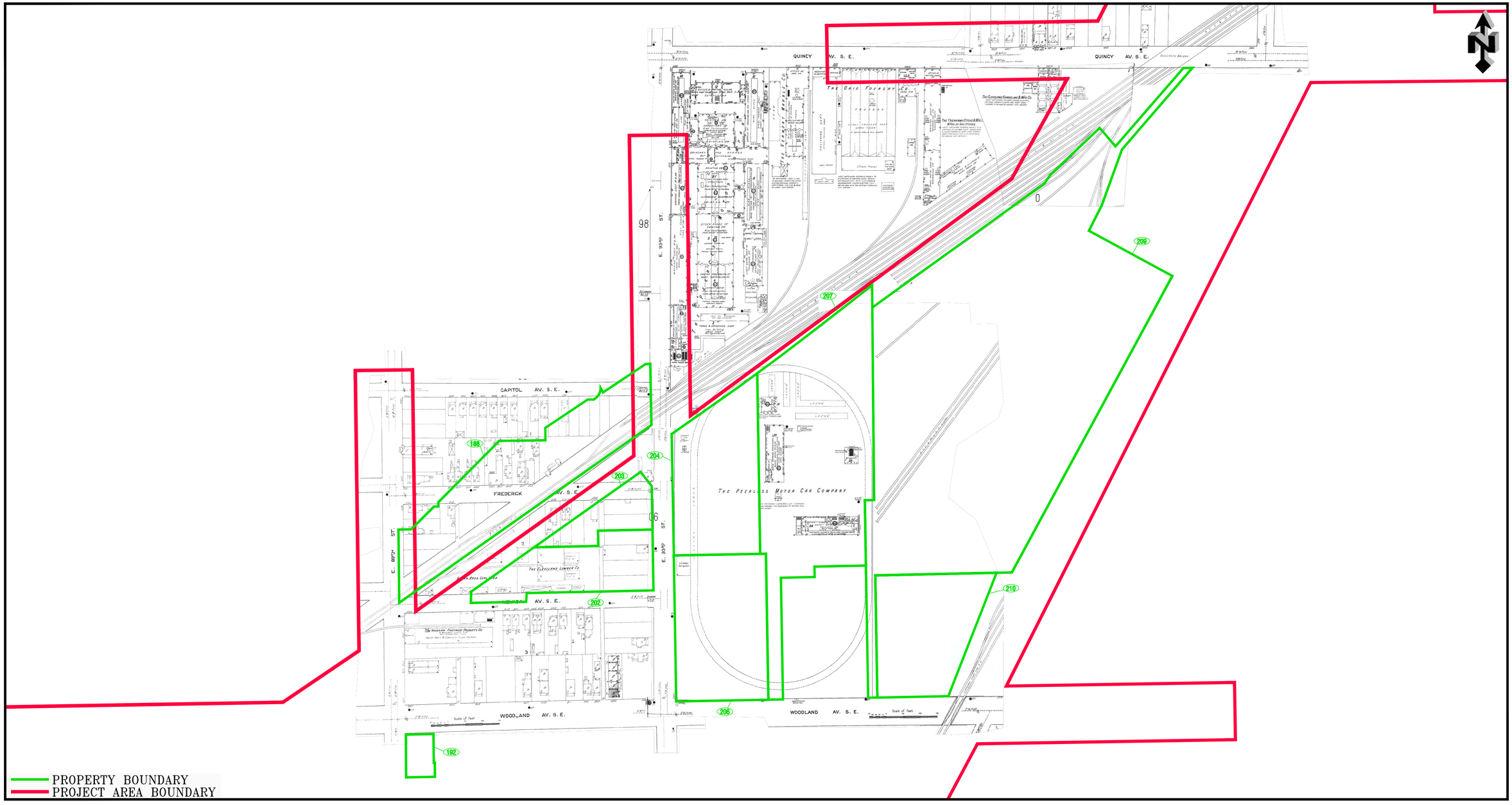

HzW ENVIRONMENTAL CONSULTANTS, LLC

PROPERTY # 188, 192, 202, 203, 204, 206, 207, 209 & 210
OPPORTUNITY CORRIDOR
CLEVELAND, CUYAHOGA COUNTY, OHIO

I:\2009\H09113\Phase I Report\CADD\WGS\PH1-09113-SB-13-MID-N.dwg gbihari Apr 11, 2011

1913 SANBORN INSURANCE MAP

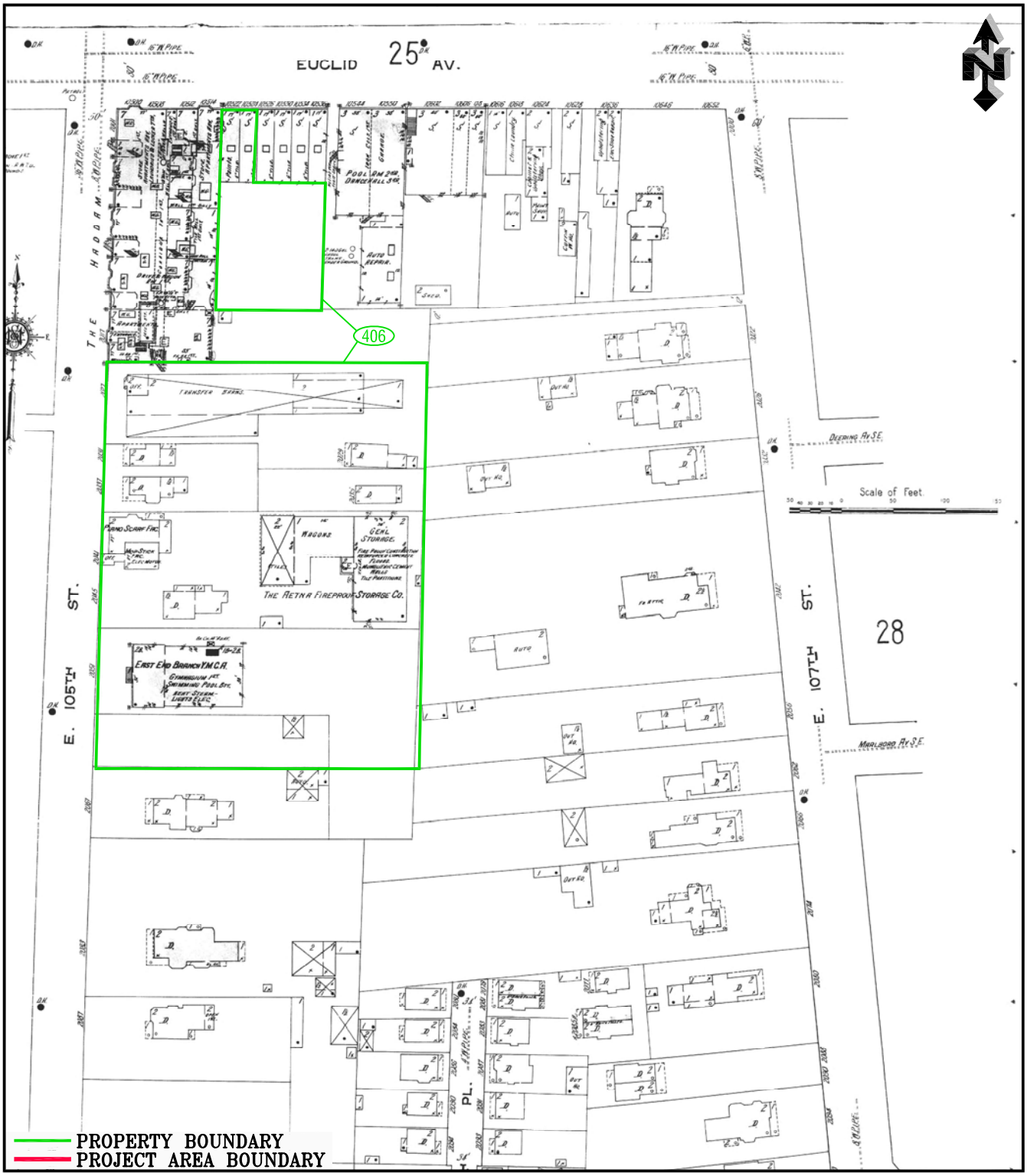

HzW ENVIRONMENTAL CONSULTANTS, LLC

PROPERTY # 406
OPPORTUNITY CORRIDOR
CLEVELAND, CUYAHOGA COUNTY, OHIO

I:\2009\H09113\Phase I Report\CADDWGS\PH1-09113-SB-13-406.dwg gblhart Apr 11, 2011

I:\2009\H09113\Phase I Report\CADDWGS\PH1-09113-SB-13-434.dwg gblhart Apr 11, 2011

1913 SANBORN INSURANCE MAP

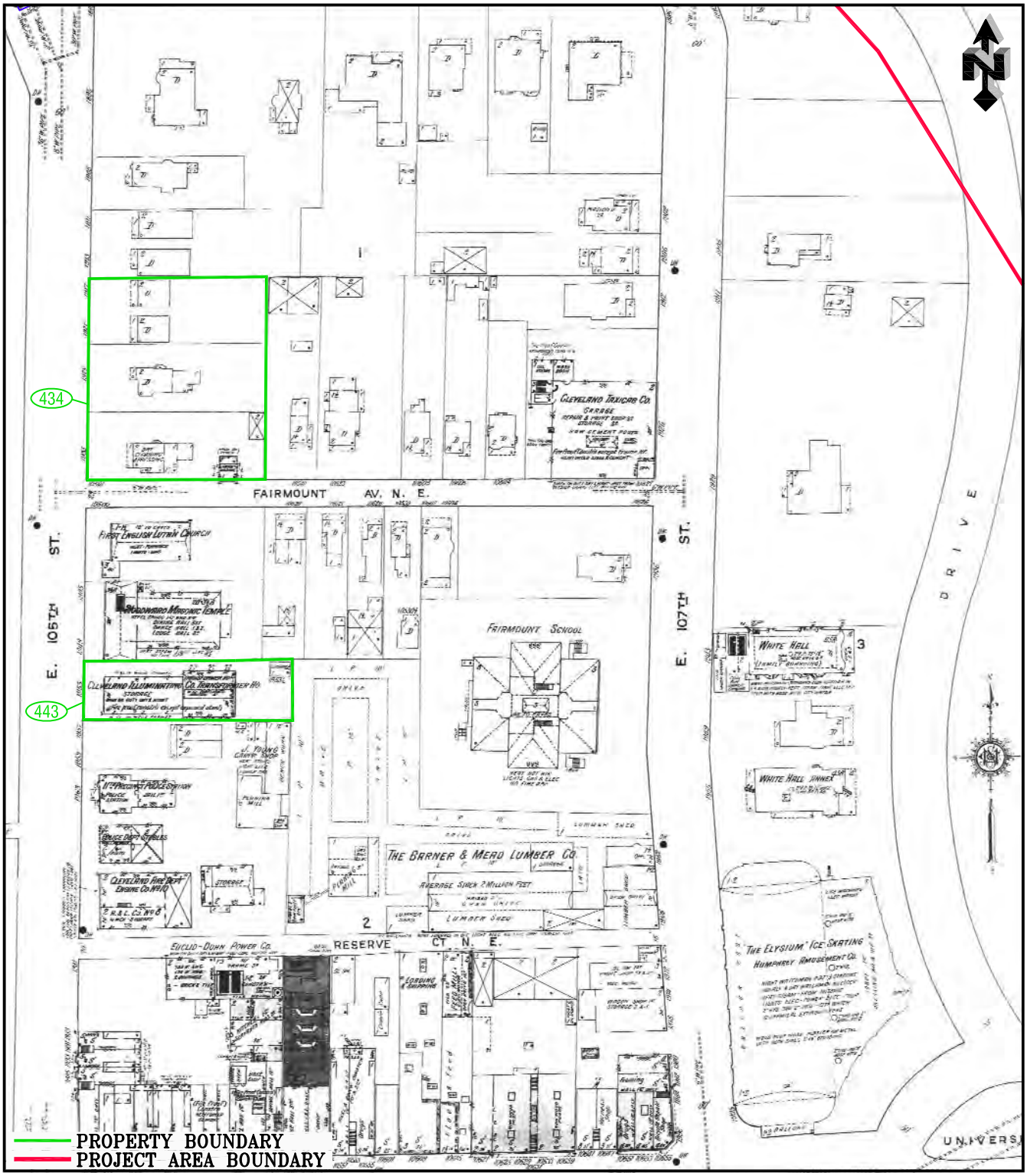

HzW ENVIRONMENTAL CONSULTANTS, LLC

PROPERTY # 434 & 443
OPPORTUNITY CORRIDOR
CLEVELAND, CUYAHOGA COUNTY, OHIO

I:\2009\H09113\Phase I Report\CADDWGS\PH1-09113-SB-51-20s.dwg gbihart Apr 11, 2011

1951 SANBORN INSURANCE MAP

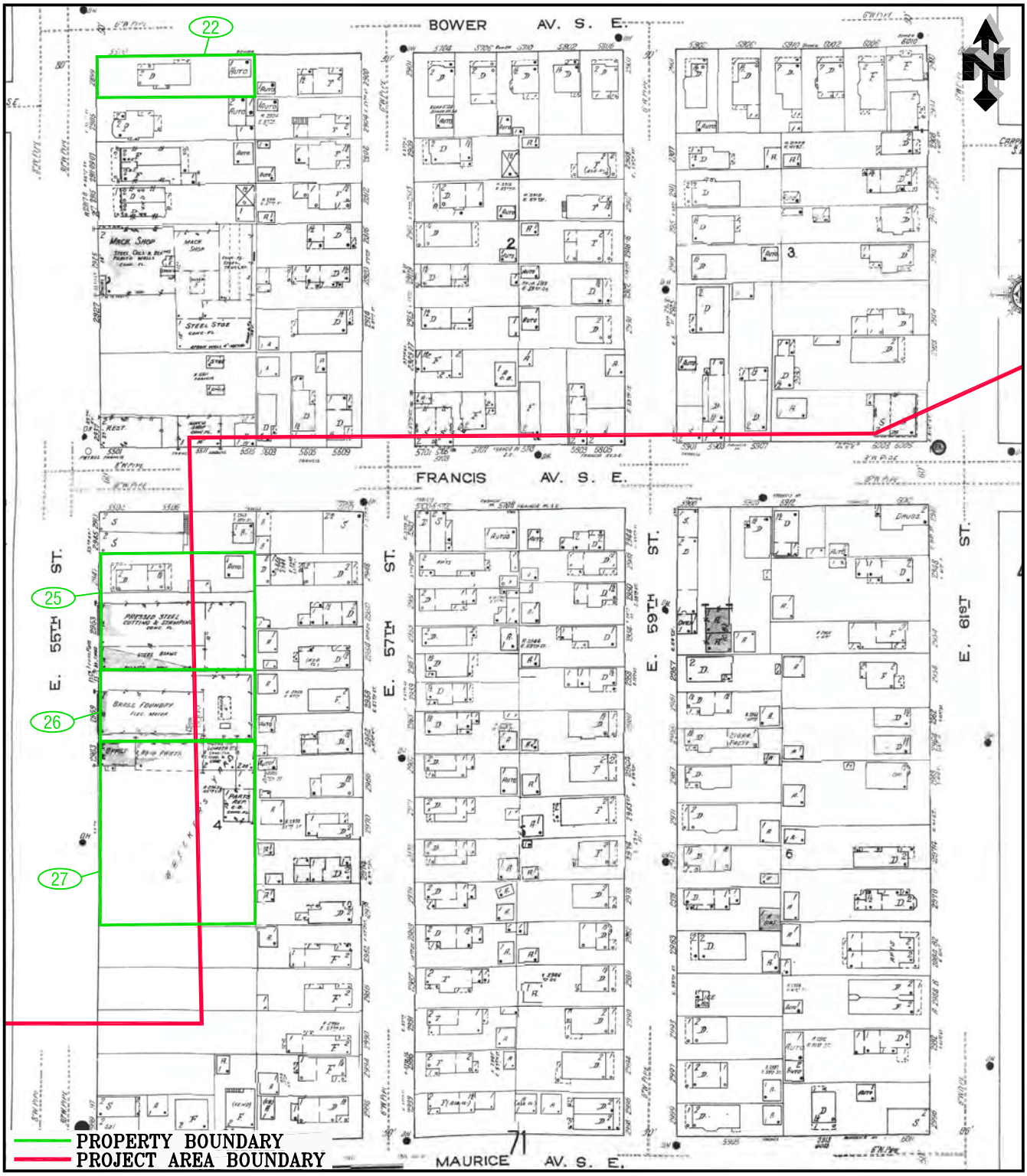

HzW ENVIRONMENTAL CONSULTANTS, LLC

PROPERTY # 22, 25, 26 & 27
OPPORTUNITY CORRIDOR
CLEVELAND, CUYAHOGA COUNTY, OHIO

1951 SANBORN INSURANCE MAP

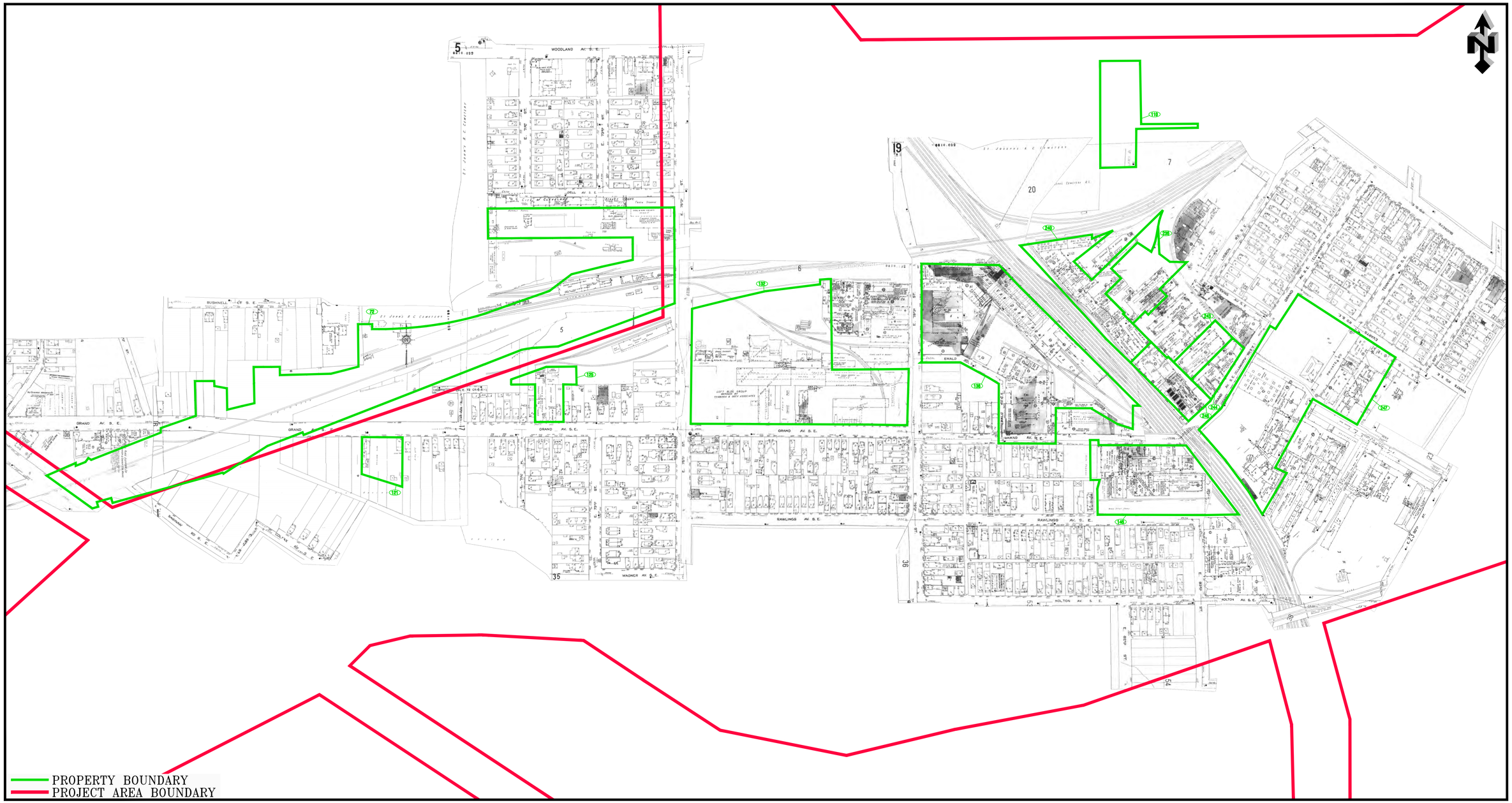

HzW Environmental Consultants, LLC

PROPERTY # 72, 110, 121, 125, 132, 138, 146, 238, 240, 243, 244, 246 & 247
OPPORTUNITY CORRIDOR
CLEVELAND, CUYAHOGA COUNTY, OHIO

1951 SANBORN INSURANCE MAP

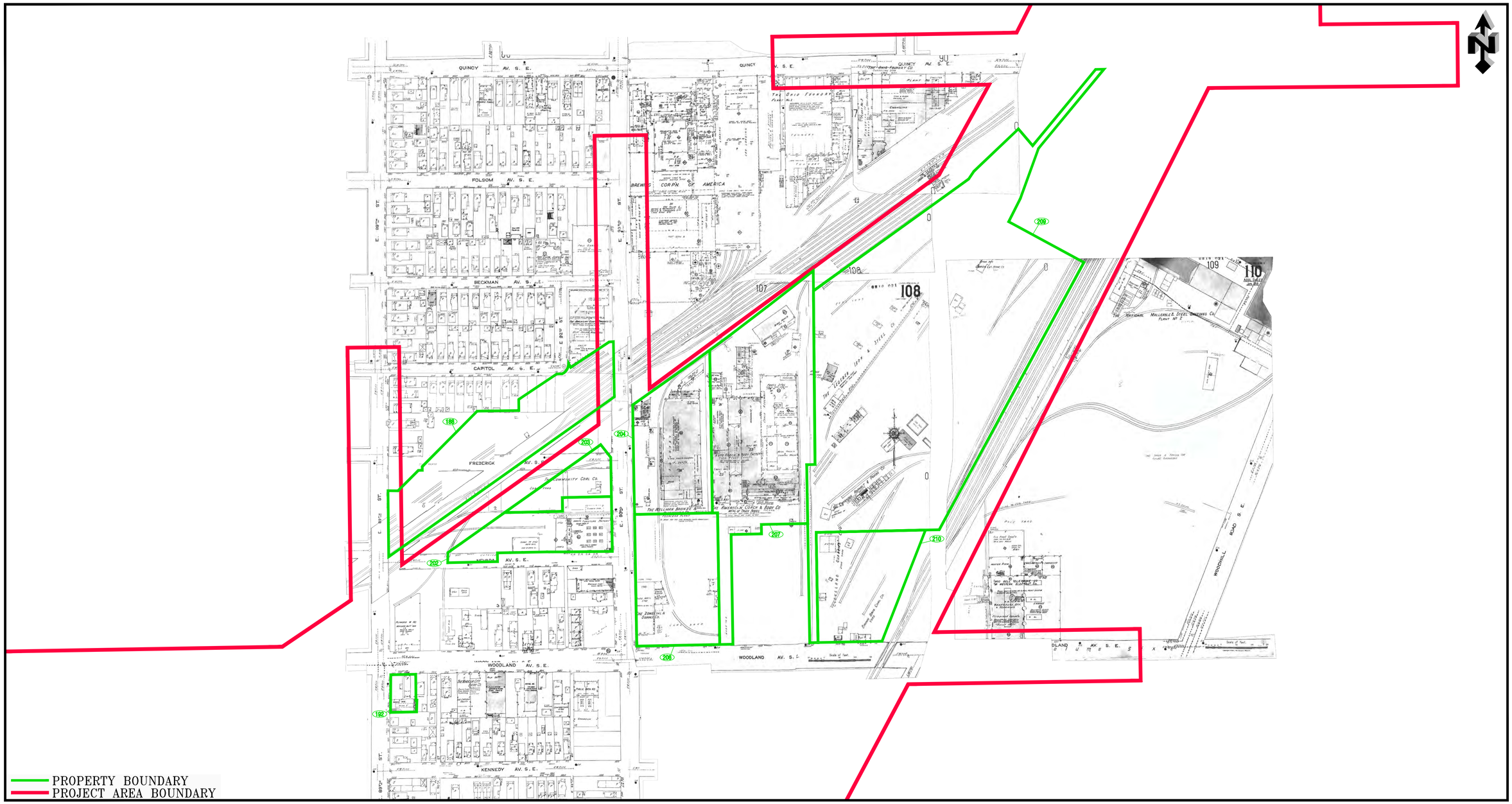

HzW ENVIRONMENTAL CONSULTANTS, LLC

PROPERTY # 188, 192, 202, 203, 204, 206, 207, 209 & 210
OPPORTUNITY CORRIDOR
CLEVELAND, CUYAHOGA COUNTY, OHIO

I:\2009\H09113\Phase I Report\CADDWGS\PH1-09113-SB-51-MID-1.dwg gbihari Apr 11, 2011

1963 SANBORN INSURANCE MAP

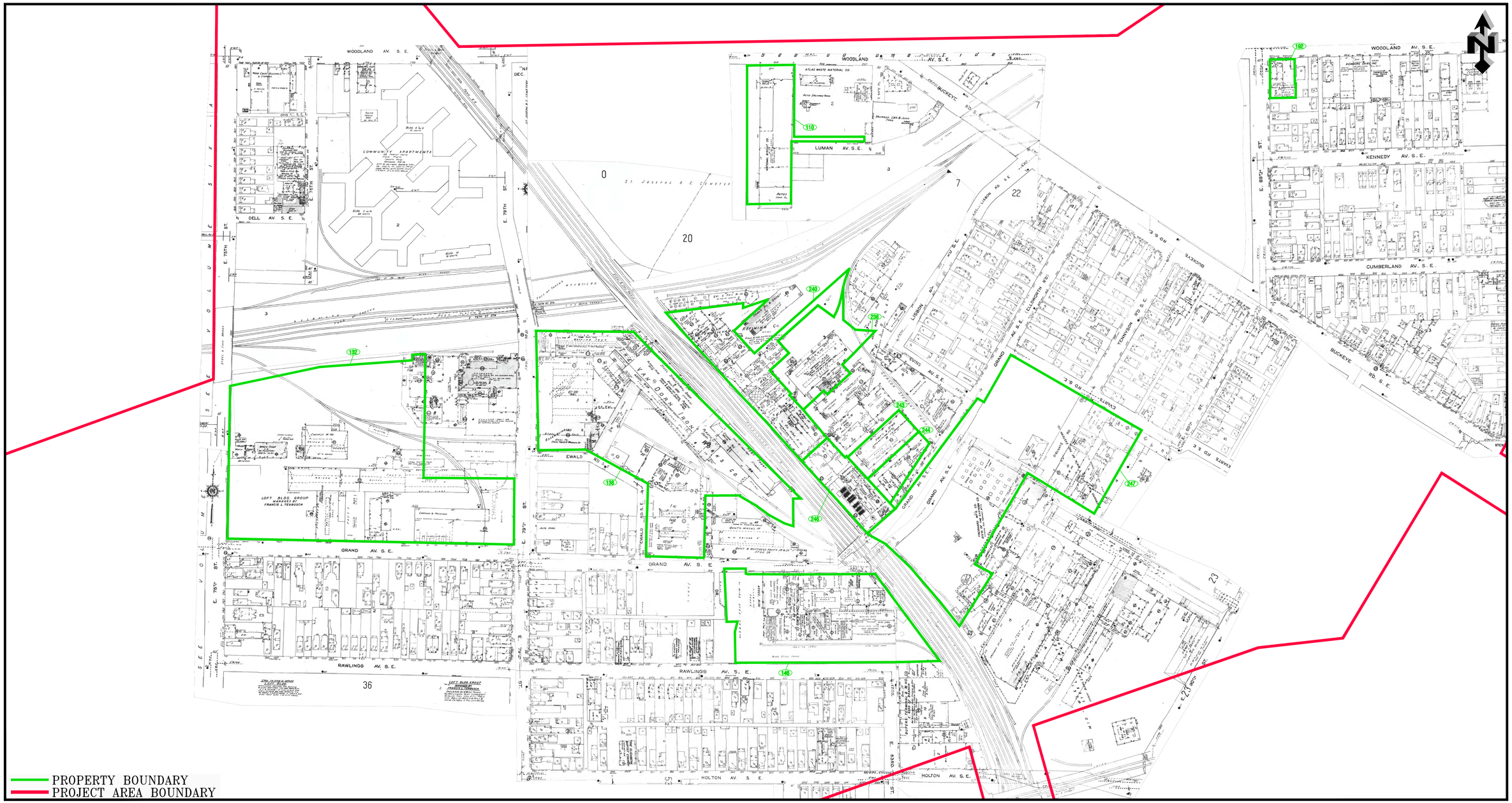

HzW Environmental Consultants, LLC

PROPERTY # 110, 132, 138, 146, 192, 238, 240, 243, 244, 246 & 247
OPPORTUNITY CORRIDOR
CLEVELAND, CUYAHOGA COUNTY, OHIO

I:\2009\H09113\Phase I Report\CADD\WGS\PH1-09113-SB-R3-406.dwg, qbhart, Apr 11, 2011

1963 SANBORN INSURANCE MAP

HzW Environmental Consultants, LLC

PROPERTY # 406
OPPORTUNITY CORRIDOR
CLEVELAND, CUYAHOGA COUNTY, OHIO

1973 SANBORN INSURANCE MAP

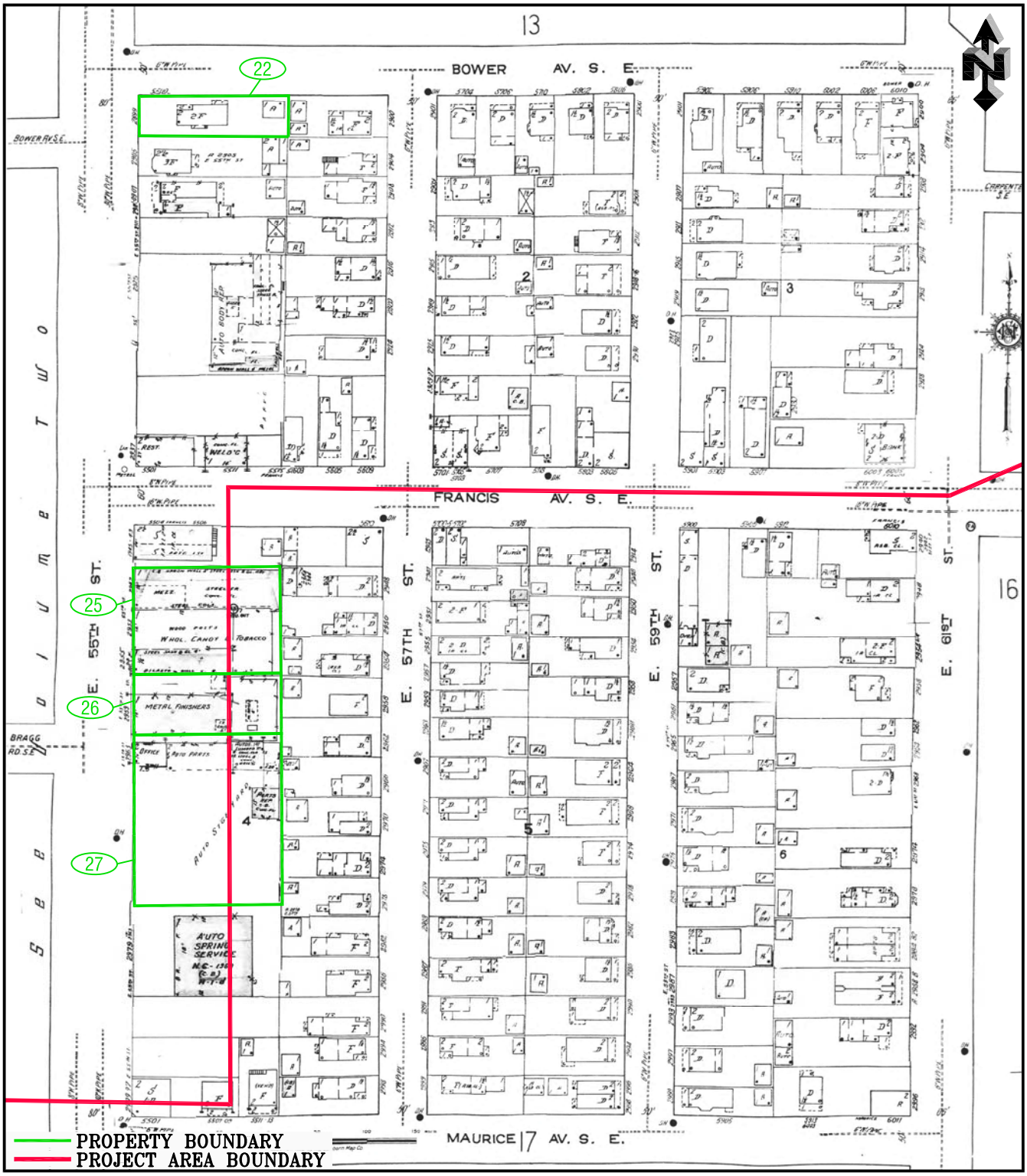

HzW ENVIRONMENTAL CONSULTANTS, LLC

PROPERTY # 22, 25, 26 & 27
OPPORTUNITY CORRIDOR
CLEVELAND, CUYAHOGA COUNTY, OHIO

I:\2009\H09113\Phase I Report\CADDWGS\PH1-09113-SB-73-20S.dwg gbhart Apr 11, 2011

1973 SANBORN INSURANCE MAP

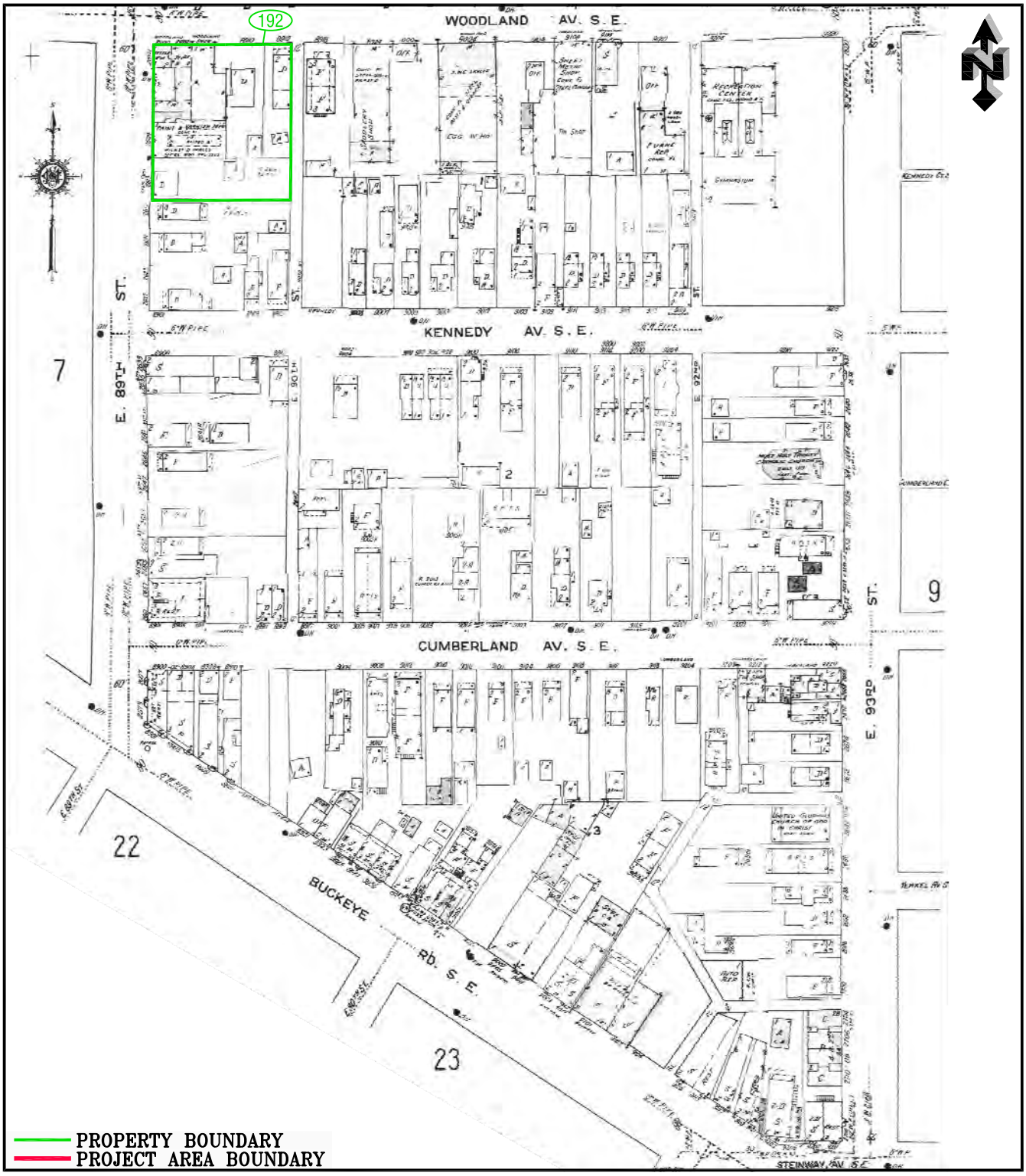

HzW ENVIRONMENTAL CONSULTANTS, LLC

PROPERTY # 192
OPPORTUNITY CORRIDOR
CLEVELAND, CUYAHOGA COUNTY, OHIO

I:\2009\H09113\Phase I Report\CADDWGS\PH1-09113-SB-73-192.dwg gbihari Apr 11, 2011

1973 SANBORN INSURANCE MAP

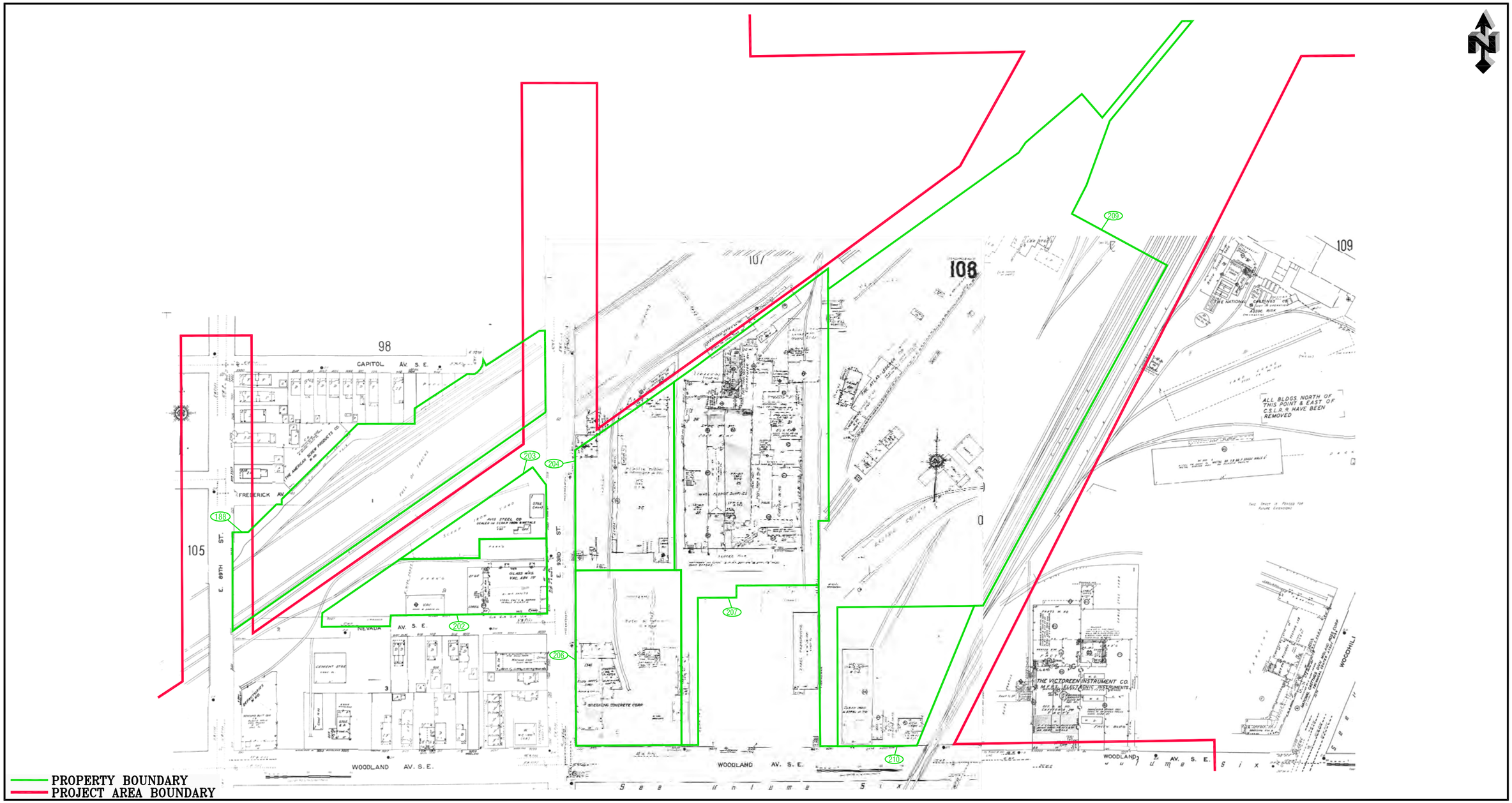

HZW ENVIRONMENTAL CONSULTANTS, LLC

PROPERTY # 188, 202, 203, 204, 206, 207, 209 & 210
OPPORTUNITY CORRIDOR
CLEVELAND, CUYAHOGA COUNTY, OHIO

k:2009\H09113\Phase I Report\CAD\DWGS\PH1-09113-SB-F3-2005.dwg gbhart Apr 11, 2011

1973 SANBORN INSURANCE MAP

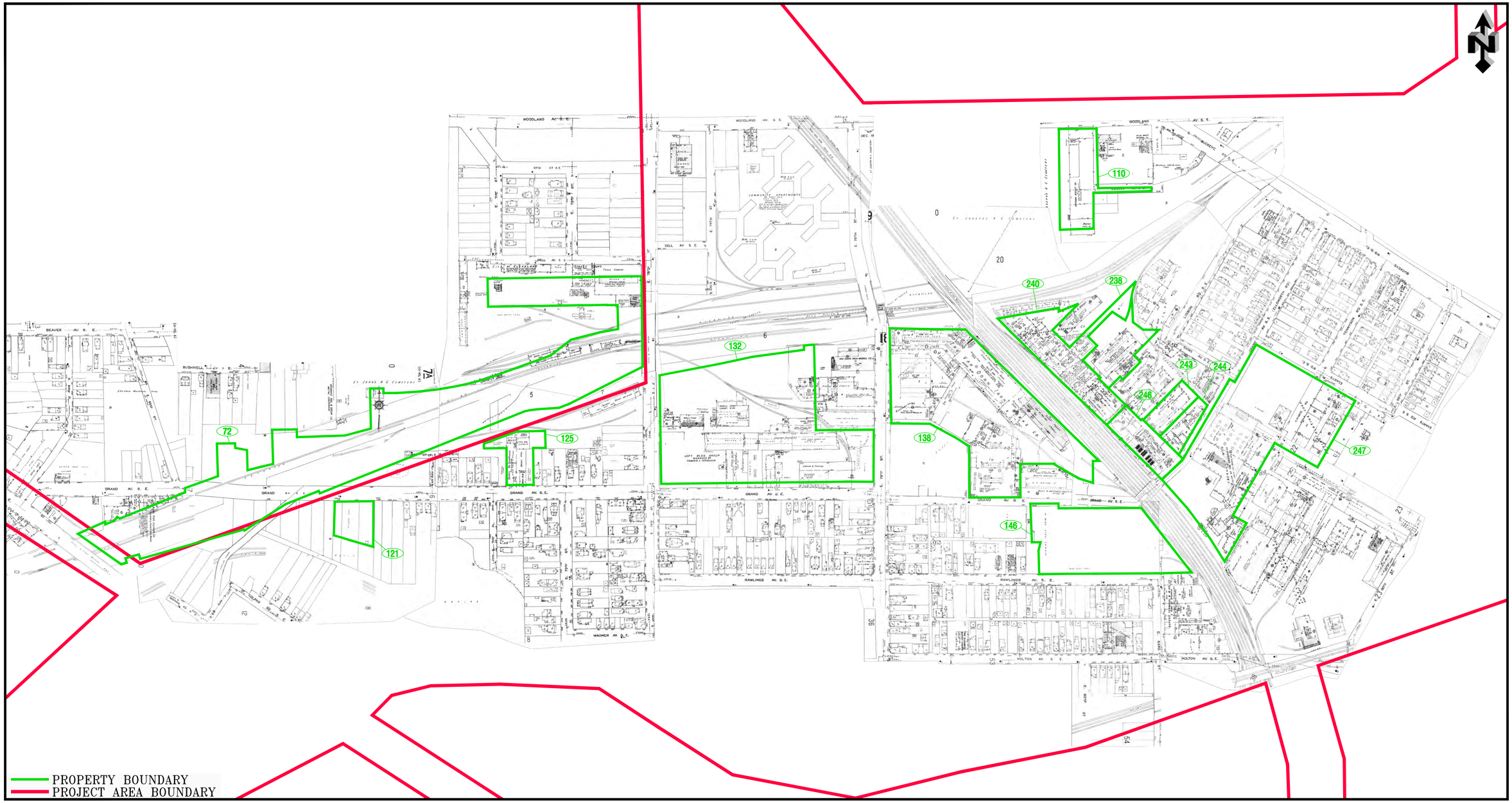
WOODLAND AV. S. E.
DELL AV. S. E.
BEAVER AV. S. E.
BUSHNELL
GRAND AV. S. E.
WAGNER AV. S. E.
RAWLINGS AV. S. E.
HOLTON AV. S. E.
E. 79TH ST.
E. 77TH ST.
E. 66TH ST.
E. 65TH ST.
E. 64TH ST.
E. 63RD ST.
E. 62ND ST.
E. 61ST ST.
E. 60TH ST.
E. 59TH ST.
E. 58TH ST.
E. 57TH ST.
E. 56TH ST.
E. 55TH ST.
E. 54TH ST.
E. 53RD ST.
E. 52ND ST.
E. 51ST ST.
E. 50TH ST.
E. 49TH ST.
E. 48TH ST.
E. 47TH ST.
E. 46TH ST.
E. 45TH ST.
E. 44TH ST.
E. 43RD ST.
E. 42ND ST.
E. 41ST ST.
E. 40TH ST.
E. 39TH ST.
E. 38TH ST.
E. 37TH ST.
E. 36TH ST.
E. 35TH ST.
E. 34TH ST.
E. 33RD ST.
E. 32ND ST.
E. 31ST ST.
E. 30TH ST.
E. 29TH ST.
E. 28TH ST.
E. 27TH ST.
E. 26TH ST.
E. 25TH ST.
E. 24TH ST.
E. 23RD ST.
E. 22ND ST.
E. 21ST ST.
E. 20TH ST.
E. 19TH ST.
E. 18TH ST.
E. 17TH ST.
E. 16TH ST.
E. 15TH ST.
E. 14TH ST.
E. 13TH ST.
E. 12TH ST.
E. 11TH ST.
E. 10TH ST.
E. 9TH ST.
E. 8TH ST.
E. 7TH ST.
E. 6TH ST.
E. 5TH ST.
E. 4TH ST.
E. 3RD ST.
E. 2ND ST.
E. 1ST ST.
E. 40TH ST.
E. 41ST ST.
E. 42ND ST.
E. 43RD ST.
E. 44TH ST.
E. 45TH ST.
E. 46TH ST.
E. 47TH ST.
E. 48TH ST.
E. 49TH ST.
E. 50TH ST.
E. 51ST ST.
E. 52ND ST.
E. 53RD ST.
E. 54TH ST.
E. 55TH ST.
E. 56TH ST.
E. 57TH ST.
E. 58TH ST.
E. 59TH ST.
E. 60TH ST.
E. 61ST ST.
E. 62ND ST.
E. 63RD ST.
E. 64TH ST.
E. 65TH ST.
E. 66TH ST.
E. 67TH ST.
E. 68TH ST.
E. 69TH ST.
E. 70TH ST.
E. 71ST ST.
E. 72ND ST.
E. 73RD ST.
E. 74TH ST.
E. 75TH ST.
E. 76TH ST.
E. 77TH ST.
E. 78TH ST.
E. 79TH ST.
E. 80TH ST.
E. 81ST ST.
E. 82ND ST.
E. 83RD ST.
E. 84TH ST.
E. 85TH ST.
E. 86TH ST.
E. 87TH ST.
E. 88TH ST.
E. 89TH ST.
E. 90TH ST.
E. 91ST ST.
E. 92ND ST.
E. 93RD ST.
E. 94TH ST.
E. 95TH ST.
E. 96TH ST.
E. 97TH ST.
E. 98TH ST.
E. 99TH ST.
E. 100TH ST.
E. 101ST ST.
E. 102ND ST.
E. 103RD ST.
E. 104TH ST.
E. 105TH ST.
E. 106TH ST.
E. 107TH ST.
E. 108TH ST.
E. 109TH ST.
E. 110TH ST.
E. 111TH ST.
E. 112TH ST.
E. 113TH ST.
E. 114TH ST.
E. 115TH ST.
E. 116TH ST.
E. 117TH ST.
E. 118TH ST.
E. 119TH ST.
E. 120TH ST.
E. 121ST ST.
E. 122ND ST.
E. 123RD ST.
E. 124TH ST.
E. 125TH ST.
E. 126TH ST.
E. 127TH ST.
E. 128TH ST.
E. 129TH ST.
E. 130TH ST.
E. 131ST ST.
E. 132ND ST.
E. 133RD ST.
E. 134TH ST.
E. 135TH ST.
E. 136TH ST.
E. 137TH ST.
E. 138TH ST.
E. 139TH ST.
E. 140TH ST.
E. 141ST ST.
E. 142ND ST.
E. 143RD ST.
E.

1973 SANBORN INSURANCE MAP

HzW ENVIRONMENTAL CONSULTANTS, LLC

PROPERTY # 406
OPPORTUNITY CORRIDOR
CLEVELAND, CUYAHOGA COUNTY, OHIO

I:\2009\H09113\Phase I Report\CADDWGS\PH1-09113-SB-73-406.dwg gbihari Apr 11, 2011