Maps

Packet 2 – Alternative 2: Map 11 to Map 19

Map 1 – Alternative 2 large map

Map 2 - Alternative 2 - map index

Map 3 - Alternative 2 map 1

Map 4 - Alternative 2 map 2

Map 5 - Alternative 2 map 3

Map 6 - Alternative 2 map 4

Map 7 - Alternative 2 map 5

Map 8 - Alternative 2 map 6

Map 9 - Alternative 2 map 7

UPPER NORTH FORK HFRA ECOSYSTEM RESTORATION PROJECT

Alternative 2

Salmon-Challis National Forest

September 5, 2013

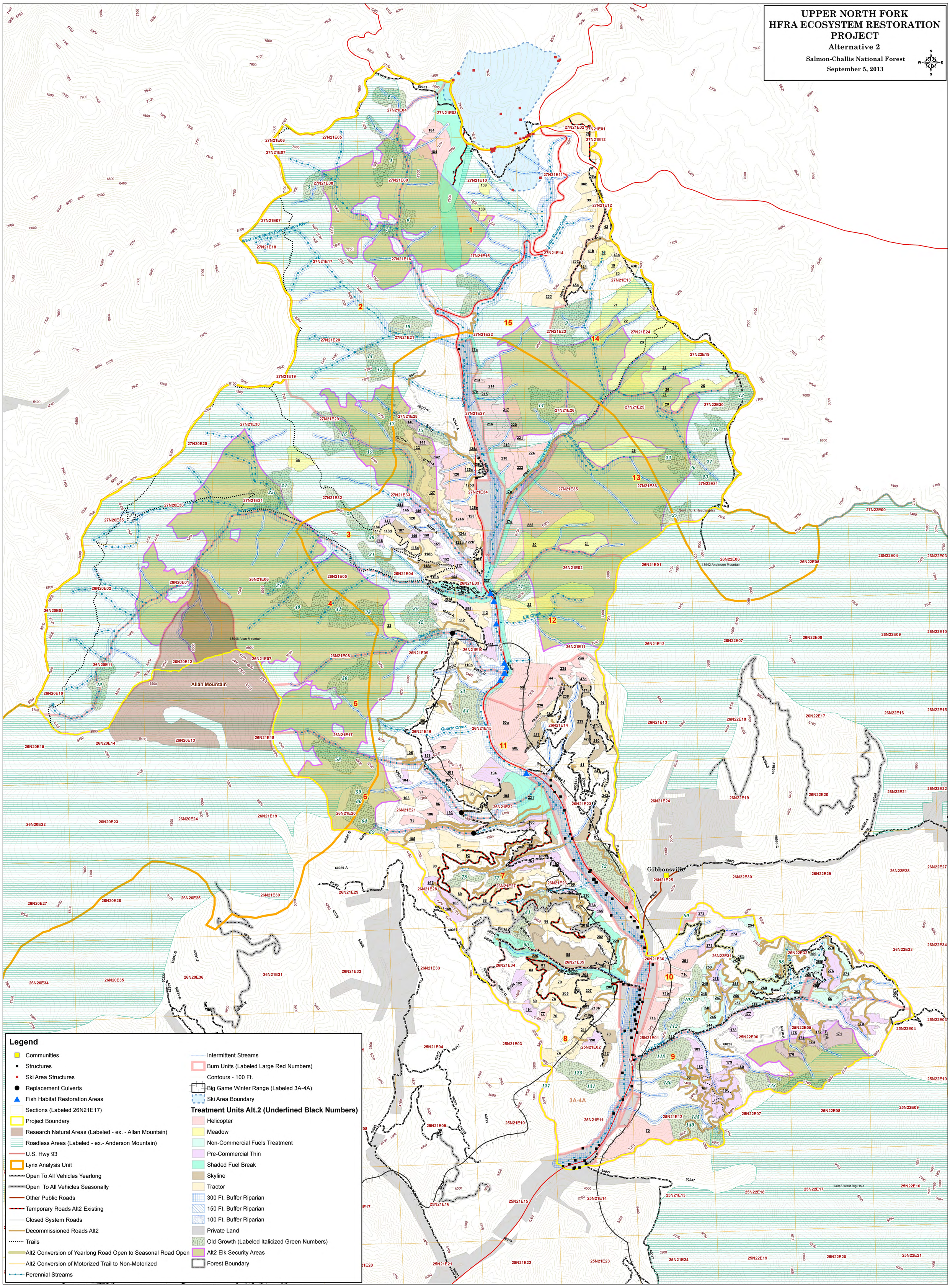

UPPER NORTH FORK HFRA ECOSYSTEM RESTORATION PROJECT

Alternative 2

Salmon-Challis National Forest

September 5, 2013

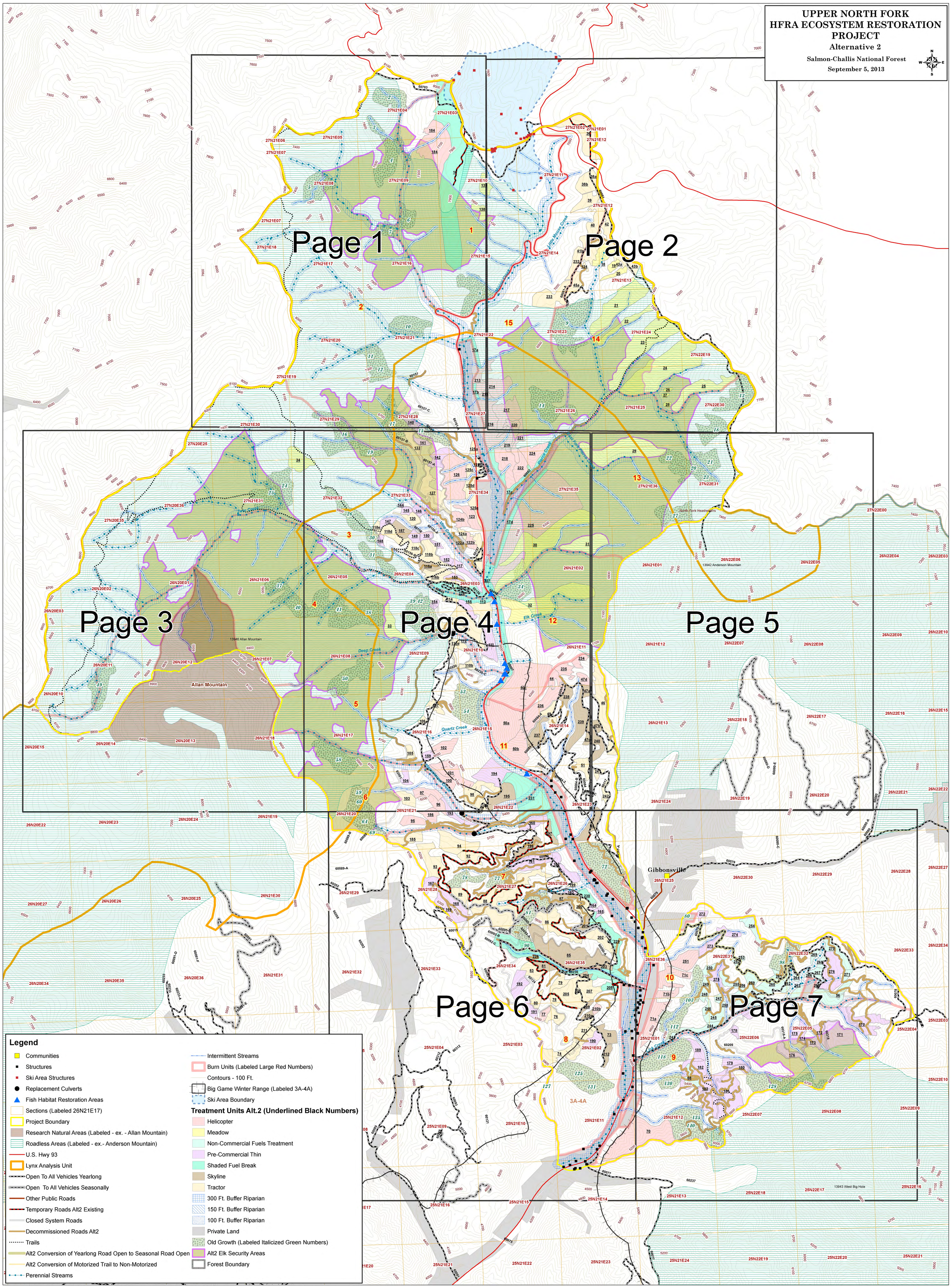

UPPER NORTH FORK HFRA ECOSYSTEM RESTORATION PROJECT

Alternative 2

Salmon-Challis National Forest

September 5, 2013

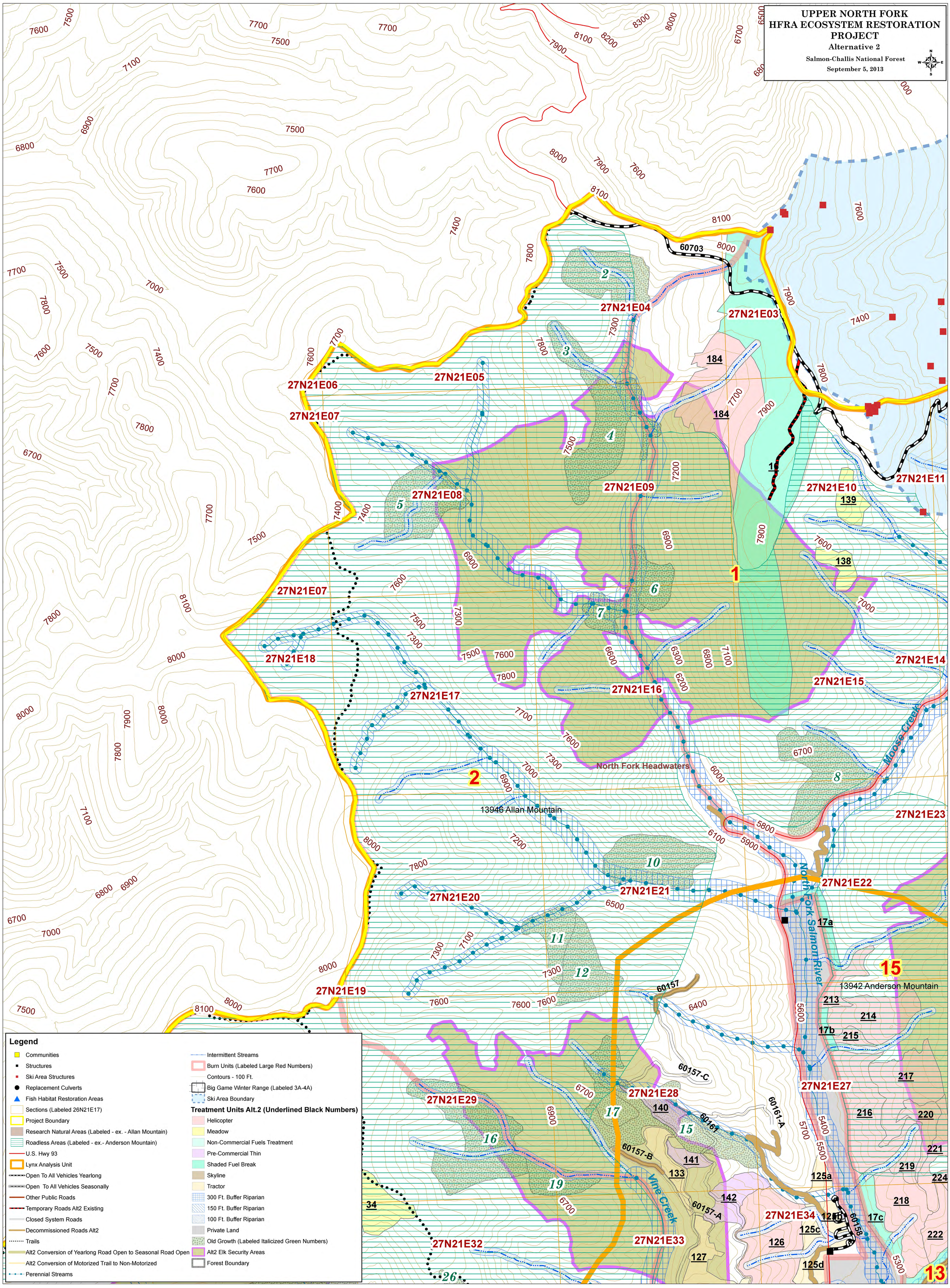

UPPER NORTH FORK HFRA ECOSYSTEM RESTORATION PROJECT

Alternative 2

Salmon-Challis National Forest

September 5, 2013

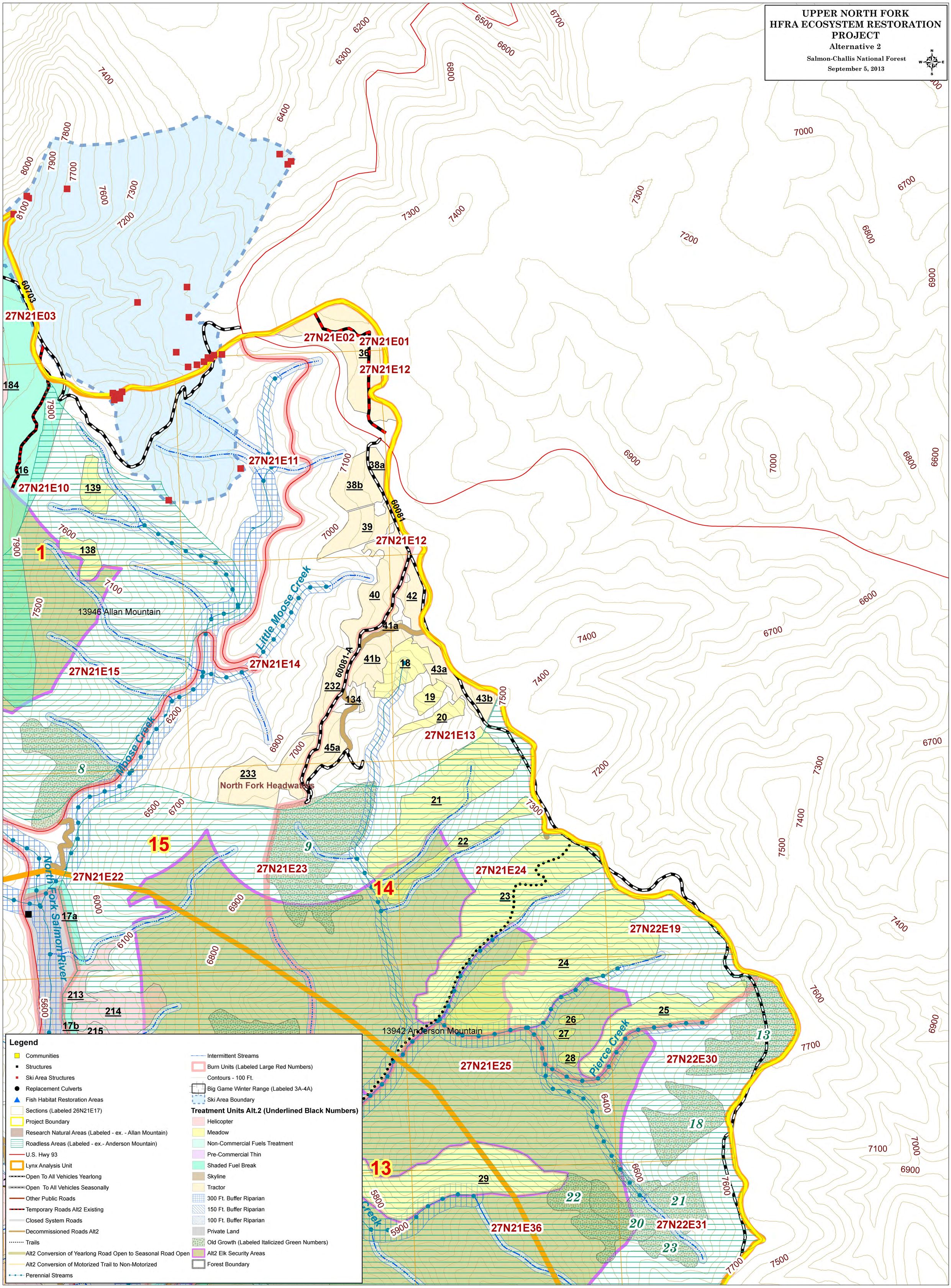

UPPER NORTH FORK HFRA ECOSYSTEM RESTORATION PROJECT

Alternative 2

Salmon-Challis National Forest

September 5, 2013

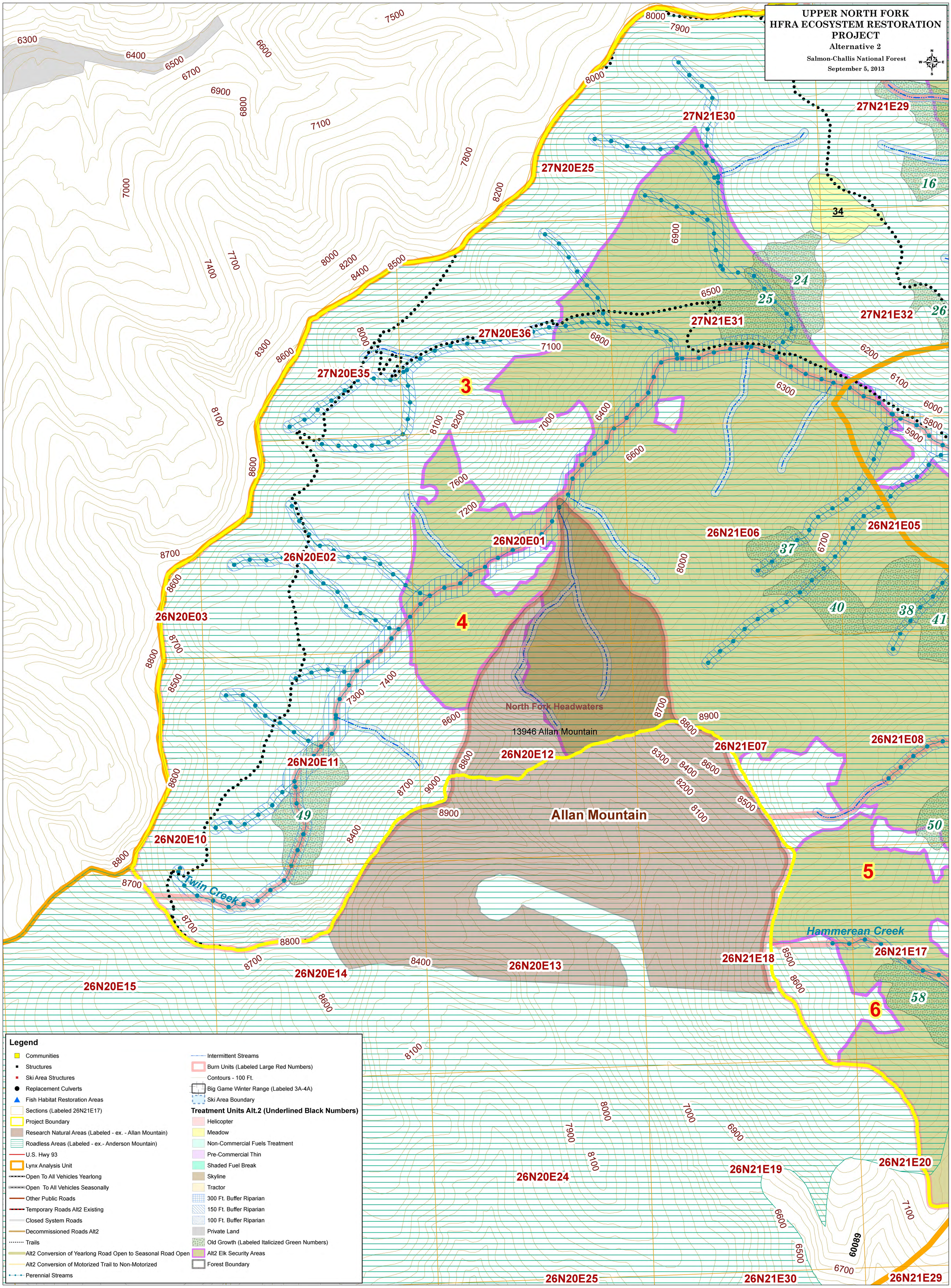

UPPER NORTH FORK HFRA ECOSYSTEM RESTORATION PROJECT

Alternative 2

Salmon-Challis National Forest

September 5, 2013

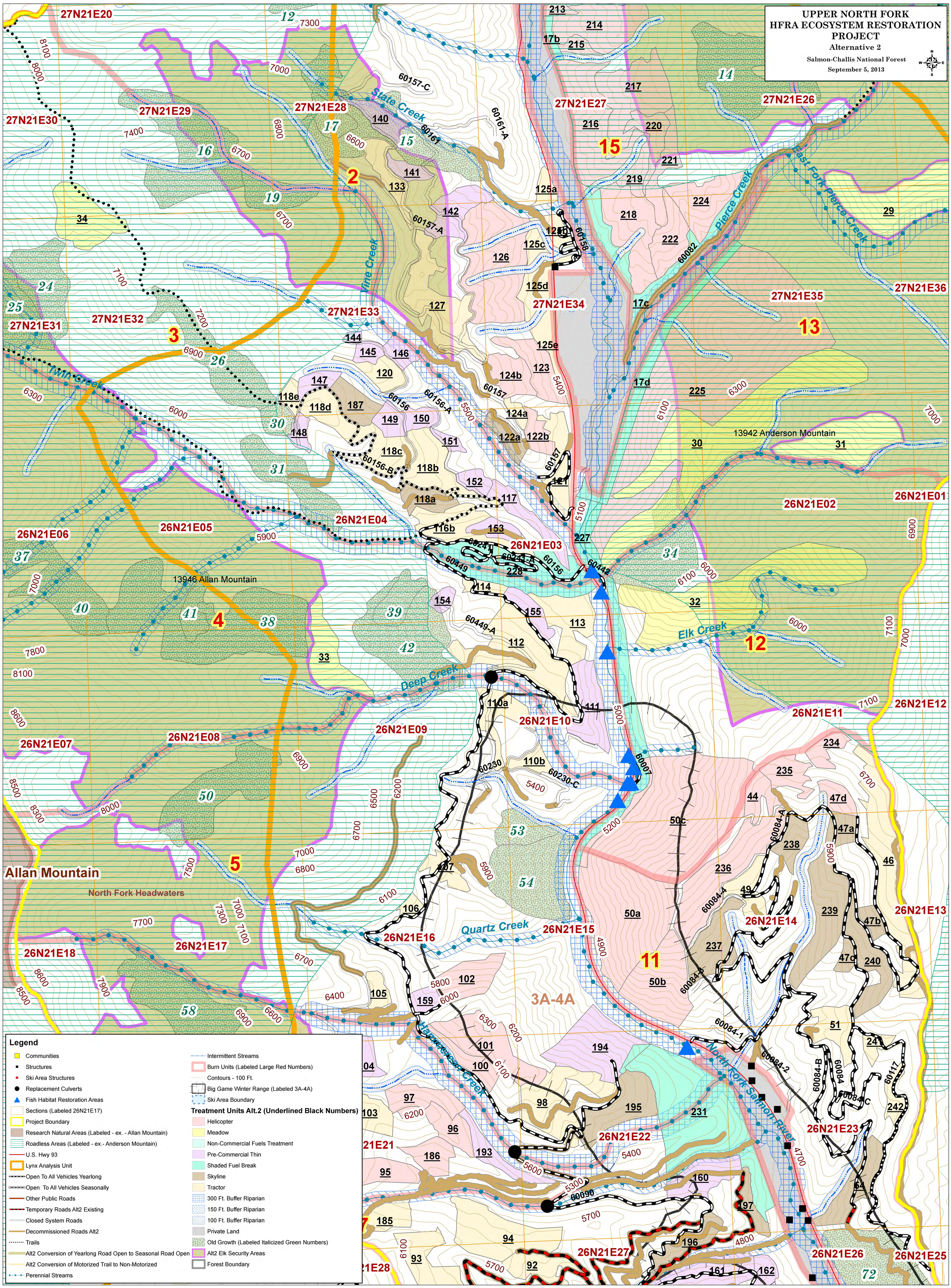

UPPER NORTH FORK HFRA ECOSYSTEM RESTORATION PROJECT

Alternative 2

Salmon-Challis National Forest

September 5, 2013

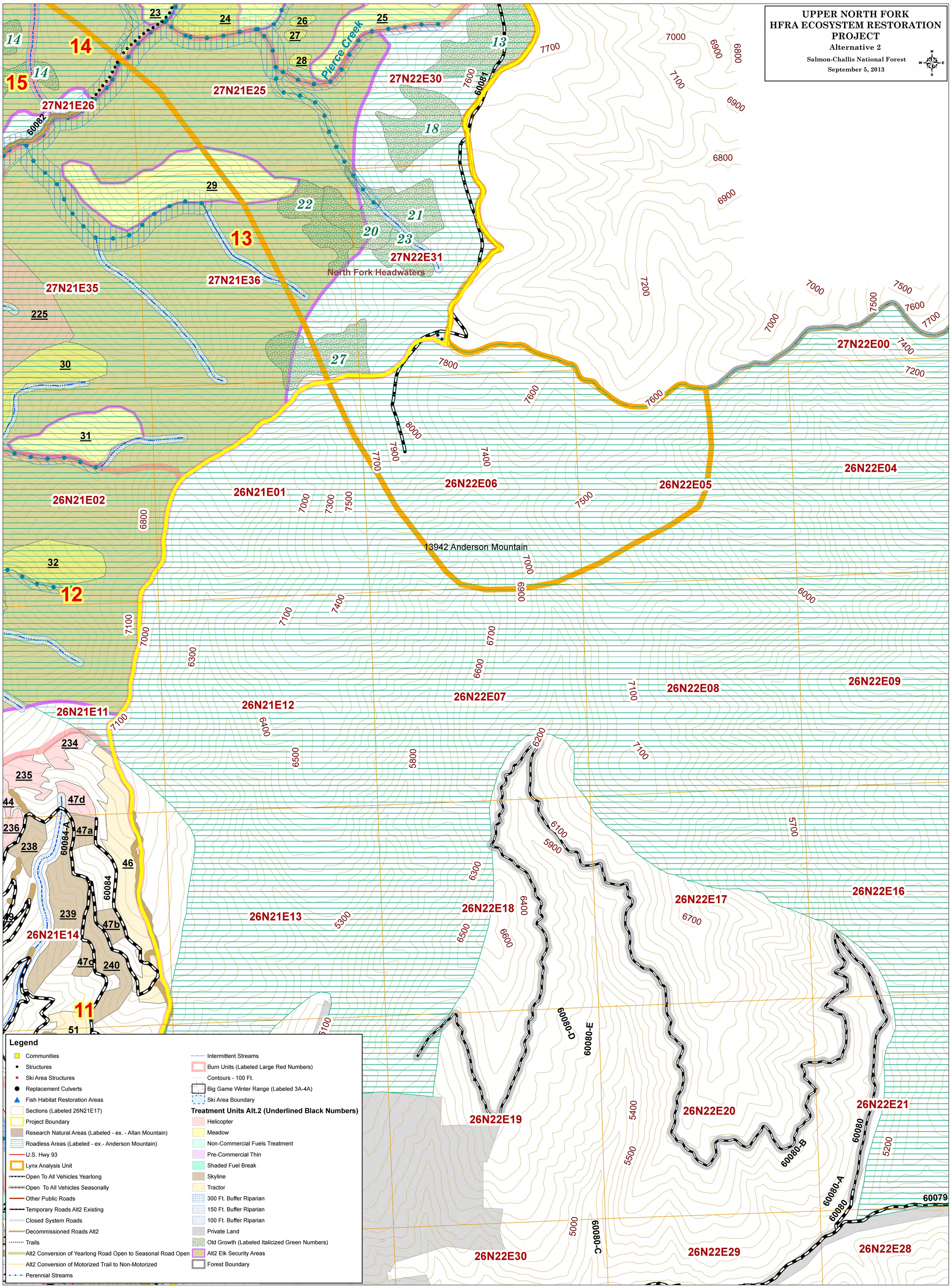

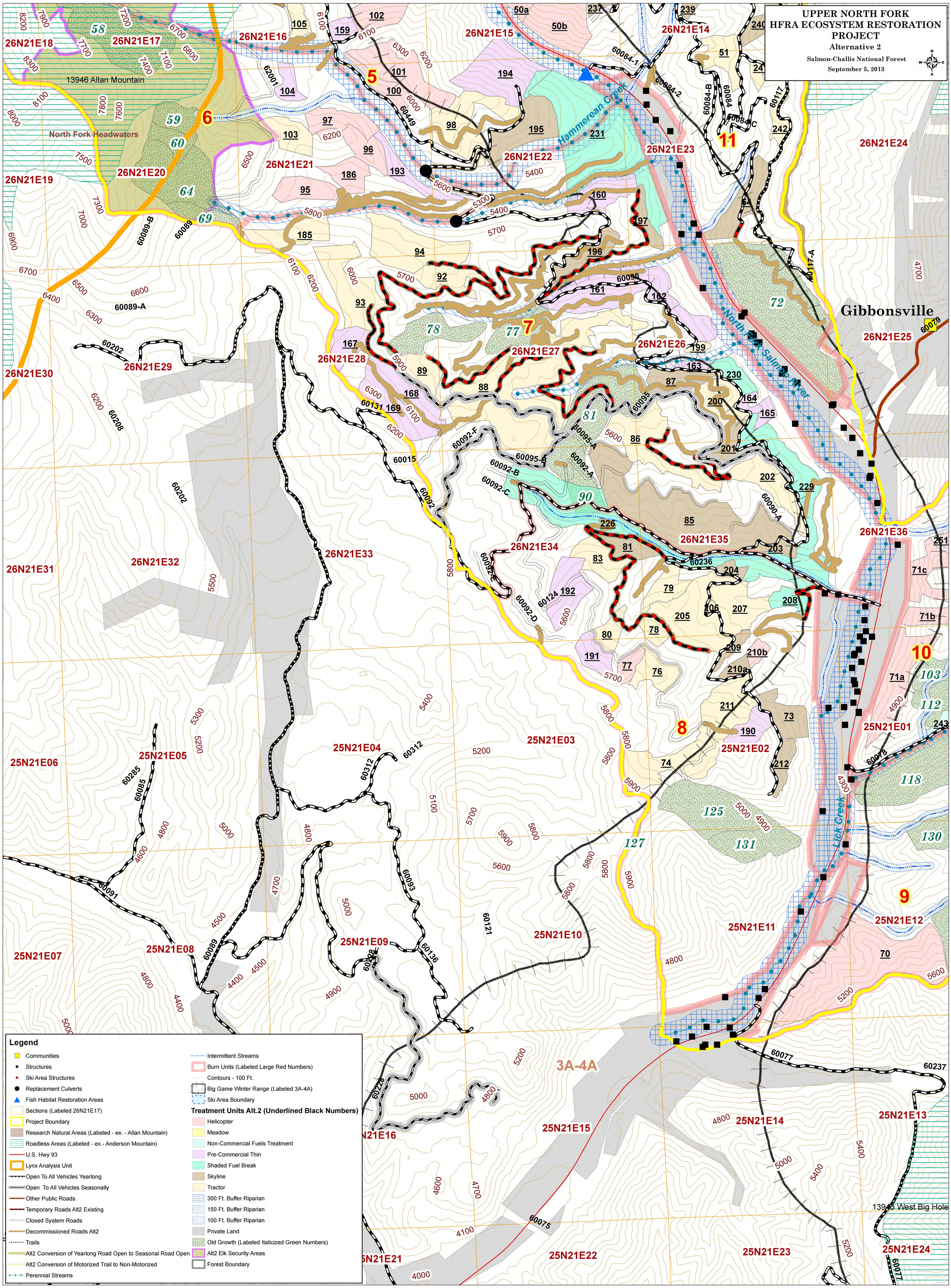
UPPER NORTH FORK
HFRA ECOSYSTEM RESTORATION
PROJECT
Alternative 2
Salmon-Challis National Forest
September 5, 2013
Legend
Communities
Structures
Ski Area Structures
Replacement Culverts
Fish Habitat Restoration Areas
Sections (Labeled 26N21E17)
Project Boundary
Research Natural Areas (Labeled - ex. - Allan Mountain)
Roadless Areas (Labeled - ex.- Anderson Mountain)
U.S. Hwy 93
Lynx Analysis Unit
Open To All Vehicles Yearlong
Open To All Vehicles Seasonally
Other Public Roads
Temporary Roads Alt2 Existing
Closed System Roads
Decommissioned Roads Alt2
Trails
Alt2 Conversion of Yearlong Road Open to Seasonal Road Open
Alt2 Conversion of Motorized Trail to Non-Motorized
Perennial Streams
Intermittent Streams
Burn Units (Labeled Large Red Numbers)
Contours - 100 Ft.
Big Game Winter Range (Labeled 3A-4A)
Ski Area Boundary
Treatment Units Alt.2 (Underlined Black Numbers)
Helicopter
Meadow
Non-Commercial Fuels Treatment
Pre-Commercial Thin
Shaded Fuel Break
Skyline
Tractor
300 Ft. Buffer Riparian
150 Ft. Buffer Riparian
100 Ft. Buffer Riparian
Private Land
Old Growth (Labeled Italicized Green Numbers)
Alt2 Elk Security Areas
Forest Boundary
Gibbonsville
North Fork Salmon River
Hammerean Creek
Lick Creek
North Fork Headwaters
13946 Allan Mountain
13943 West Big Hole
3A-4A
26N21E18
26N21E17
26N21E16
26N21E15
26N21E14
26N21E24
26N21E19
26N21E20
26N21E21
26N21E22
26N21E23
26N21E25
26N21E30
26N21E29
26N21E28
26N21E27
26N21E26
26N21E31
26N21E32
26N21E33
26N21E34
26N21E35
26N21E36
25N21E06
25N21E05
25N21E04
25N21E03
25N21E02
25N21E01
25N21E07
25N21E08
25N21E09
25N21E10
25N21E11
25N21E12
25N21E13
25N21E14
25N21E15
25N21E16
25N21E21
25N21E22
25N21E23
25N21E24

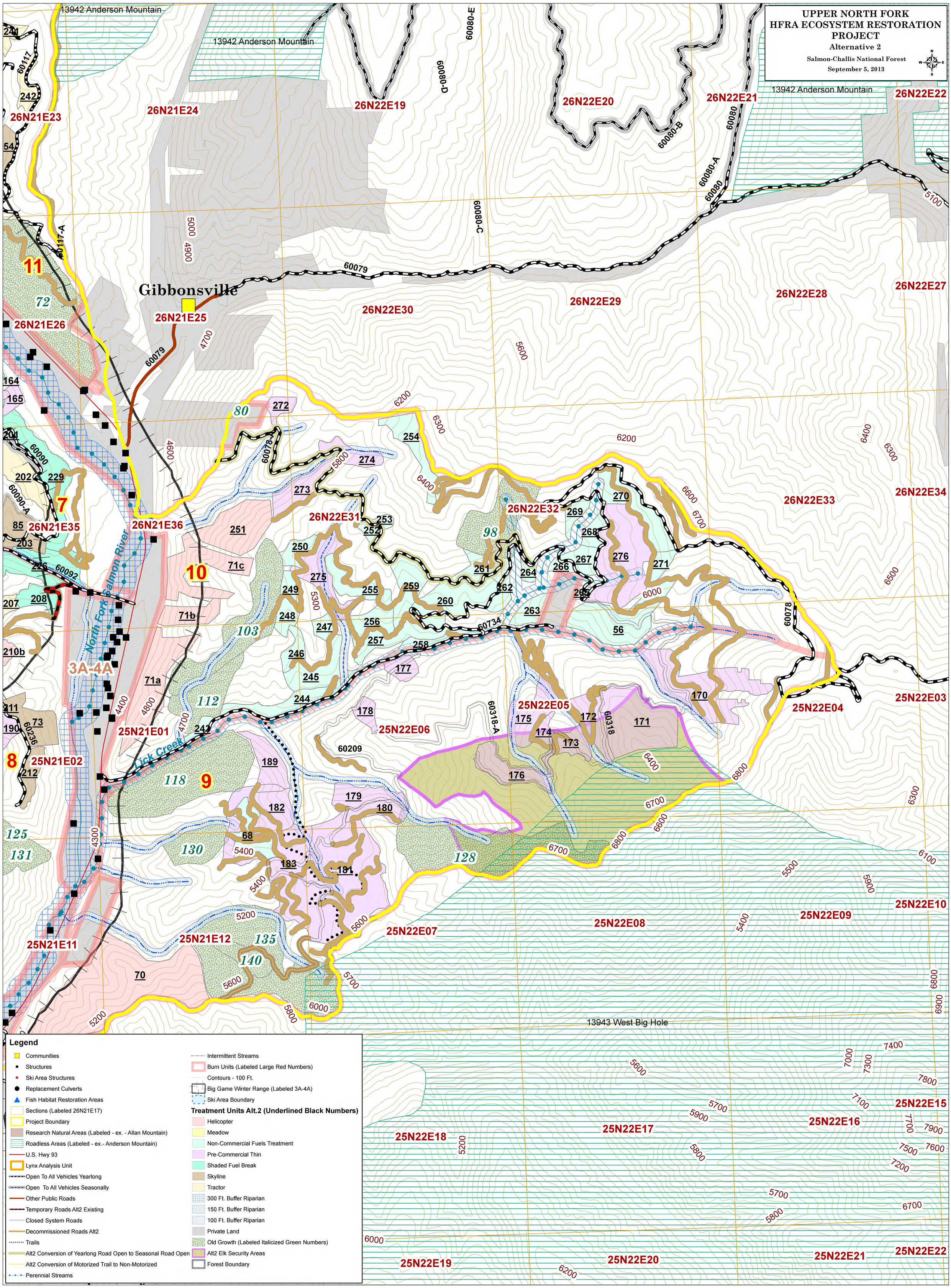
UPPER NORTH FORK
HFRA ECOSYSTEM RESTORATION
PROJECT
Alternative 2
Salmon-Challis National Forest
September 5, 2013
Gibbonsville
North Fork Salmon River
Lick Creek
13942 Anderson Mountain
13943 West Big Hole
26N21E23
26N21E24
26N22E19
26N22E20
26N22E21
26N22E22
26N21E25
26N21E26
26N22E27
26N22E28
26N22E29
26N22E30
26N21E35
26N21E36
26N22E31
26N22E32
26N22E33
26N22E34
26N22E03
26N22E04
25N22E05
25N22E06
25N21E01
25N21E02
25N22E07
25N22E08
25N22E09
25N22E10
25N21E11
25N21E12
25N22E15
25N22E16
25N22E17
25N22E18
25N22E19
25N22E20
25N22E21
25N22E22
Legend
Communities
Structures
Ski Area Structures
Replacement Culverts
Fish Habitat Restoration Areas
Sections (Labeled 26N21E17)
Project Boundary
Research Natural Areas (Labeled - ex. - Allan Mountain)
Roadless Areas (Labeled - ex.- Anderson Mountain)
U.S. Hwy 93
Lynx Analysis Unit
Open To All Vehicles Yearlong
Open To All Vehicles Seasonally
Other Public Roads
Temporary Roads Alt2 Existing
Closed System Roads
Decommissioned Roads Alt2
Trails
Alt2 Conversion of Yearlong Road Open to Seasonal Road Open
Alt2 Conversion of Motorized Trail to Non-Motorized
Perennial Streams
Intermittent Streams
Burn Units (Labeled Large Red Numbers)
Contours - 100 Ft.
Big Game Winter Range (Labeled 3A-4A)
Ski Area Boundary
Treatment Units Alt.2 (Underlined Black Numbers)
Helicopter
Meadow
Non-Commercial Fuels Treatment
Pre-Commercial Thin
Shaded Fuel Break
Skyline
Tractor
300 Ft. Buffer Riparian
150 Ft. Buffer Riparian
100 Ft. Buffer Riparian
Private Land
Old Growth (Labeled Italicized Green Numbers)
Alt2 Elk Security Areas
Forest Boundary