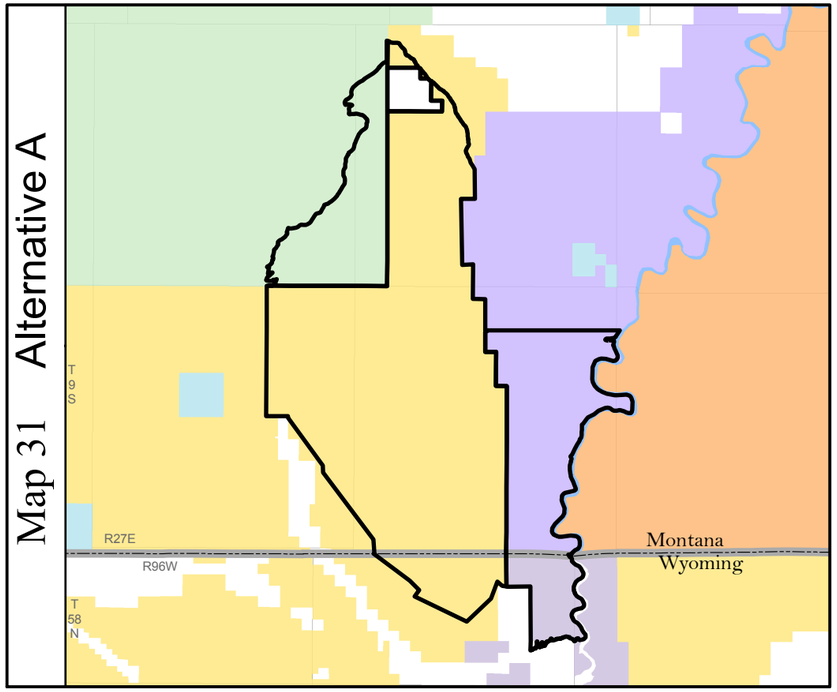

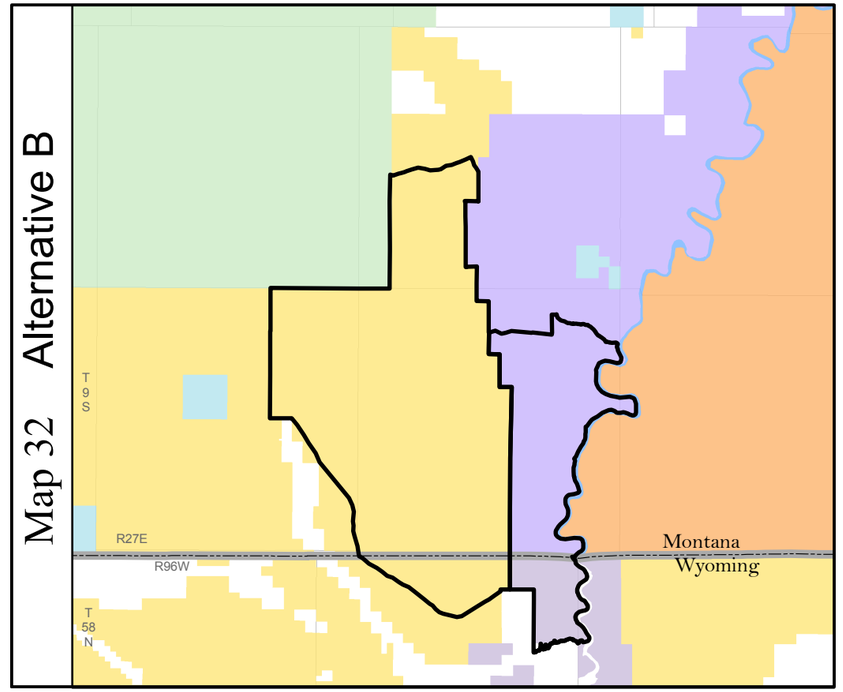

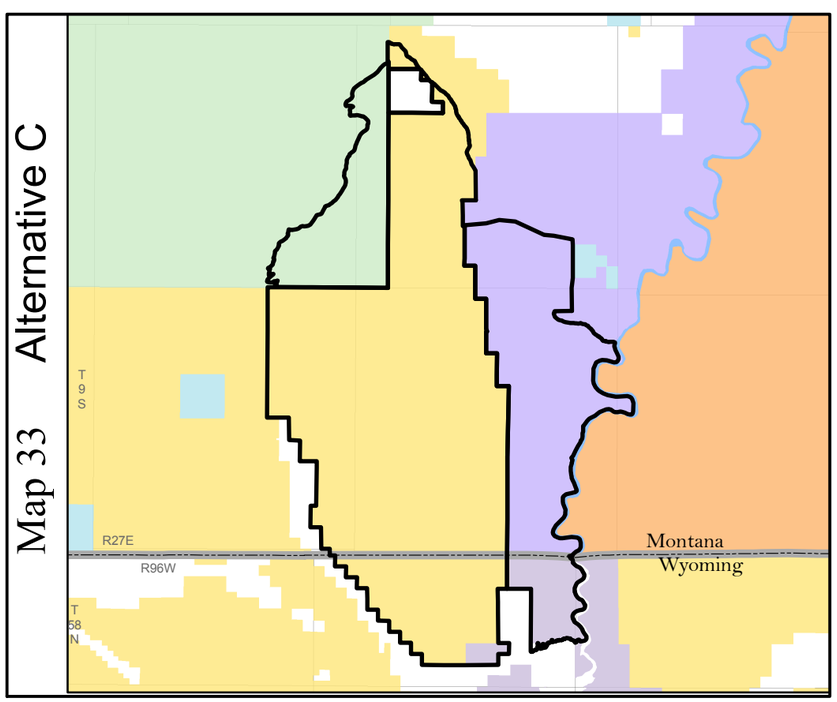

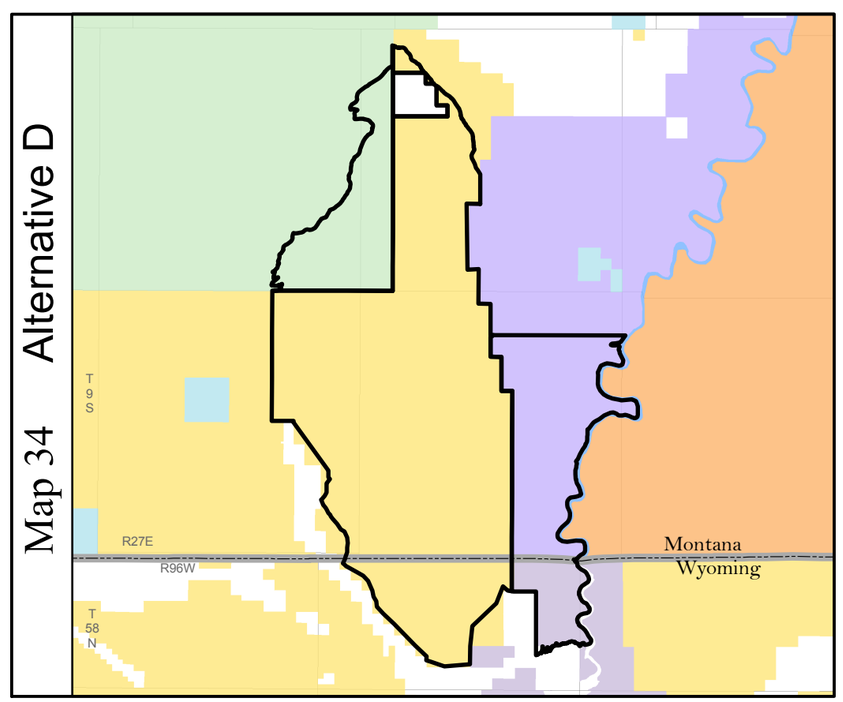

U.S. DEPARTMENT OF THE INTERIOR
Bureau of Land Management
Billings & Pompeys Pillar
National Monument RMP / EIS

Legend

- Herd Management Boundary
- Montana/Wyoming State Border
- Public Lands Survey System
- Bureau of Indian Affairs
- Bureau of Land Management
- Division of State Lands
- National Park Service
- U.S. Fish and Wildlife Service
- U.S. Forest Service
- Water
- Private

Wild Horse and Burro Herd Management Area Alternatives A, B, C, & D

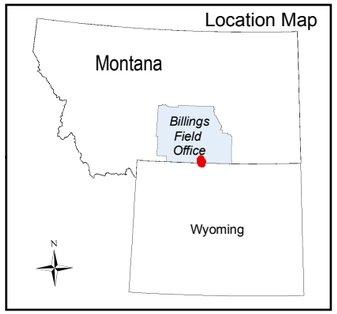

0 0.5 1 2 3 4 5 Miles

Map scale 1:220,000

Map generated by the Billings Field Office in July 2011

Albers Equal Area, NAD83 Projection

This map is intended for display purposes. No warranty is made by the Bureau of Land Management as to the accuracy, reliability or completeness of the data for individual or aggregate use with other data, or for purposes not intended by BLM. This map may not meet National Map Accuracy Standards. This product was developed through digital means and information may be updated without notification.

Maps 31, 32, 33, 34