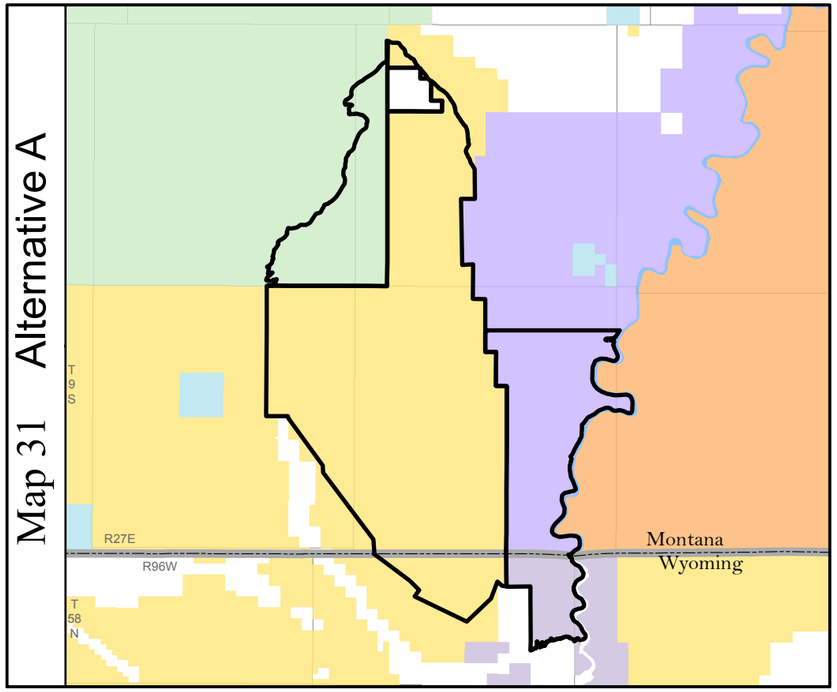

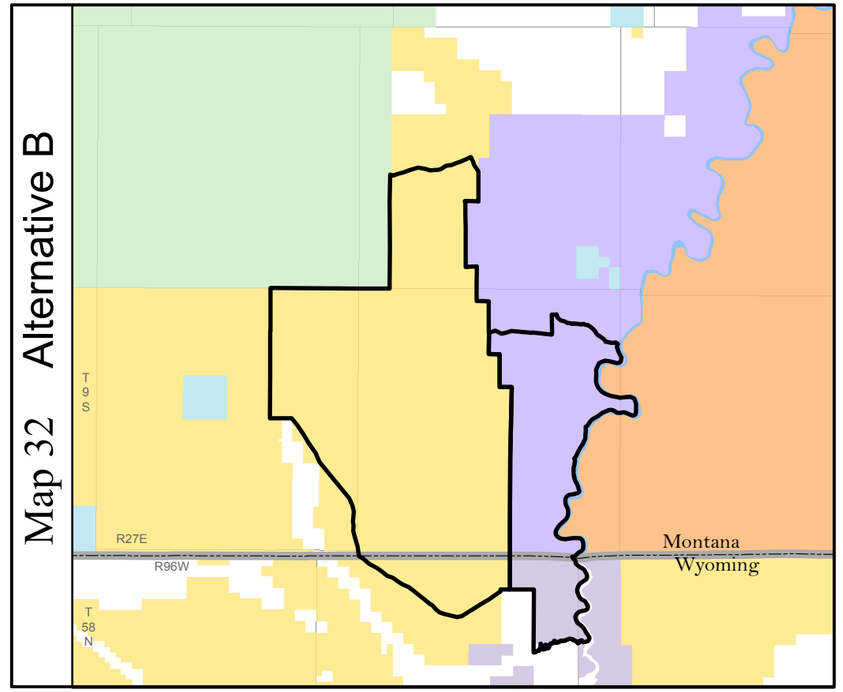

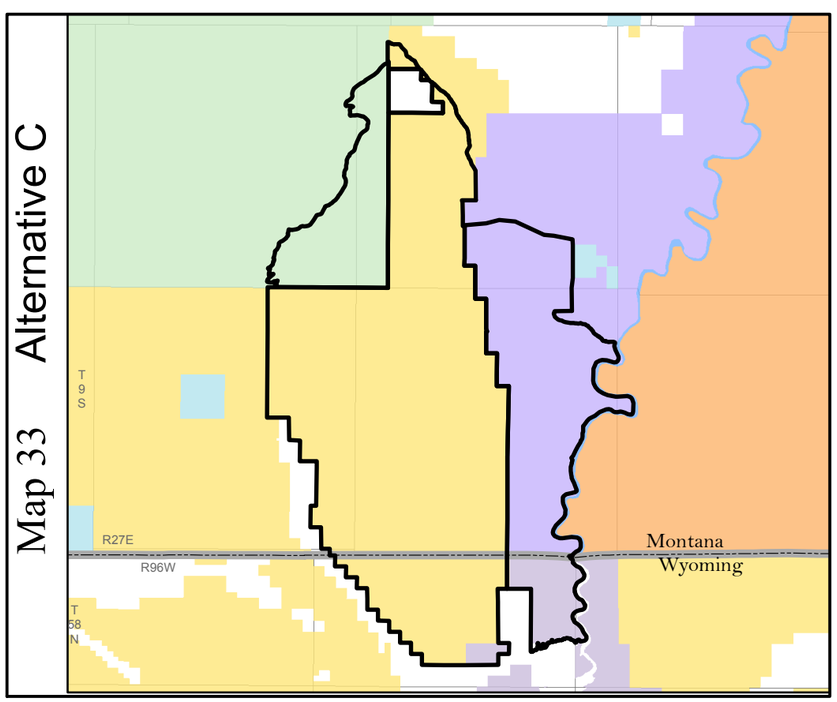

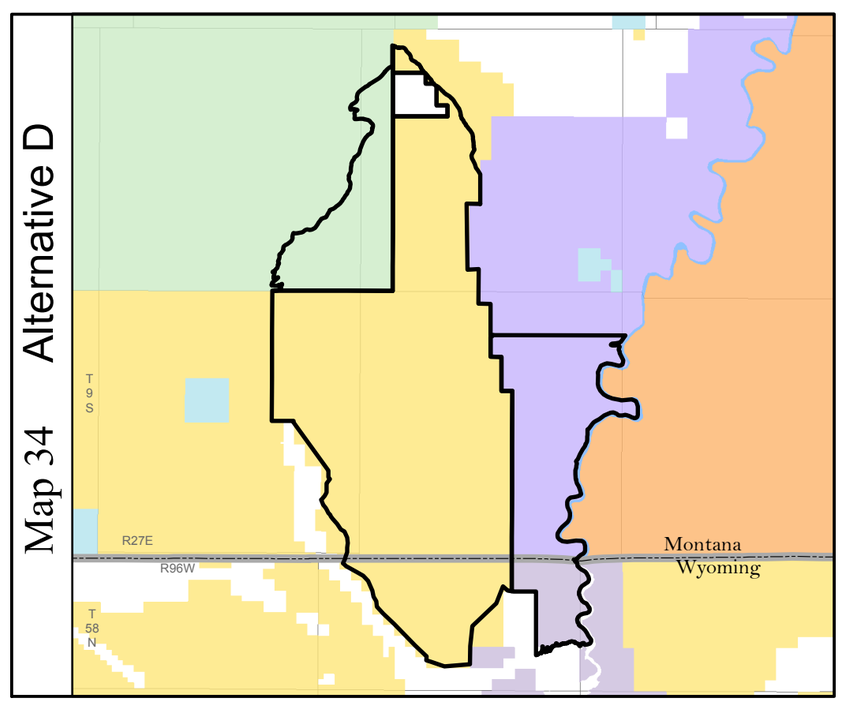

U.S. DEPARTMENT OF THE INTERIOR
Bureau of Land Management
Billings & Pompeys Pillar
National Monument RMP / EIS

Legend

- Herd Management Boundary
- Montana/Wyoming State Border
- Public Lands Survey System
- Bureau of Indian Affairs
- Bureau of Land Management
- Division of State Lands
- National Park Service
- U.S. Fish and Wildlife Service
- U.S. Forest Service
- Water
- Private

Wild Horse and Burro Herd Management Area Alternatives A, B, C, & D

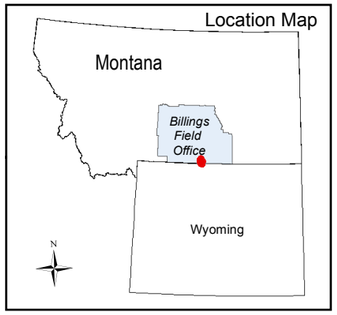

0 0.5 1 2 3 4 5 Miles

Map scale 1:220,000

Map generated by the Billings Field Office in July 2011

Albers Equal Area, NAD83 Projection

This map is intended for display purposes. No warranty is made by the Bureau of Land Management as to the accuracy, reliability or completeness of the data for individual or aggregate use with other data, or for purposes not intended by BLM. This map may not meet National Map Accuracy Standards. This product was developed through digital means and information may be updated without notification.

Maps 31, 32, 33, 34

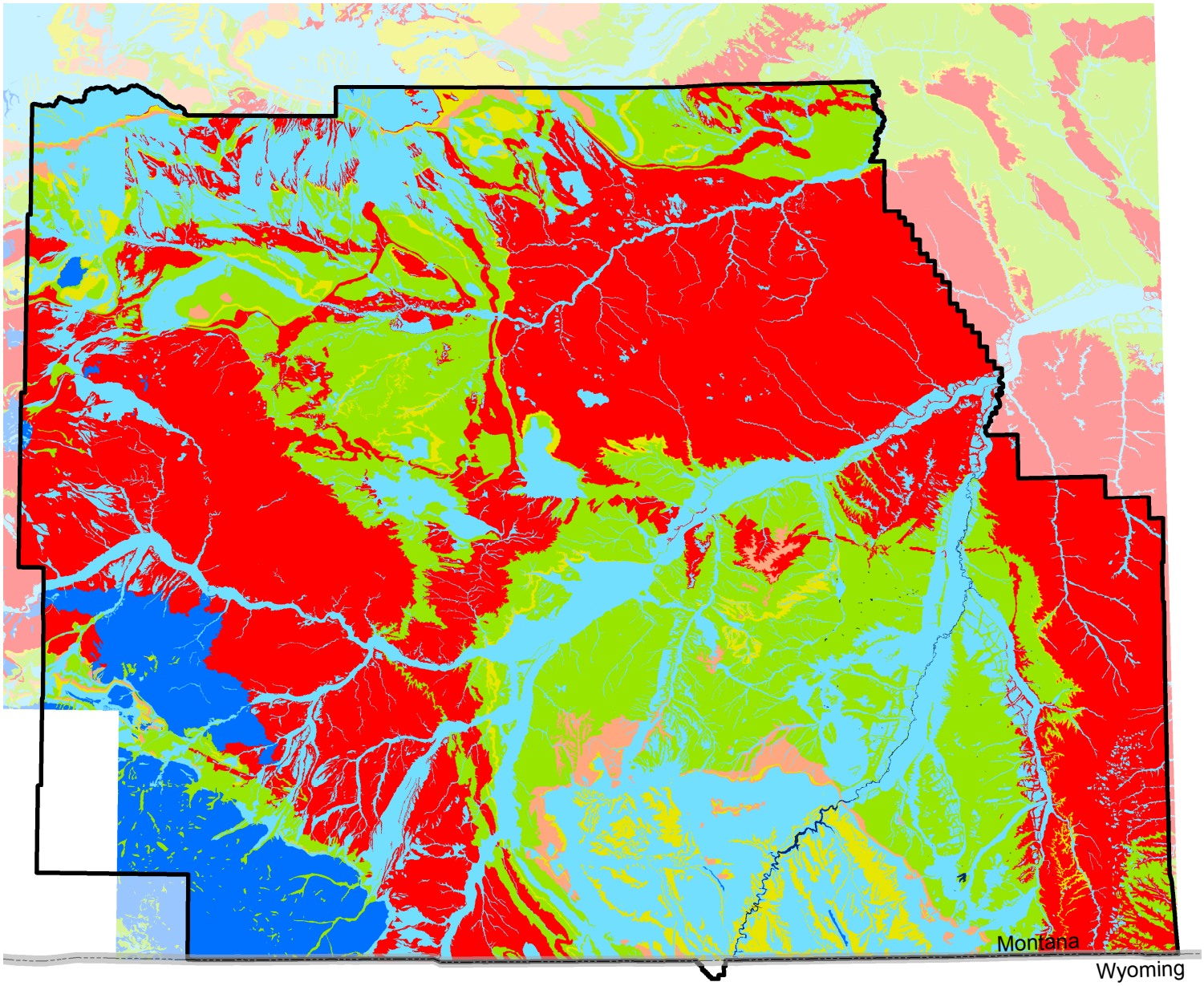

US DEPARTMENT OF THE INTERIOR
Bureau of Land Management

Billings & Pompeys Pillar
National Monument Draft RMP / EIS

Paleontological Resources Potential Fossil Yield Classification

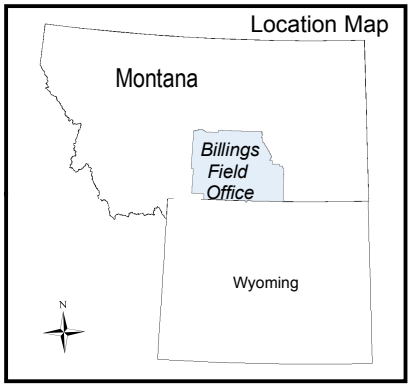

0 3 6 12 18 24 30 Miles

Map scale 1:1,350,000

Map generated by the Billings Field Office in July 2011

Albers Equal Area, NAD83 Projection

This map is intended for display purposes. No warranty is made by the Bureau of Land Management as to the accuracy, reliability, or completeness of the data for individual or aggregate use with other data, or for purposes not intended by BLM. This map may not meet National Map Accuracy Standards. This product was developed through digital means an information may be updated without notification.

Legend

- State Border
- Planning Area Boundary

PFYC

- Water
- Very Low Fossil Potential
- Low Fossil Potential
- 3
- Moderate Fossil Potential
- Unknown Fossil Potential
- High Fossil Potential
- Very High Fossil Potential

Map 35

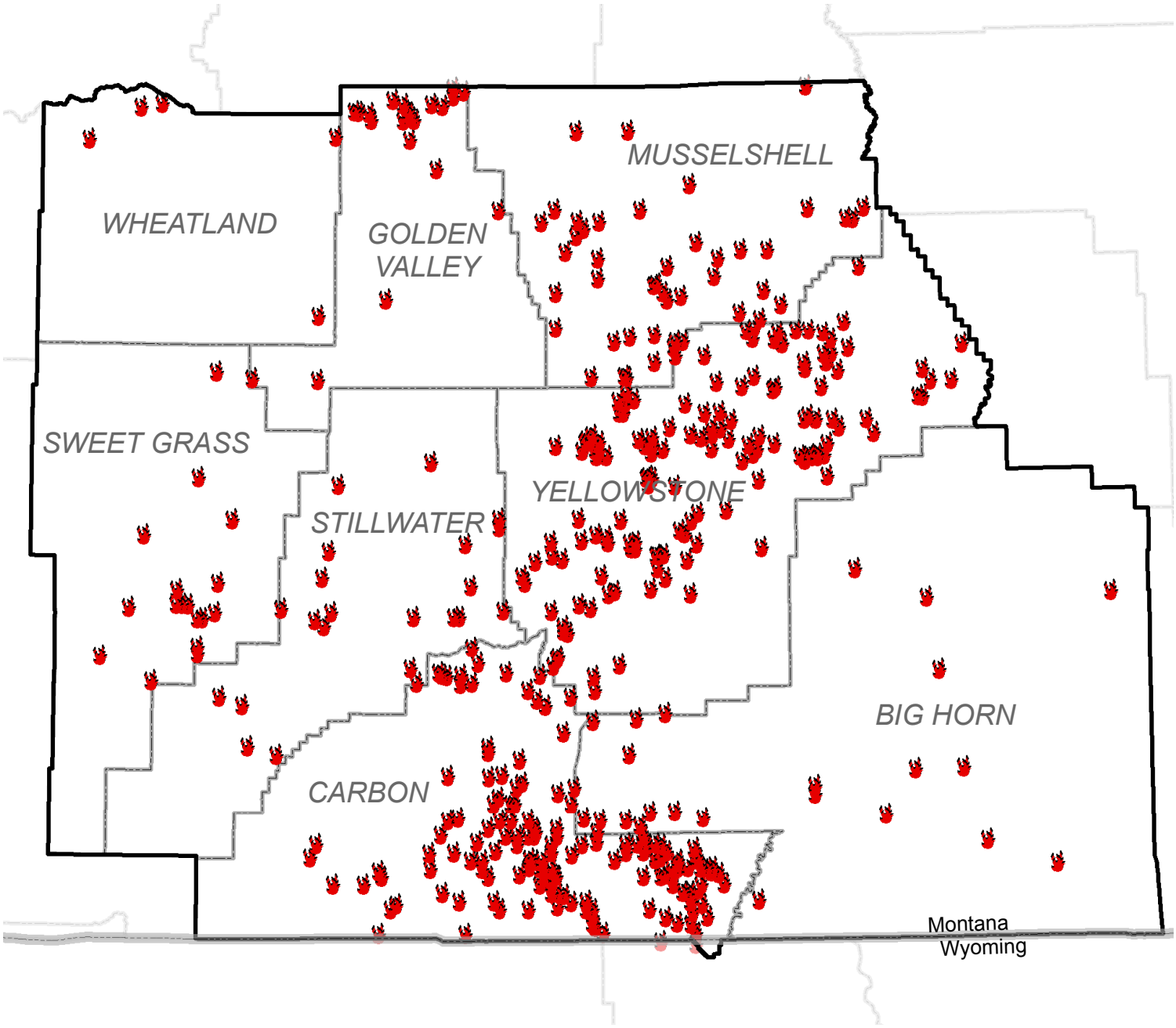

US DEPARTMENT OF THE INTERIOR
Bureau of Land Management

Billings & Pompeys Pillar
National Monument Draft RMP / EIS

Wildland Fire
Locations of Wildfires from 1980 - 2009

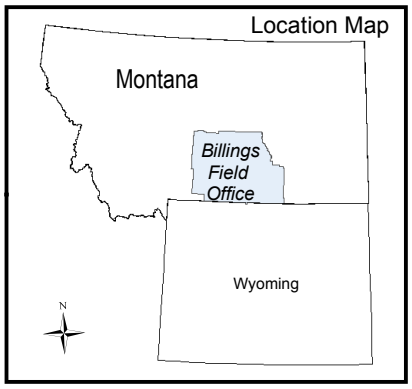

0 3 6 12 18 24 30 Miles

Map scale 1:1,350,000

Map generated by the Billings Field Office in July 2011

Albers Equal Area, NAD83 Projection

Legend

- State Border
- Planning Area Boundary
- Fire History 1980 - 2009
- Counties

This map is intended for display purposes. No warranty is made by the Bureau of Land Management as to the accuracy, reliability, or completeness of the data for individual or aggregate use with other data, or for purposes not intended by BLM. This map may not meet National Map Accuracy Standards. This product was developed through digital means an information may be updated without notification.

Map 36

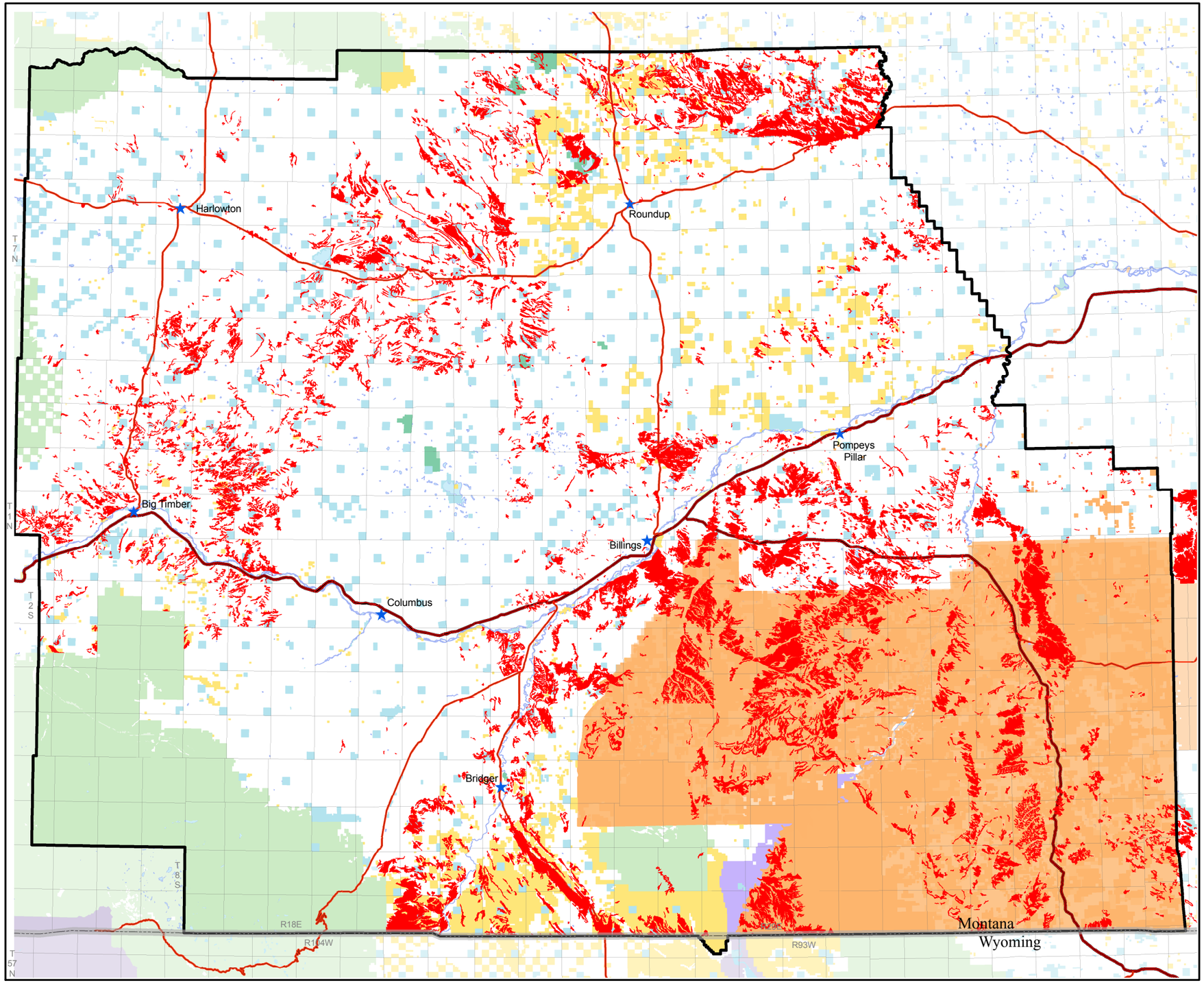

U.S. DEPARTMENT OF THE INTERIOR
Bureau of Land Management

Billings & Pompeys Pillar
National Monument RMP / EIS

Legend

State Border
Planning Area Boundary

High Potential Fire Damage Hazard Soils

Interstate
Highway
Public Lands Survey System
Towns

Bureau of Land Management
Bureau of Indian Affairs
Bureau of Reclamation
Division of State Lands
National Park Service
U.S. Fish and Wildlife Service
U.S. Forest Service
Private

High Potential Fire Damage Hazard Soils

Source Data: Natural Resources Conservation Service (NRCS)
http://soilsdatamart.nrcs.usda.gov

Location Map

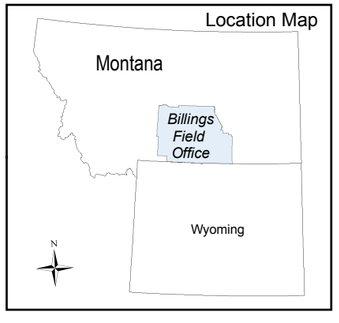

0 2 4 8 12 16 20 Miles

Map scale 1:900,000

Map generated by the Billings Field Office in July 2011

Albers Equal Area, NAD83 Projection

This map is intended for display purposes. No warranty is made by the Bureau of Land Management as to the accuracy, reliability or completeness of the data for individual or aggregate use with other data, or for purposes not intended by BLM. This map may not meet National Map Accuracy Standards. This product was developed through digital means and information may be updated without notification.

Map 37

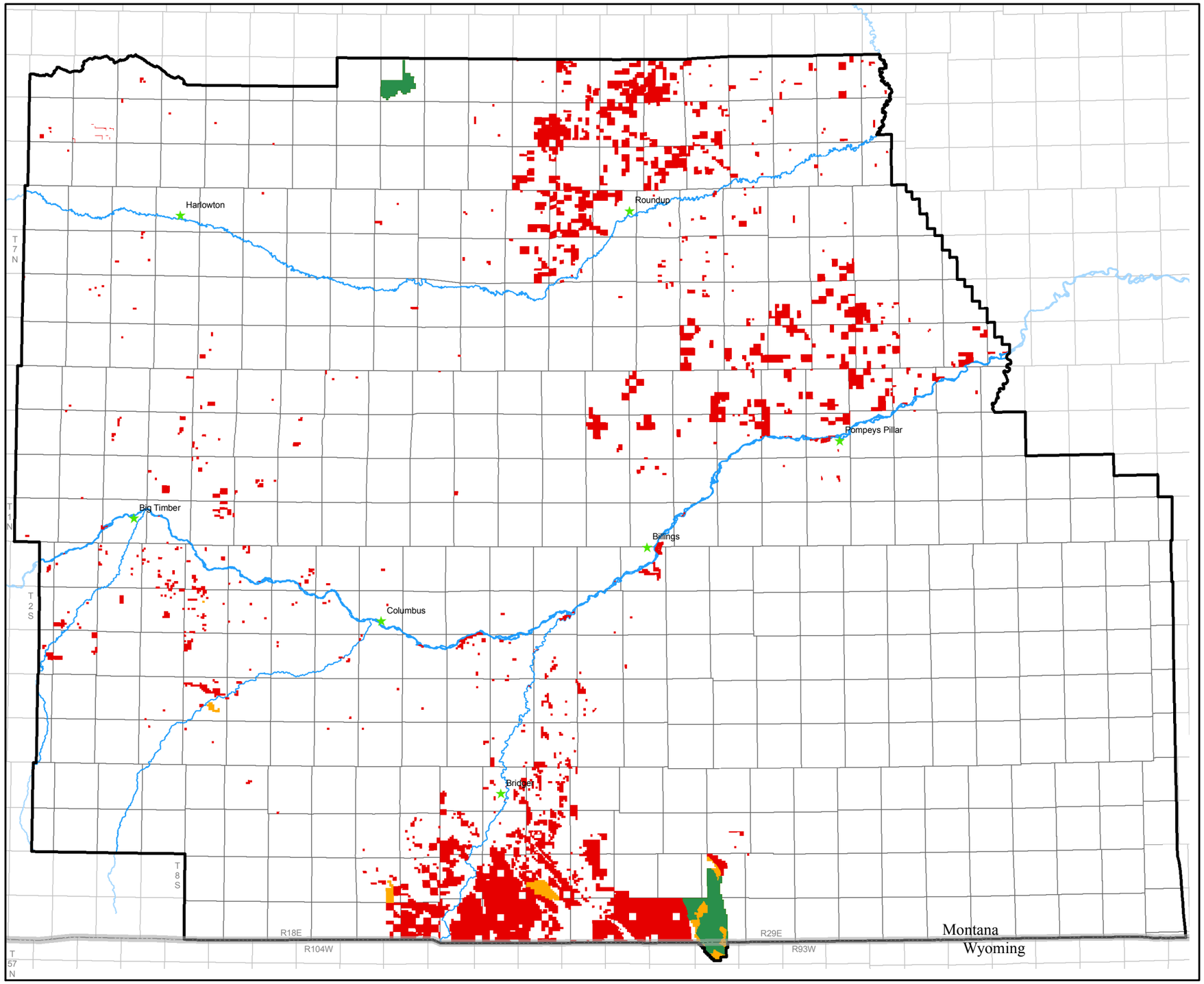

U.S. DEPARTMENT OF THE INTERIOR
Bureau of Land Management

Billings & Pompeys Pillar
National Monument RMP / EIS

Legend

- State Border
- Planning Area Boundary

Visual Resource Inventory

- A Class
- B Class
- B/C Class
- Rivers
- Public Lands Survey System
- Towns

Visual Resource Inventory within the Billings Field Office Planning Area Alternative A

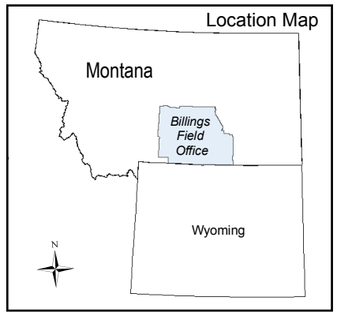

0 2 4 8 12 16 20 Miles

Map generated by the Billings Field Office in July 2011

Albers Equal Area, NAD83 Projection

This map is intended for display purposes. No warranty is made by the Bureau of Land Management as to the accuracy, reliability or completeness of the data for individual or aggregate use with other data, or for purposes not intended by BLM. This map may not meet National Map Accuracy Standards. This product was developed through digital means and information may be updated without notification.

Map 38

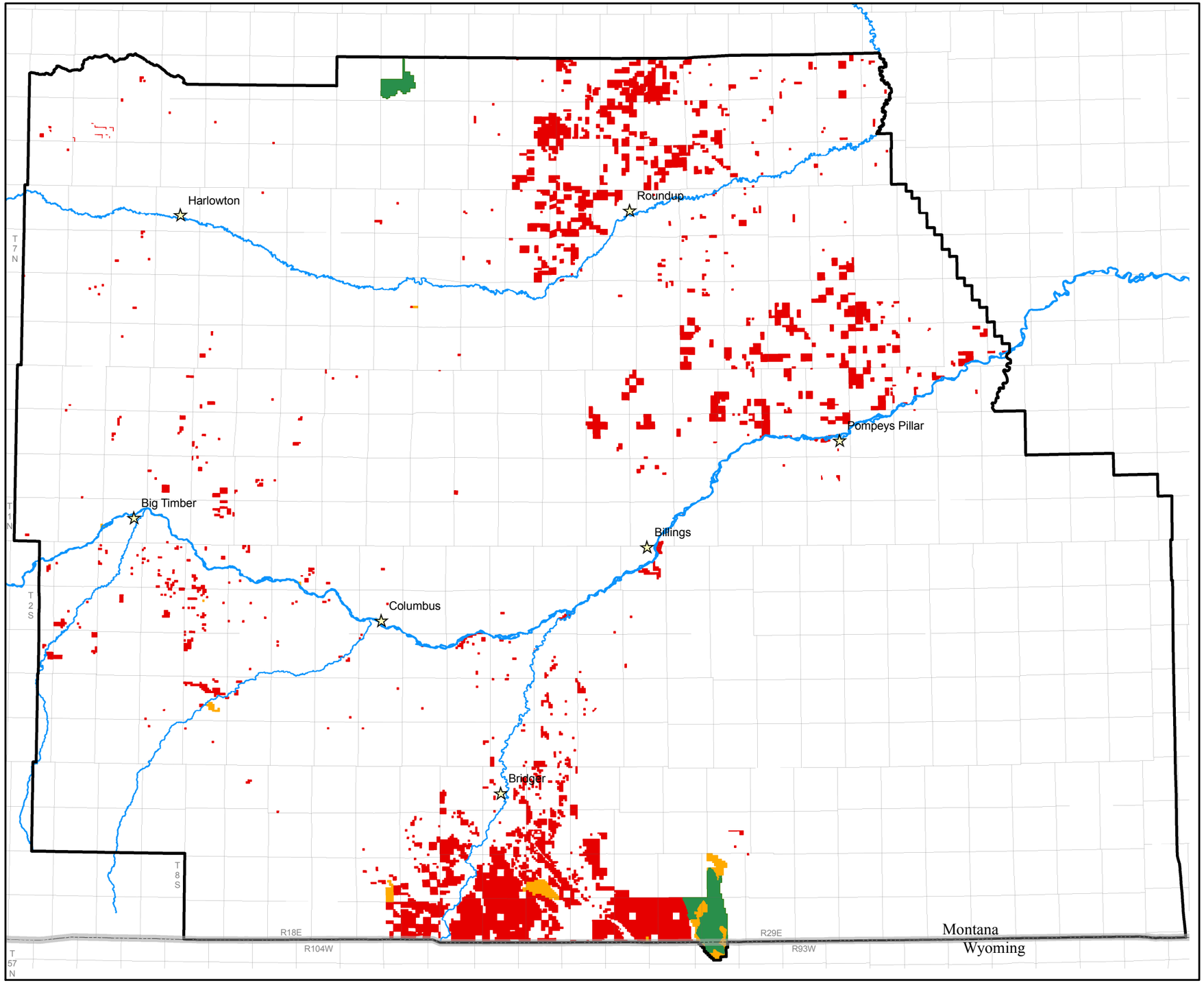

U.S. DEPARTMENT OF THE INTERIOR
Bureau of Land Management

Billings & Pompeys Pillar
National Monument RMP / EIS

Legend

- State Border
- Planning Area Boundary

Visual Resource Management

- Class I
- Class II
- Class III
- Rivers
- Public Lands Survey System
- Towns

Visual Resource Management within the Billings Field Office Planning Area Alternative B

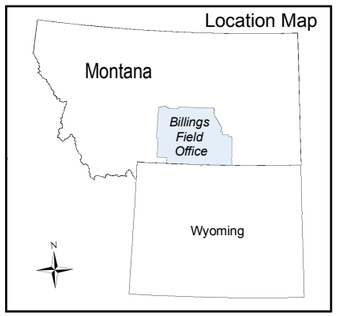

0 2 4 8 12 16 20 Miles

Map scale 1:900,000

Map generated by the Billings Field Office in July 2011

Albers Equal Area, NAD83 Projection

This map is intended for display purposes. No warranty is made by the Bureau of Land Management as to the accuracy, reliability or completeness of the data for individual or aggregate use with other data, or for purposes not intended by BLM. This map may not meet National Map Accuracy Standards. This product was developed through digital means and information may be updated without notification.

Map 39

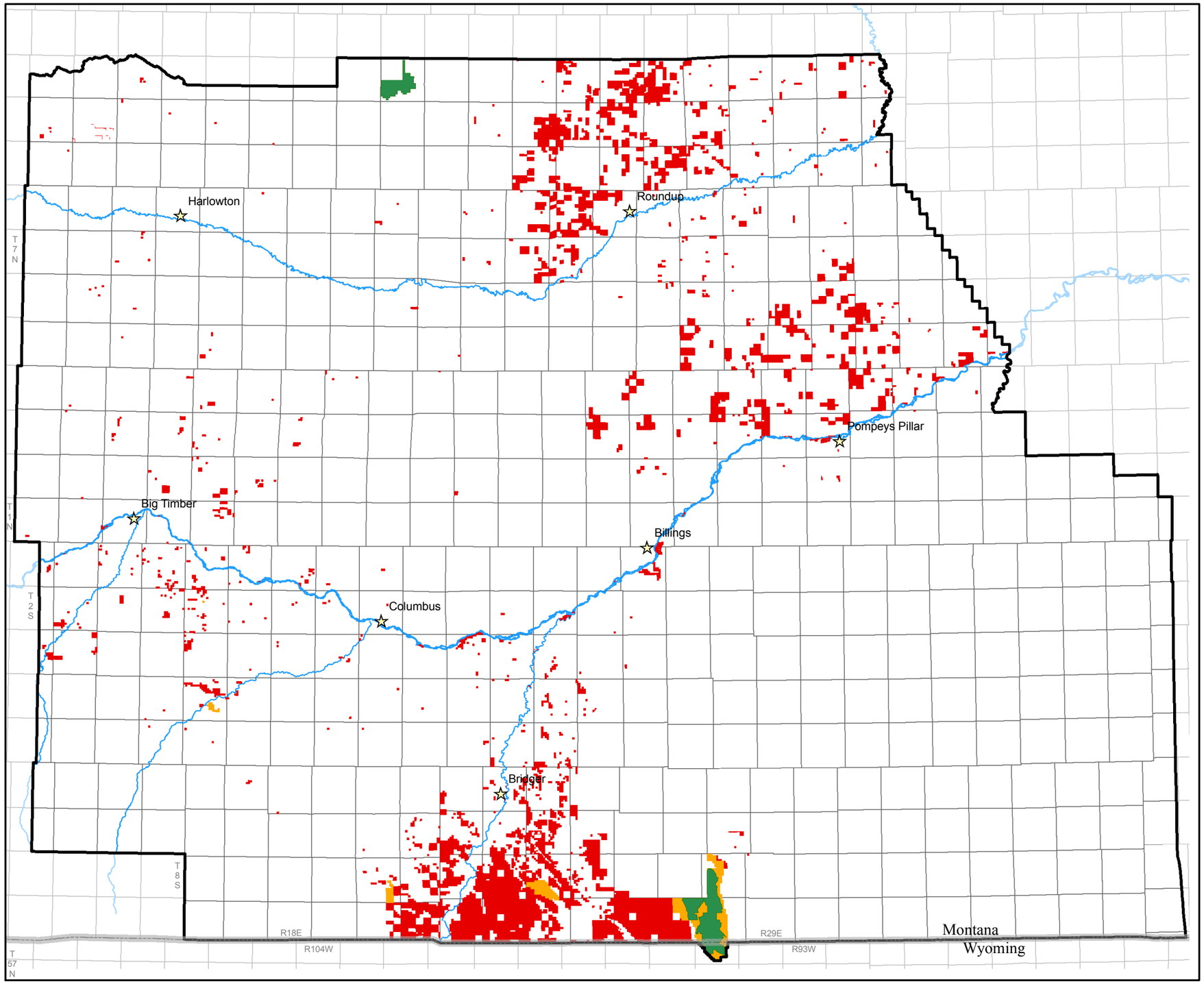

U.S. DEPARTMENT OF THE INTERIOR
Bureau of Land Management

Billings & Pompeys Pillar
National Monument RMP / EIS

Legend

- State Border
- Planning Area Boundary

Visual Resource Management

- Class I
- Class II
- Class III
- Rivers
- Public Lands Survey System
- Towns

Visual Resource Management within the Billings Field Office Planning Area Alternative C

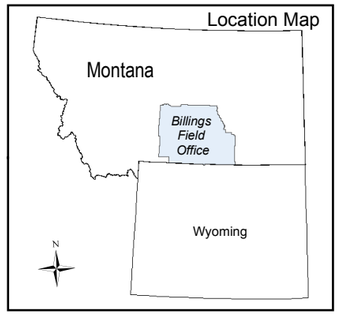

0 2 4 8 12 16 20 Miles

Map scale 1:900,000

Map generated by the Billings Field Office in July 2011

Albers Equal Area, NAD83 Projection

This map is intended for display purposes. No warranty is made by the Bureau of Land Management as to the accuracy, reliability or completeness of the data for individual or aggregate use with other data, or for purposes not intended by BLM. This map may not meet National Map Accuracy Standards. This product was developed through digital means and information may be updated without notification.

Map 40

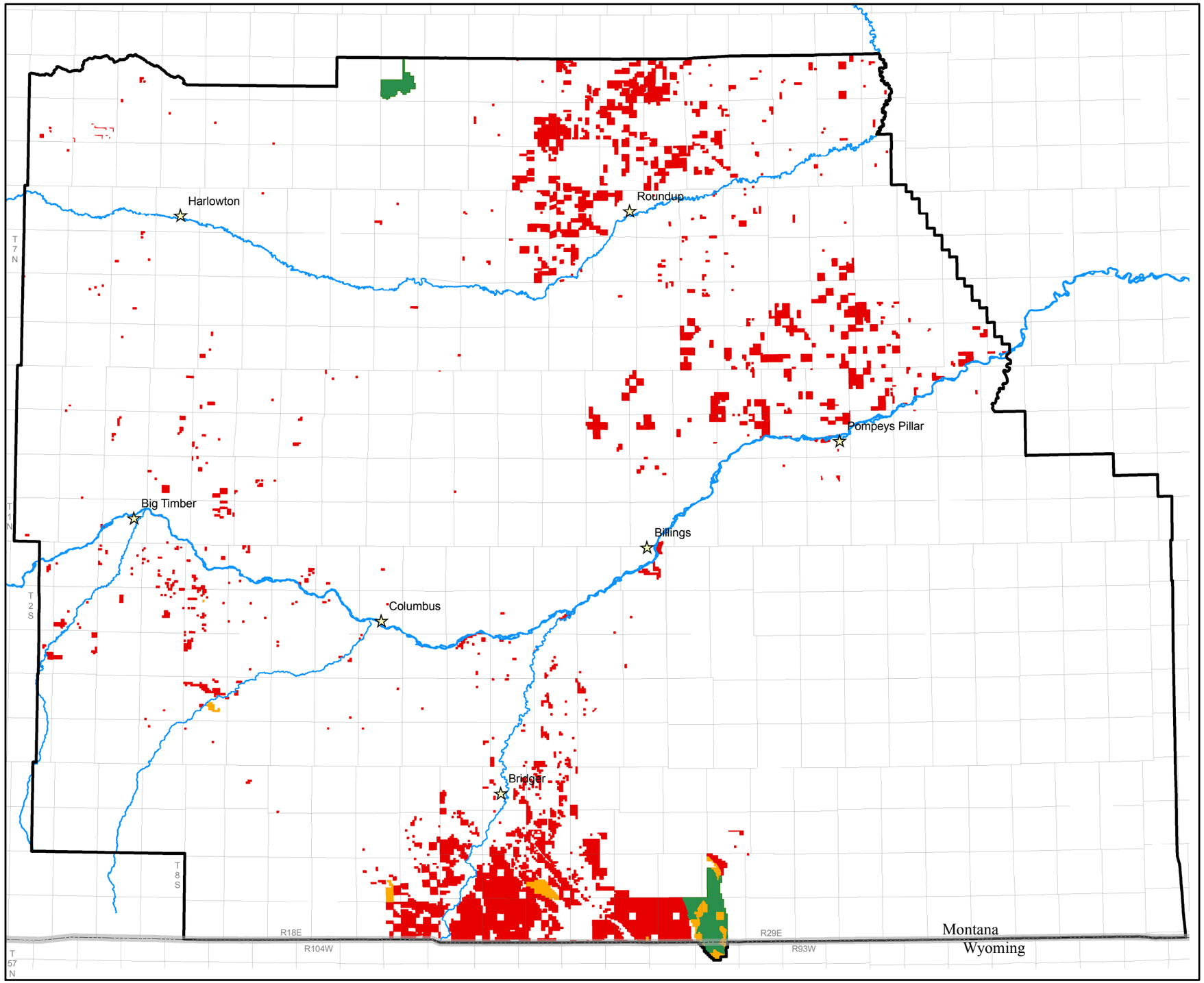

U.S. DEPARTMENT OF THE INTERIOR
Bureau of Land Management

Billings & Pompeys Pillar
National Monument RMP / EIS

Legend

- State Border
- Planning Area Boundary

Visual Resource Management

- Class I
- Class II
- Class III
- Rivers
- Public Lands Survey System
- Towns

Visual Resource Management within the Billings Field Office Planning Area Alternative D

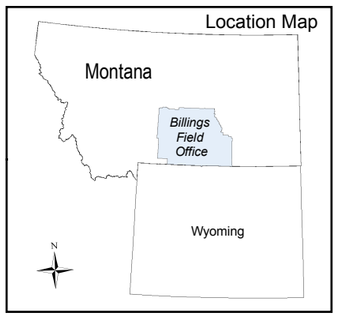

0 2 4 8 12 16 20 Miles

Map scale 1:900,000

Map generated by the Billings Field Office in July 2011

Albers Equal Area, NAD83 Projection

This map is intended for display purposes. No warranty is made by the Bureau of Land Management as to the accuracy, reliability or completeness of the data for individual or aggregate use with other data, or for purposes not intended by BLM. This map may not meet National Map Accuracy Standards. This product was developed through digital means and information may be updated without notification.

Map 41

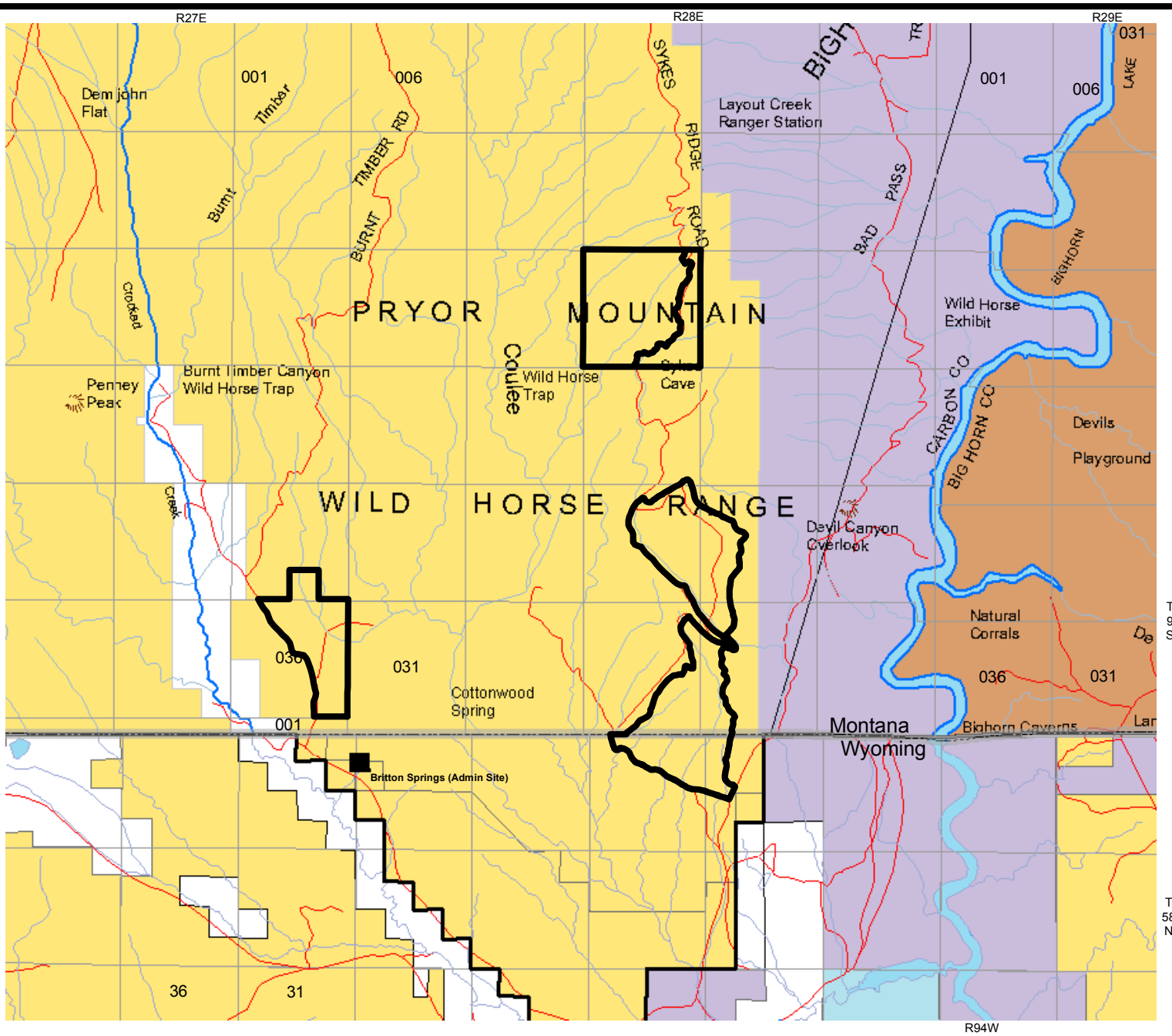

US DEPARTMENT OF THE INTERIOR
Bureau of Land Management

Billings & Pompeys Pillar
National Monument Draft RMP / EIS

Lands with Wilderness Characteristics within the Billings Field Office Planning Area Alternative A

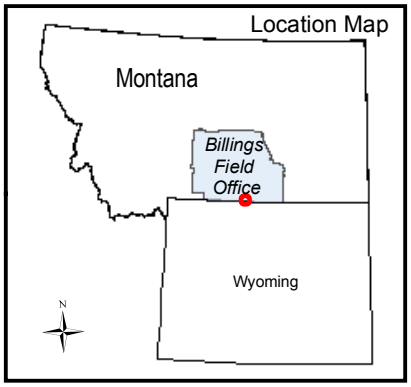

0 0.25 0.5 1 1.5 2 2.5 Miles

Map scale 1:180,000

Map generated by the Billings Field Office in July 2011

Albers Equal Area, NAD83 Projection

This map is intended for display purposes. No warranty is made by the Bureau of Land Management as to the accuracy, reliability, or completeness of the data for individual or aggregate use with other data, or for purposes not intended by BLM. This map may not meet National Map Accuracy Standards. This product was developed through digital means and information may be updated without notification.

Legend

- Lands with Wilderness Characteristics
- State Border
- Streams
- Roads
- Pipelines & Power lines
- Public Lands Survey System
- Bureau of Land Management
- Bureau of Indian Affairs
- Division of State Lands
- National Park Service
- Water
- Private

Map 42

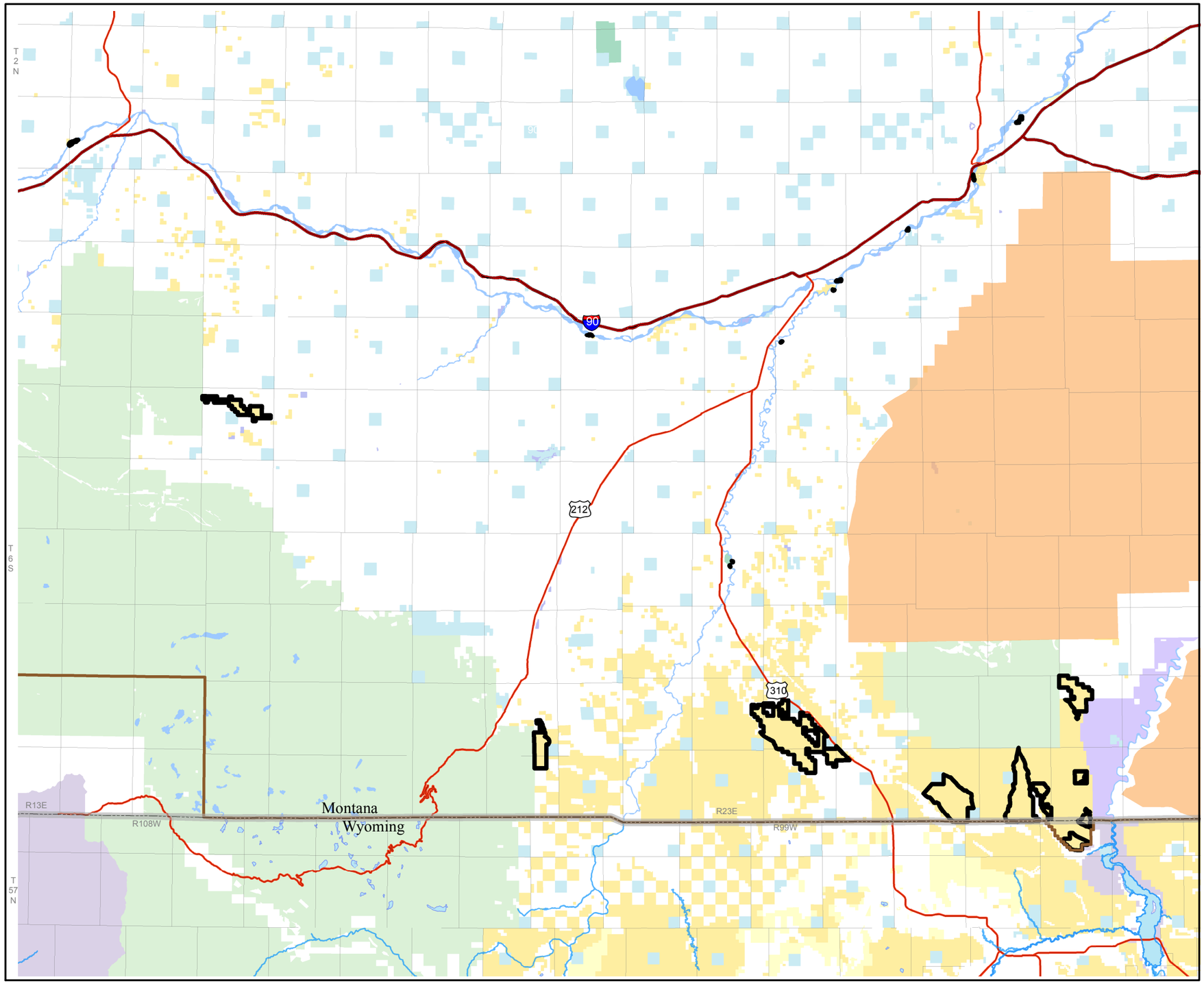

U.S. DEPARTMENT OF THE INTERIOR
Bureau of Land Management

Billings & Pompeys Pillar National Monument RMP / EIS

Legend

- State Border
- Planning Area Boundary
- Lands with Wilderness Characteristics
- Highway
- Rivers
- Public Lands Survey System
- Towns
- Bureau of Land Management
- Bureau of Indain Affairs
- Division of State Lands
- Bureau of Reclamation
- National Park Service
- State Dept. of Parks and Recreation
- U.S. Fish and Wildlife Service
- U.S. Forest Service
- Water
- Private

Lands with Wilderness Characteristics within the Billings Field Office Planning Area Alternative B

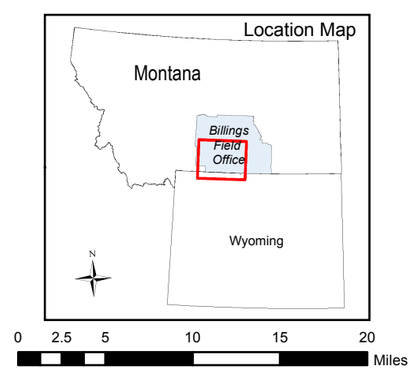

Map scale 1:550,000

Map generated by the Billings Field Office in March 2014

Albers Equal Area, NAD83 Projection

This map is intended for display purposes. No warranty is made by the Bureau of Land Management as to the accuracy, reliability or completeness of the data for individual or aggregate use with other data, or for purposes not intended by BLM. This map may not meet National Map Accuracy Standards. This product was developed through digital means and information may be updated without notification.

Map 43

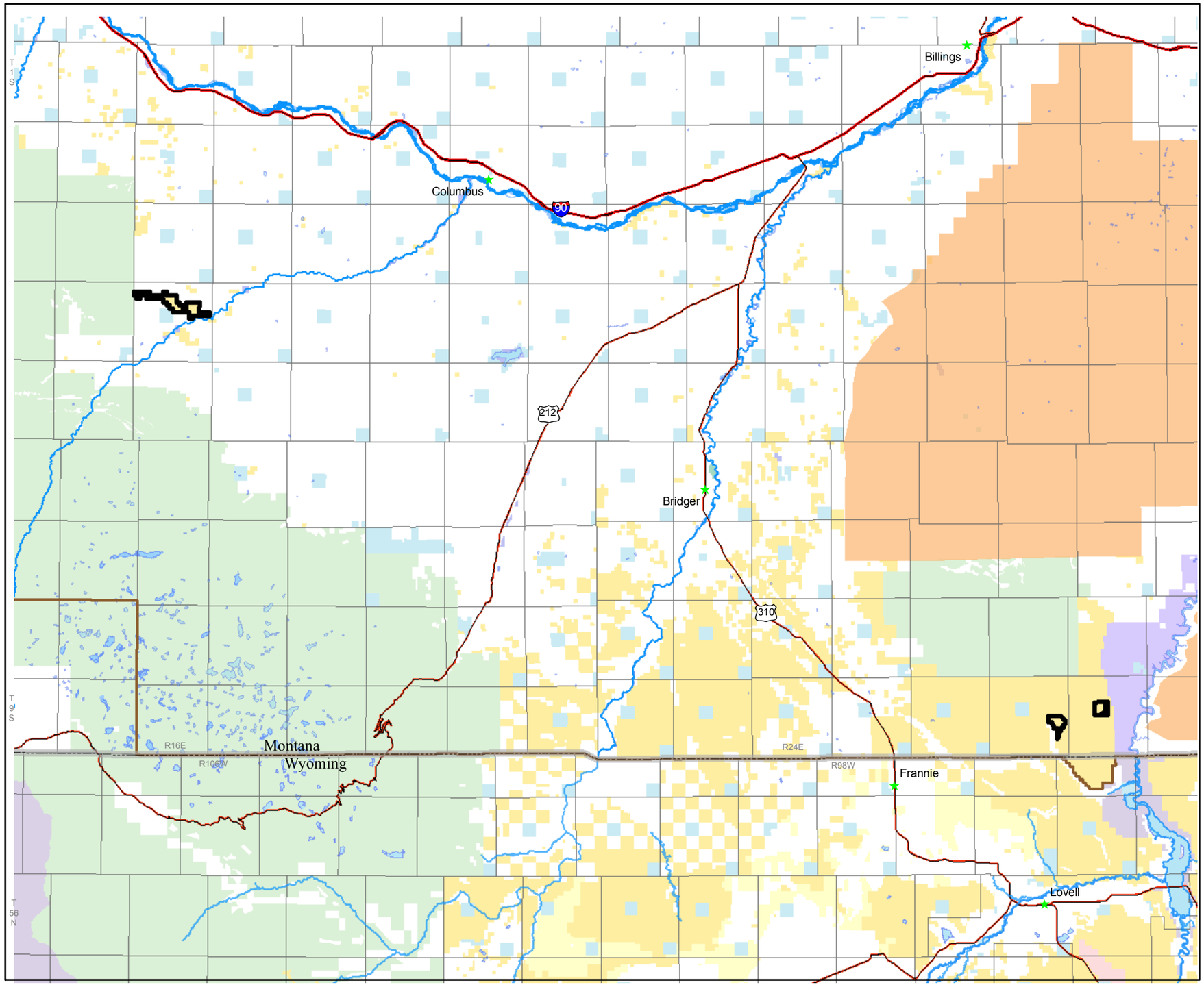

U.S. DEPARTMENT OF THE INTERIOR
Bureau of Land Management

Billings & Pompeys Pillar
National Monument RMP / EIS

Legend

- State Border
- Planning Area Boundary
- Lands with Wilderness Characteristics
- Interstate
- Highway
- Rivers
- Public Lands Survey System
- Towns
- Bureau of Land Management
- Bureau of Indain Affairs
- Bureau of Reclamation
- Division of State Lands
- National Park Service
- State Dept. of Parks and Recreation
- U.S. Fish and Wildlife Service
- U.S. Forest Service
- Water
- Private

Lands with Wilderness Characteristics within the Billings Field Office Planning Area Alternative C

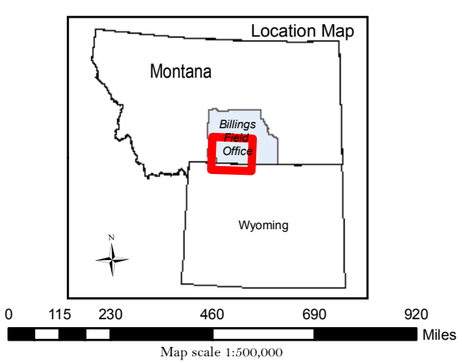

Map scale 1:500,000

Map generated by the Billings Field Office in July 2011

Albers Equal Area, NAD83 Projection

This map is intended for display purposes. No warranty is made by the Bureau of Land Management as to the accuracy, reliability or completeness of the data for individual or aggregate use with other data, or for purposes not intended by BLM. This map may not meet National Map Accuracy Standards. This product was developed through digital means and information may be updated without notification.

Map 44

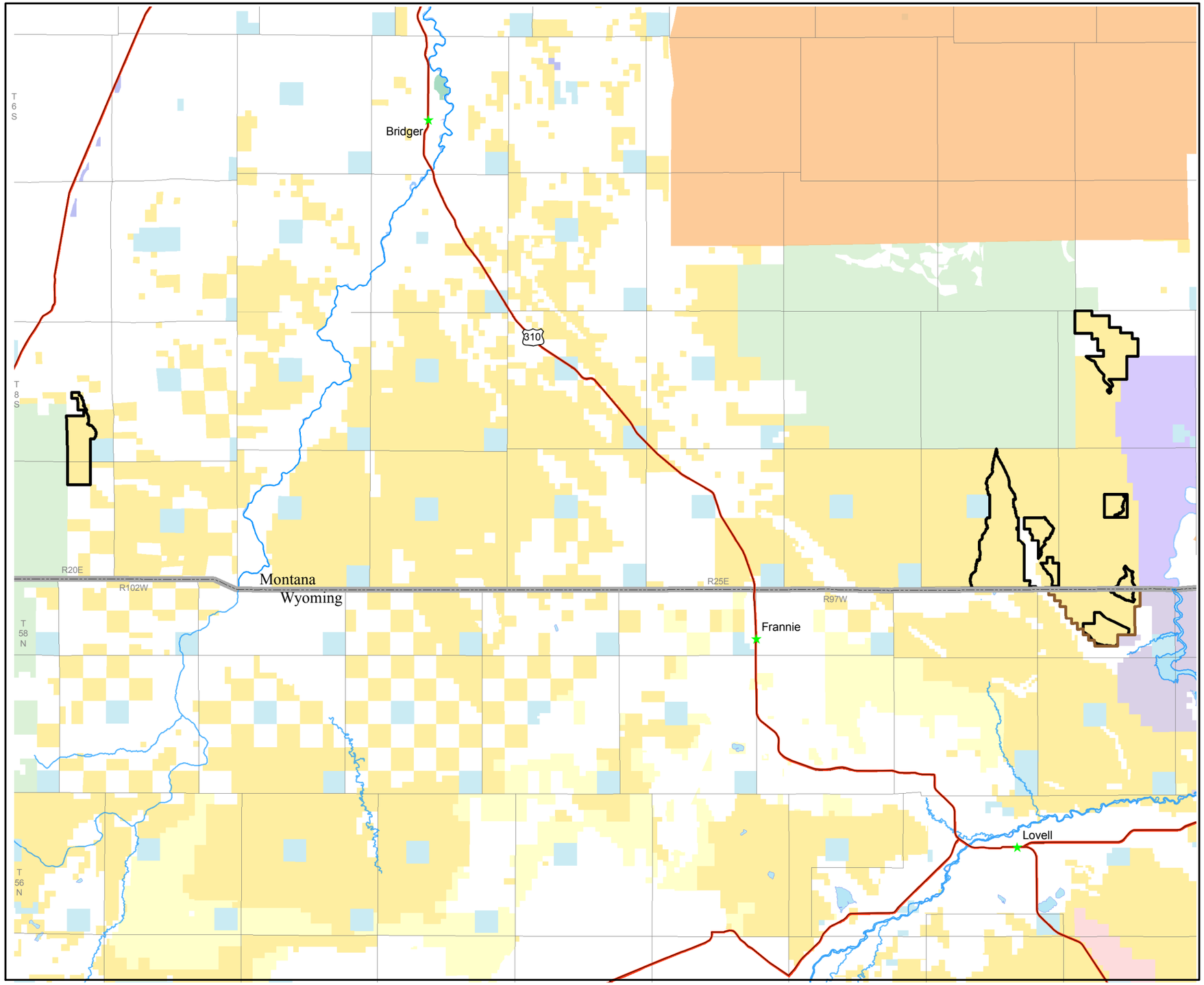

U.S. DEPARTMENT OF THE INTERIOR
Bureau of Land Management

Billings & Pompeys Pillar
National Monument RMP / EIS

Legend

- State Border
- Planning Area Boundary
- Lands With Wilderness Characteristics
- Rivers
- Highway
- Public Lands Survey System
- Towns
- Bureau of Land Management
- Bureau of Indain Affairs
- Division of State Lands
- National Park Service
- Bureau of Reclamation
- U.S. Fish and Wildlife Service
- U.S. Forest Service
- Water
- Private

Lands with Wilderness Characteristics within the Billings Field Office Planning Area Alternative D

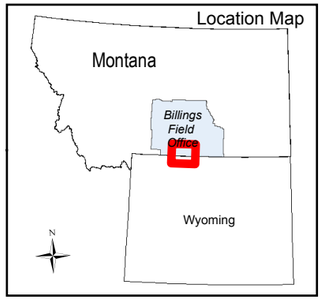

0 125 250 500 750 1,000 Miles

Map scale 1:283,000

Map generated by the Billings Field Office in July 2011

Albers Equal Area, NAD83 Projection

This map is intended for display purposes. No warranty is made by the Bureau of Land Management as to the accuracy, reliability or completeness of the data for individual or aggregate use with other data, or for purposes not intended by BLM. This map may not meet National Map Accuracy Standards. This product was developed through digital means and information may be updated without notification.

Map 45

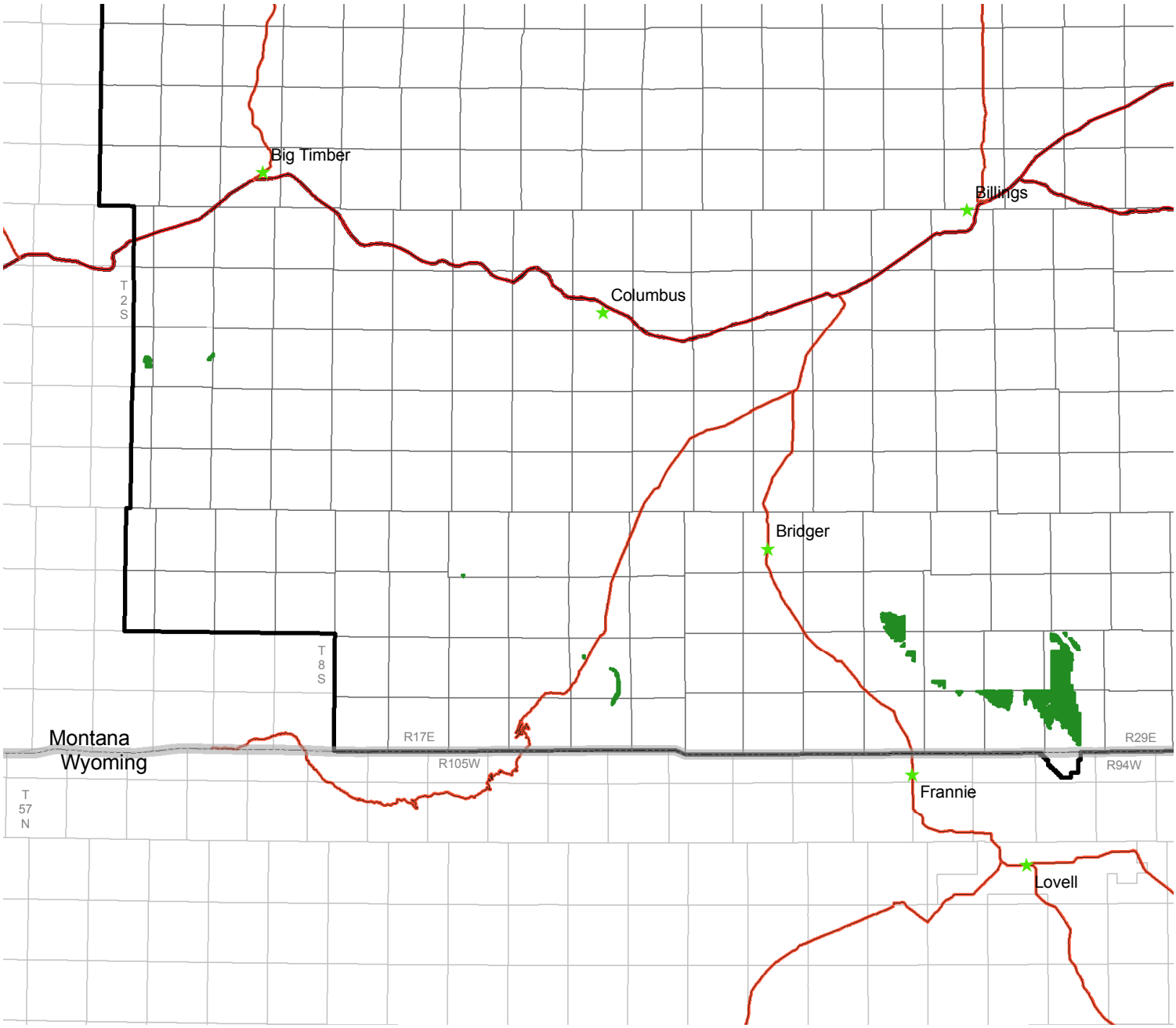

US DEPARTMENT OF THE INTERIOR
Bureau of Land Management

Billings & Pompeys Pillar
National Monument Draft RMP / EIS

Cave and Karst Areas Within the Billings Field Office Planning Area

0 2.5 5 10 15 20 25 Miles

Map scale 1:950,000

Map generated by the Billings Field Office in July 2011

Albers Equal Area, NAD83 Projection

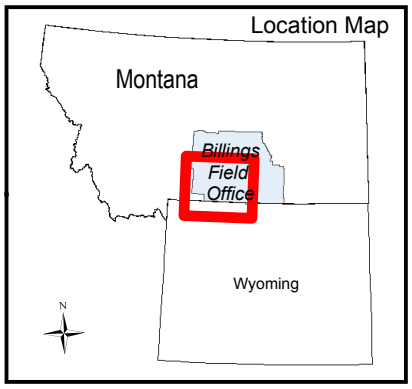

Legend

- State Border
- Planning Area Boundary
- Cave and Karst
- Interstate
- Highway
- Public Lands Survey System
- Towns

This map is intended for display purposes. No warranty is made by the Bureau of Land Management as to the accuracy, reliability, or completeness of the data for individual or aggregate use with other data, or for purposes not intended by BLM. This map may not meet National Map Accuracy Standards. This product was developed through digital means an information may be updated without notification.

Map 46

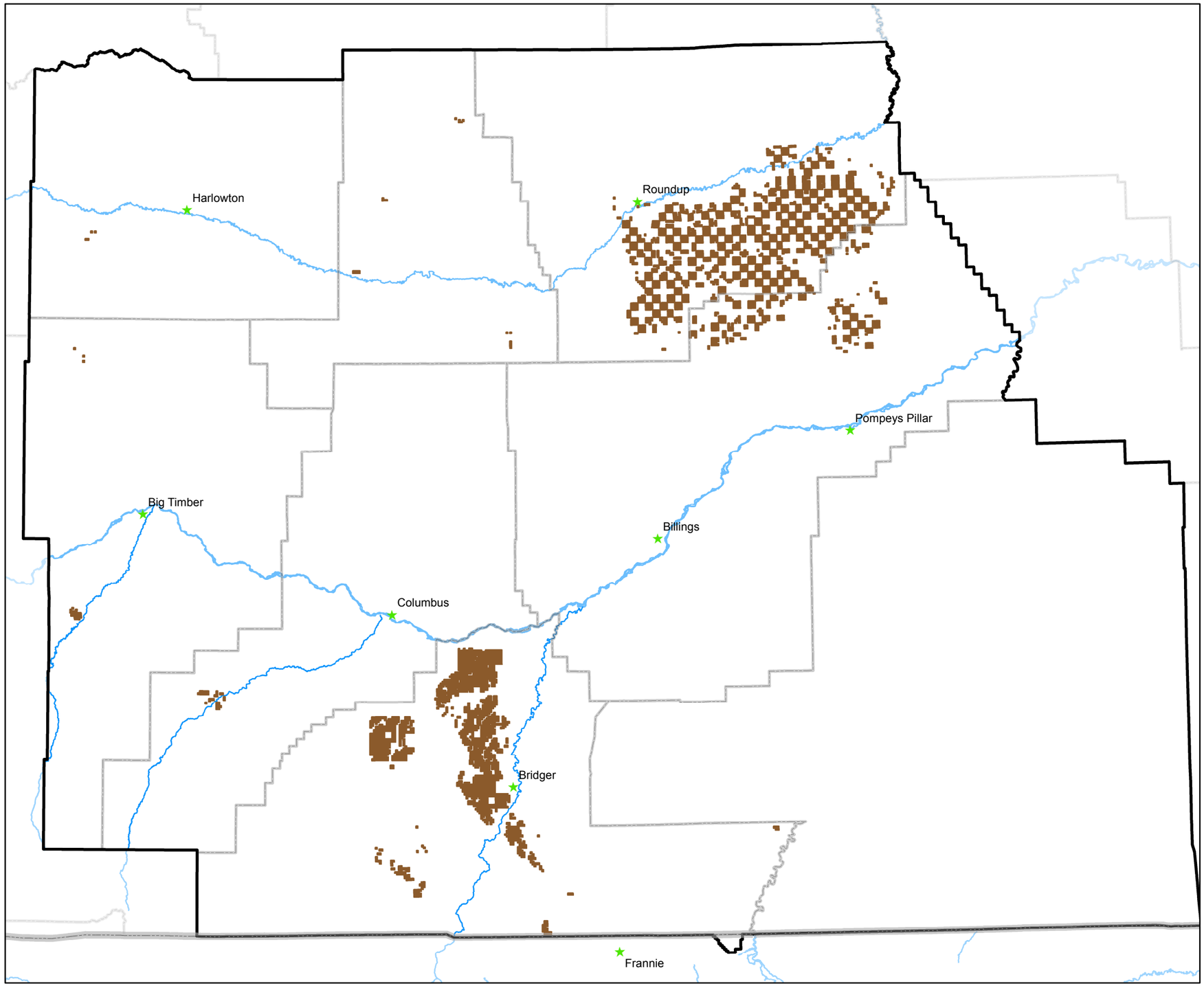

US DEPARTMENT OF THE INTERIOR
Bureau of Land Management

Billings & Pompeys Pillar
National Monument Draft RMP / EIS

Legend

- Towns
- State Border
- Planning Area Boundary
- Counties
- Coal
- Rivers

Federal Coal Ownership within the Billings Field Office Planning Area

0 2 4 8 12 16 20 Miles

Map scale 1:900,000

Map generated by the Billings Field Office in July 2011

Albers Equal Area, NAD83 Projection

This map is intended for display purposes. No warranty is made by the Bureau of Land Management as to the accuracy, reliability or completeness of the data for individual or aggregate use with other data, or for purposes not intended by BLM. This map may not meet National Map Accuracy Standards. This product was developed through digital means and information may be updated without notification.

Map 47

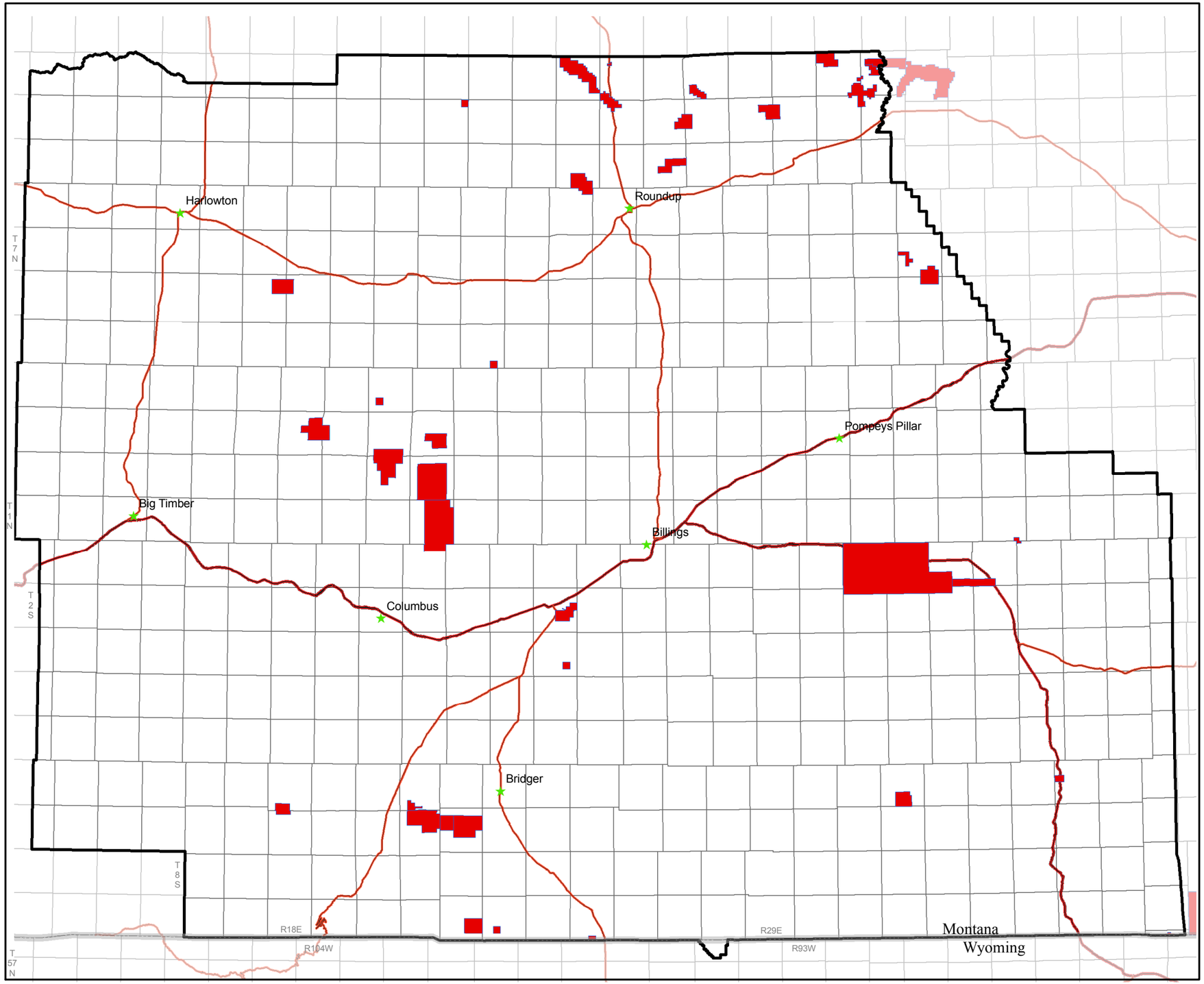

U.S. DEPARTMENT OF THE INTERIOR
Bureau of Land Management

Billings & Pompeys Pillar
National Monument RMP / EIS

Legend

- State Border
- Planning Area Boundary
- Oil & Gas Field
- Interstate
- Highway
- Public Lands Survey System
- Towns

Active Oil Fields within the Billings Field Office Planning Area

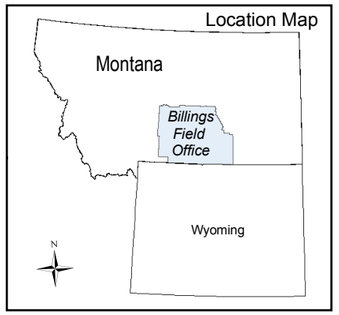

0 2 4 8 12 16 20 Miles

Map scale 1:900,000

Map generated by the Billings Field Office in July 2011

Albers Equal Area, NAD83 Projection

This map is intended for display purposes. No warranty is made by the Bureau of Land Management as to the accuracy, reliability or completeness of the data for individual or aggregate use with other data, or for purposes not intended by BLM. This map may not meet National Map Accuracy Standards. This product was developed through digital means and information may be updated without notification.

Map 48

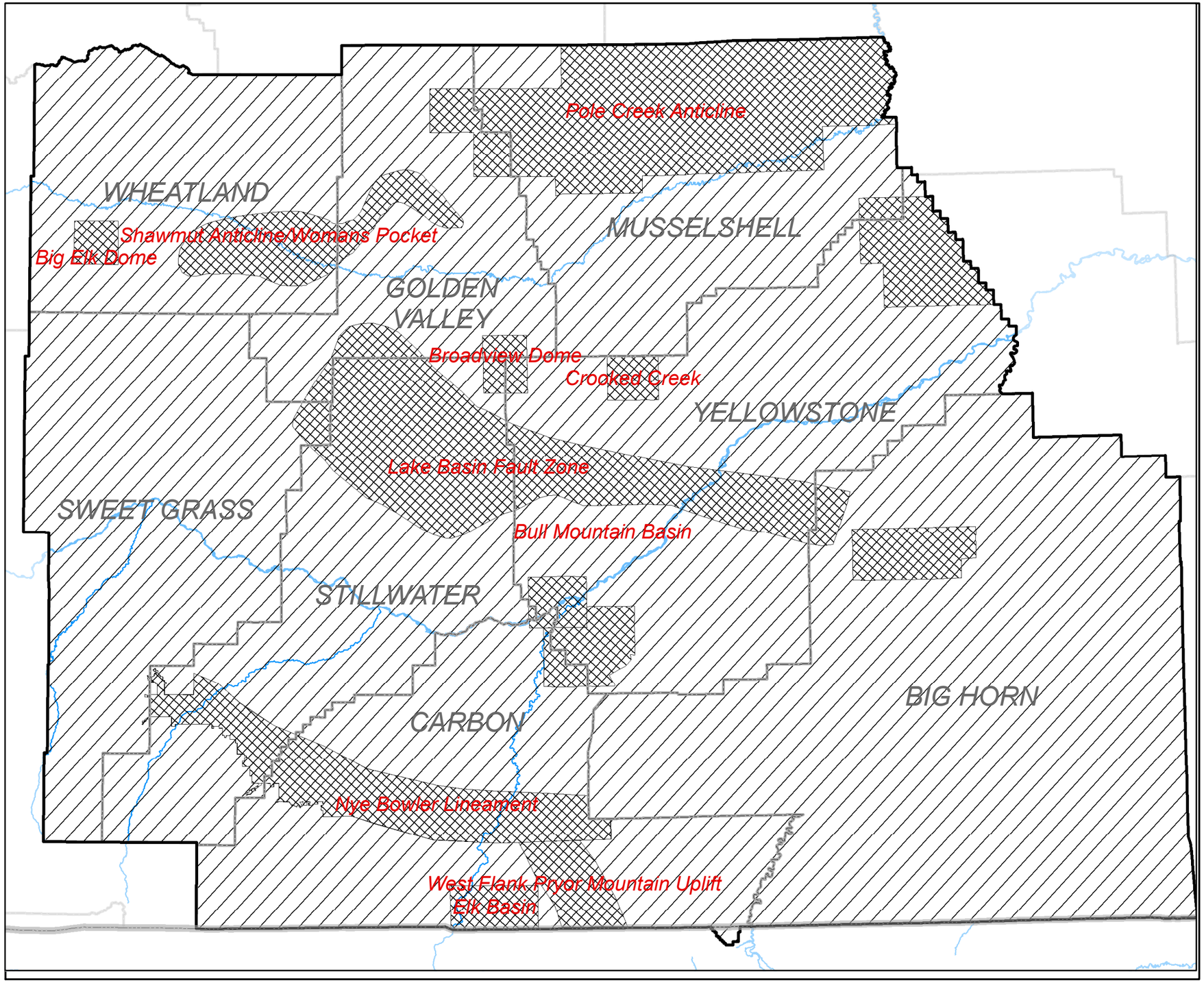

US DEPARTMENT OF THE INTERIOR
Bureau of Land Management

Billings & Pompeys Pillar
National Monument Draft RMP / EIS

Legend

- State Border
- Planning Area Boundary
- Counties

RFD

- Low
- Moderate
- Rivers

RFD within the Billings Field Office Planning Area

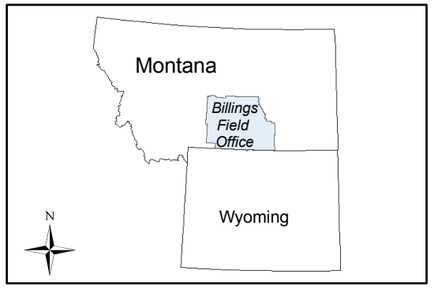

0 2 4 8 12 16 20 Miles

Map scale 1:900,000

Map generated by the Billings Field Office in July 2011

Albers Equal Area, NAD83 Projection

This map is intended for display purposes. No warranty is made by the Bureau of Land Management as to the accuracy, reliability or completeness of the data for individual or aggregate use with other data, or for purposes not intended by BLM. This map may not meet National Map Accuracy Standards. This product was developed through digital means and information may be updated without notification.

Map 49

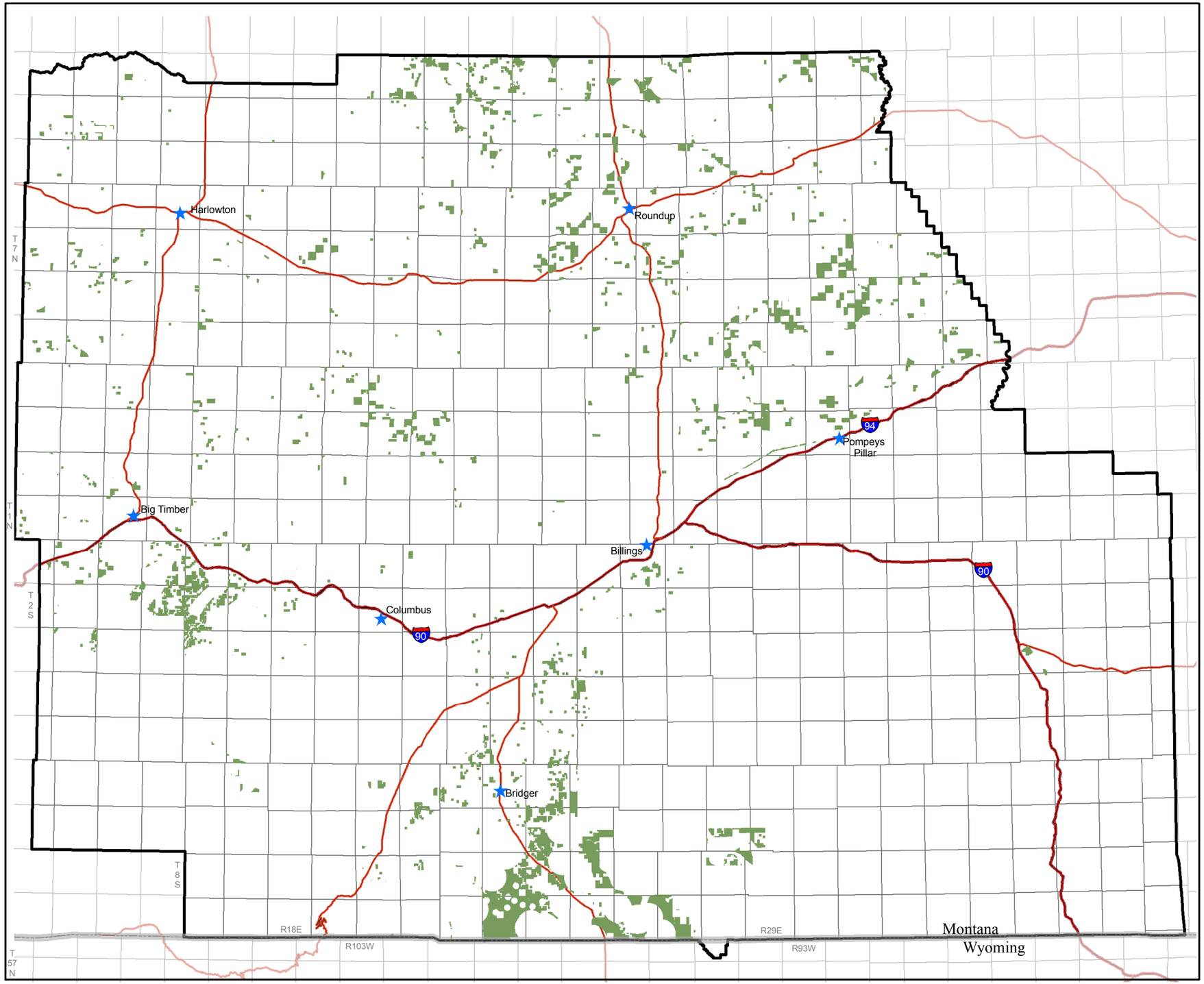

U.S. DEPARTMENT OF THE INTERIOR
Bureau of Land Management

Billings & Pompeys Pillar
National Monument RMP / EIS

Legend

- State Border
- Planning Area Boundary
- Standard Leasing Terms
- Interstate
- Highway
- Public Lands Survey
- Towns

Fluid Minerals - Standard Leasing Terms Alternative A

264,534 acres available with standard leasing terms

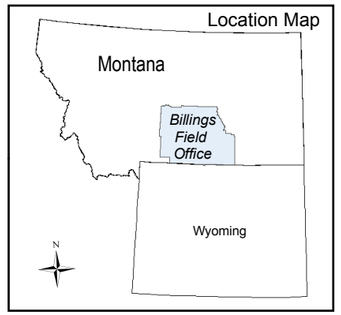

0 2 4 8 12 16 20 Miles

Map scale 1:900,000

Map generated by the Billings Field Office in July 2011

Albers Equal Area, NAD83 Projection

This map is intended for display purposes. No warranty is made by the Bureau of Land Management as to the accuracy, reliability or completeness of the data for individual or aggregate use with other data, or for purposes not intended by BLM. This map may not meet National Map Accuracy Standards. This product was developed through digital means and information may be updated without notification.

Map 50

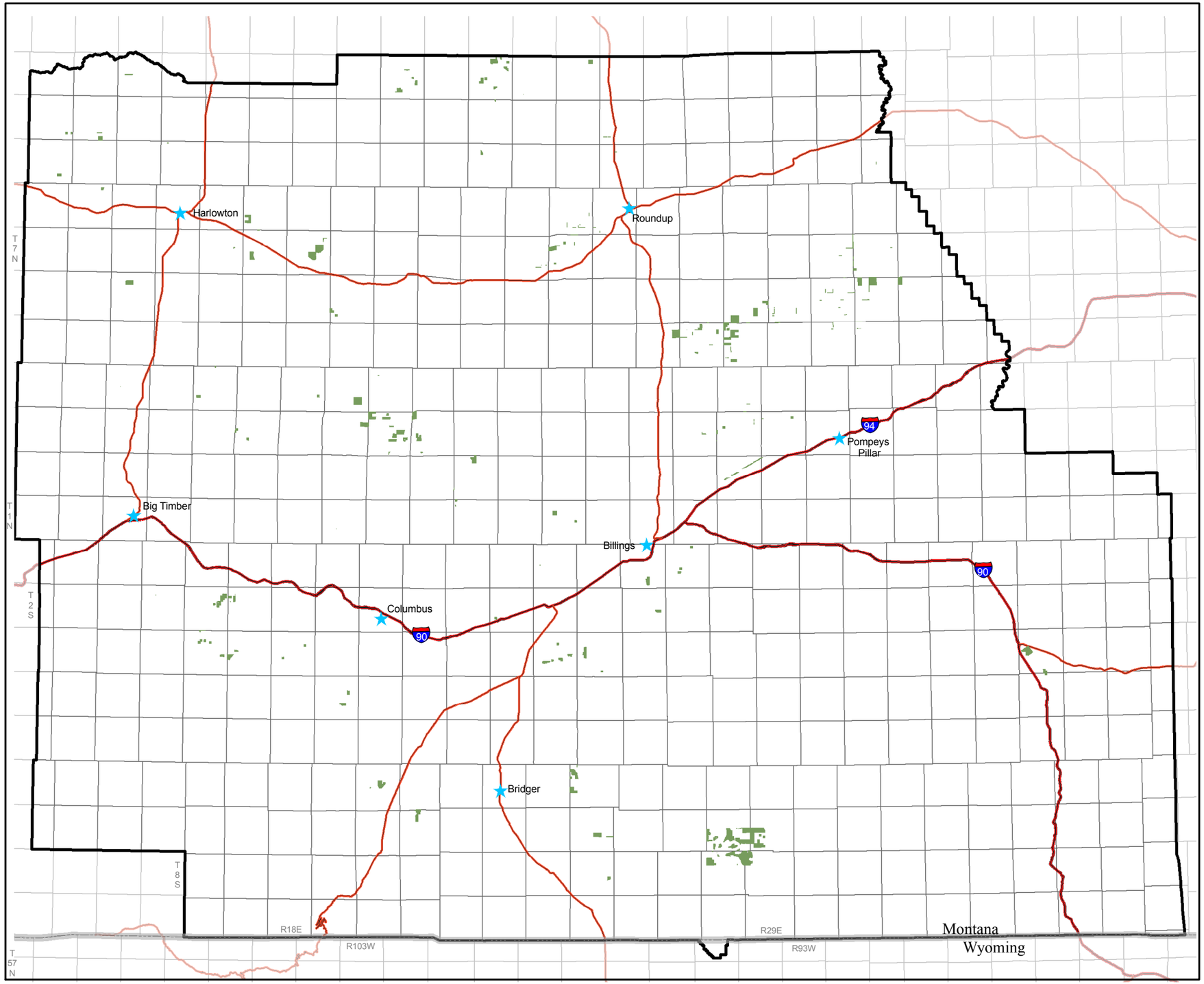

U.S. DEPARTMENT OF THE INTERIOR
Bureau of Land Management

Billings & Pompeys Pillar
National Monument RMP / EIS

Legend

- State Border
- Planning Area Boundary
- Standard Leasing Terms
- Interstate
- Highway
- Public Lands Survey System
- Towns

Fluid Minerals - Standard Leasing Terms Alternative B

67,726 acres available with standard leasing terms

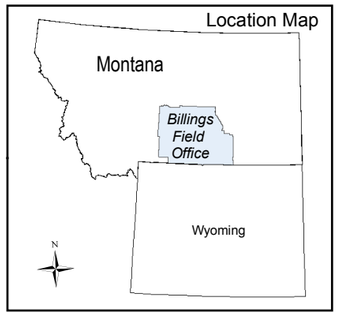

0 2 4 8 12 16 20 Miles

Map scale 1:900,000

Map generated by the Billings Field Office in July 2011

Albers Equal Area, NAD83 Projection

This map is intended for display purposes. No warranty is made by the Bureau of Land Management as to the accuracy, reliability or completeness of the data for individual or aggregate use with other data, or for purposes not intended by BLM. This map may not meet National Map Accuracy Standards. This product was developed through digital means and information may be updated without notification.

Map 51

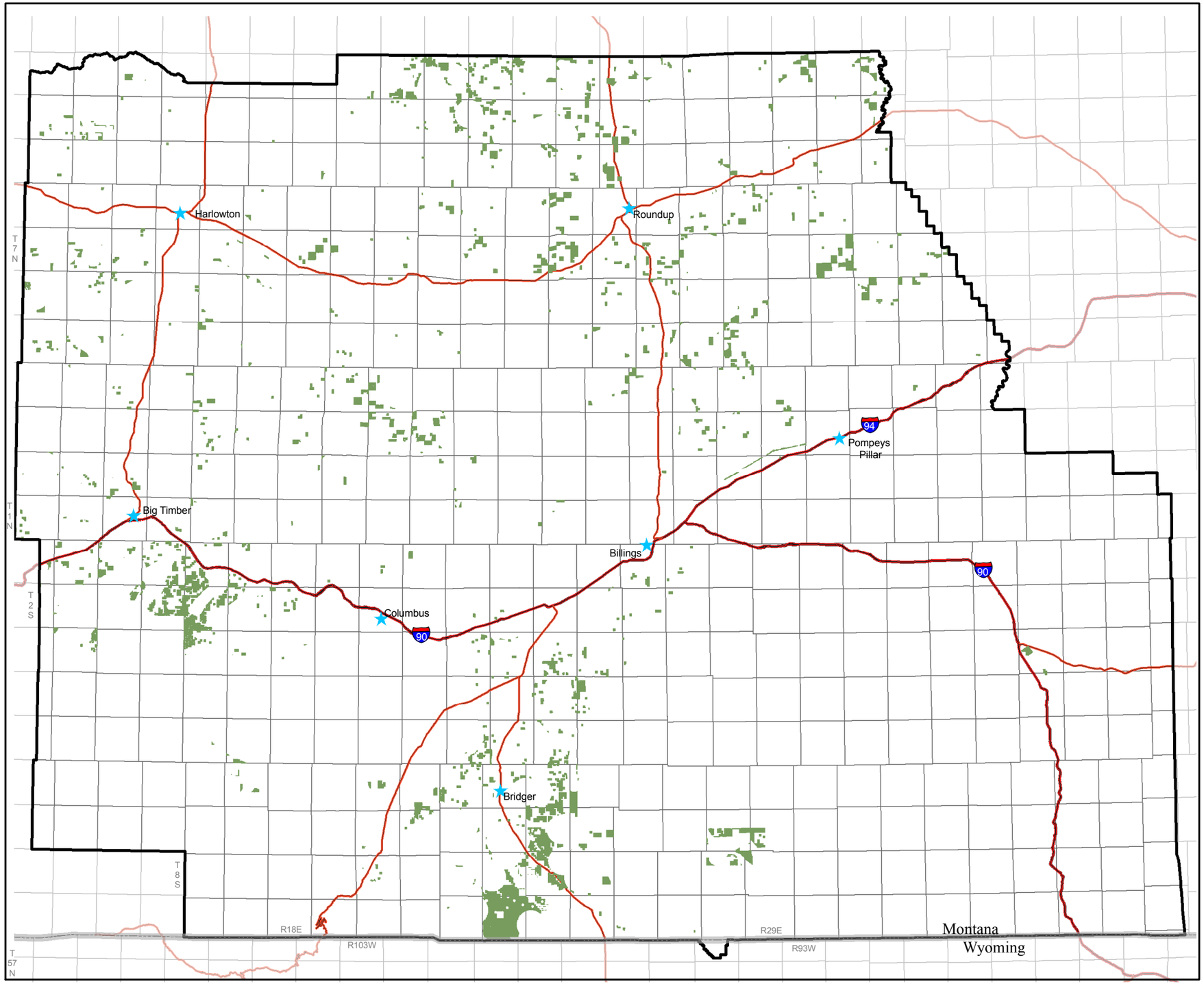

U.S. DEPARTMENT OF THE INTERIOR
Bureau of Land Management

Billings & Pompeys Pillar
National Monument RMP / EIS

Legend

- State Border
- Planning Area Boundary
- Standard Leasing Terms
- Interstate
- Highway
- Public Lands Survey System
- Towns

Fluid Minerals - Standard Leasing Terms Alternative C

126,732 acres available with standard leasing terms

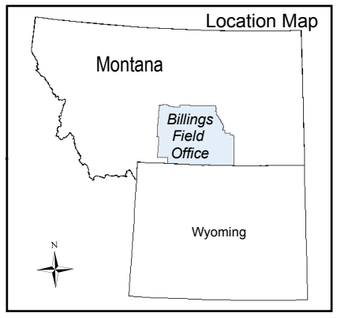

0 2 4 8 12 16 20 Miles

Map scale 1:900,000

Map generated by the Billings Field Office in July 2011

Albers Equal Area, NAD83 Projection

This map is intended for display purposes. No warranty is made by the Bureau of Land Management as to the accuracy, reliability or completeness of the data for individual or aggregate use with other data, or for purposes not intended by BLM. This map may not meet National Map Accuracy Standards. This product was developed through digital means and information may be updated without notification.

Map 52

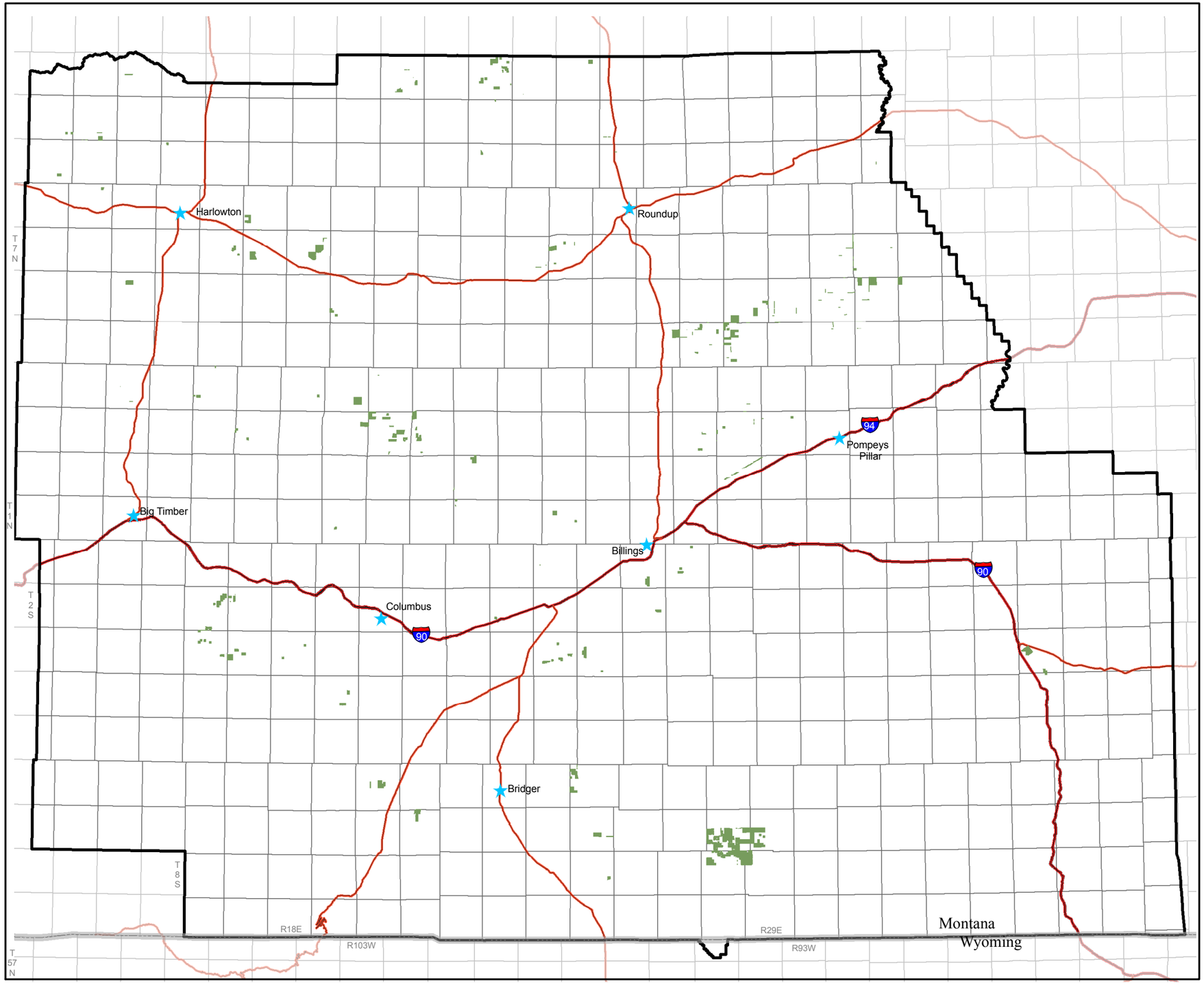

U.S. DEPARTMENT OF THE INTERIOR
Bureau of Land Management

Billings & Pompeys Pillar
National Monument RMP / EIS

Legend

- State Border
- Planning Area Boundary
- Standard Leasing Terms
- Interstate
- Highway
- Public Lands Survey System
- Towns

Fluid Minerals - Standard Leasing Terms Alternative D

6,158 acres available with standard leasing terms

0 2 4 8 12 16 20 Miles

Map scale 1:900,000

Map generated by the Billings Field Office in July 2011

Albers Equal Area, NAD83 Projection

This map is intended for display purposes. No warranty is made by the Bureau of Land Management as to the accuracy, reliability or completeness of the data for individual or aggregate use with other data, or for purposes not intended by BLM. This map may not meet National Map Accuracy Standards. This product was developed through digital means and information may be updated without notification.

Map 53

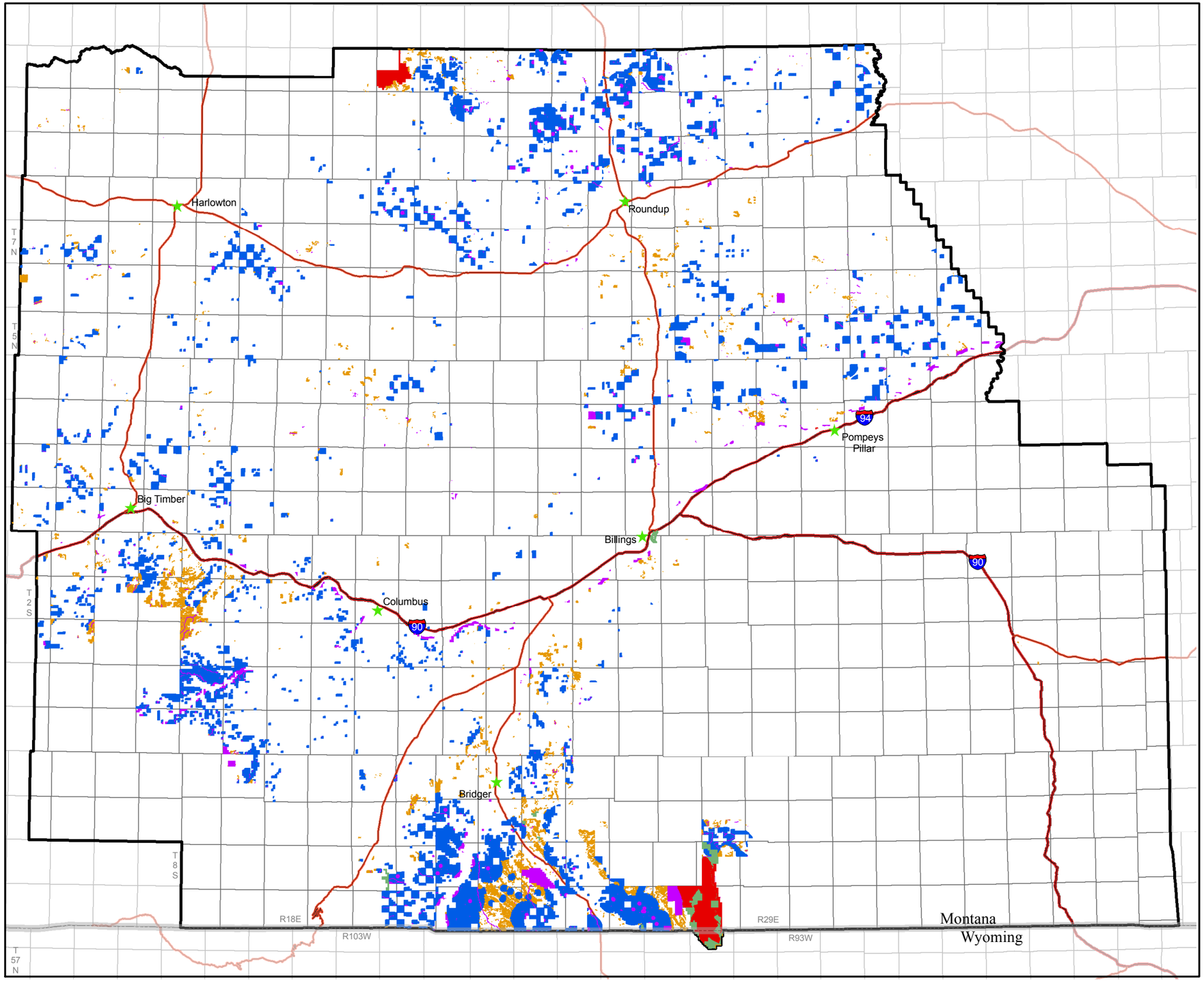

U.S. DEPARTMENT OF THE INTERIOR
Bureau of Land Management

Billings & Pompeys Pillar
National Monument RMP / EIS

Legend

- State Border
- Planning Area Boundary
- Public Lands Survey System
- Interstate
- Highway
- Towns
- No Surface Occupancy
- Controlled Surface Use
- Time Limits
- No Lease Non-discretionary
- No Lease Discretionary

No Surface Occupancy, Controlled Surface Use, Timing Limits and No Lease Discretionary / No Lease Non-discretionary Alternative A

0 2 4 8 12 16 20 Miles

Map scale 1:900,000

Map generated by the Billings Field Office in July 2011

Albers Equal Area, NAD83 Projection

This map is intended for display purposes. No warranty is made by the Bureau of Land Management as to the accuracy, reliability or completeness of the data for individual or aggregate use with other data, or for purposes not intended by BLM. This map may not meet National Map Accuracy Standards. This product was developed through digital means and information may be updated without notification.

Map 54

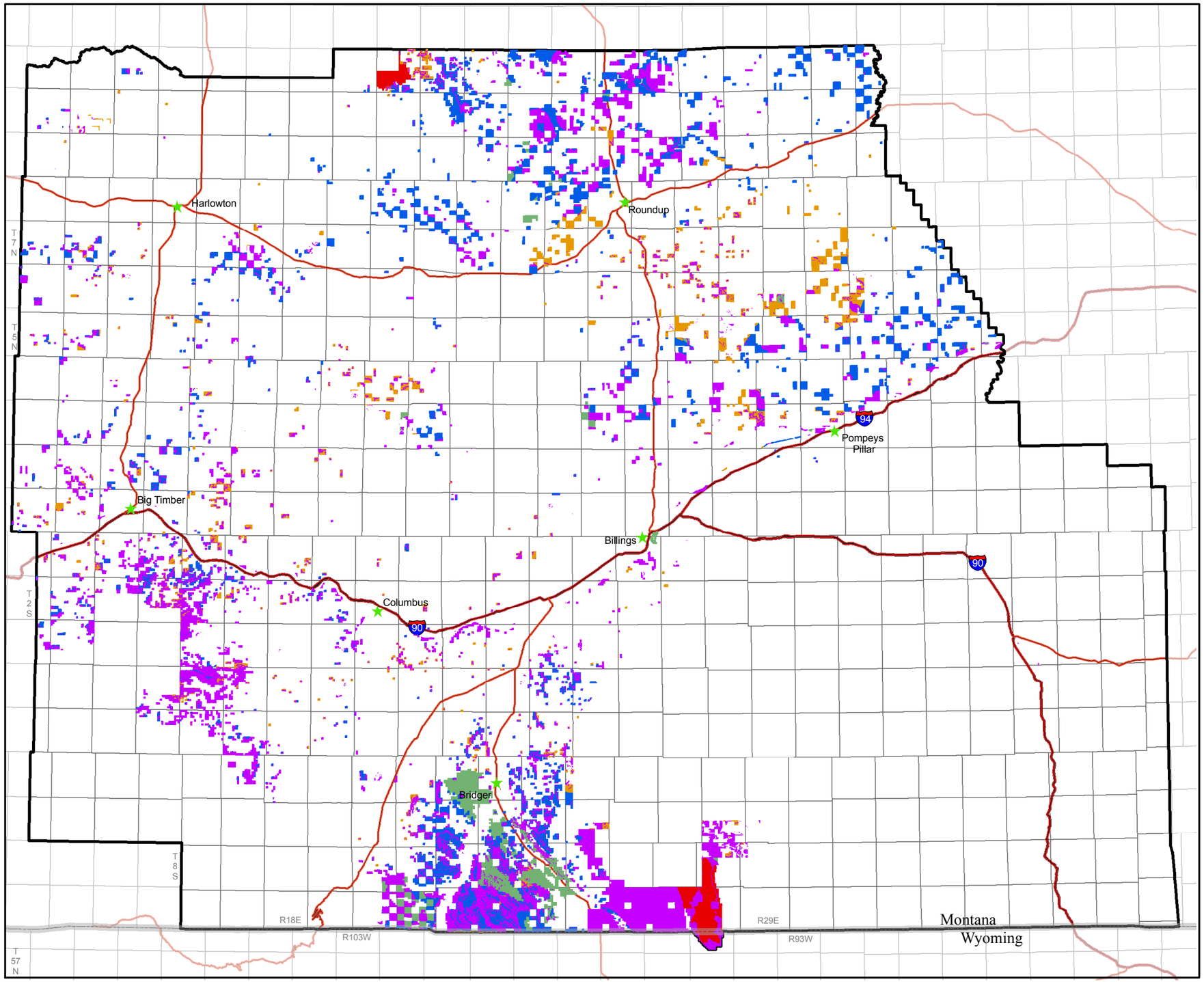

U.S. DEPARTMENT OF THE INTERIOR
Bureau of Land Management

Billings & Pompeys Pillar
National Monument RMP / EIS

Legend

- State Border
- Planning Area Boundary
- Public Lands Survey System
- Interstate
- Highway
- Towns
- No Surface Occupancy
- Controlled Surface Use
- Time Limits
- No Lease Non-discretionary
- No Lease Discretionary

No Surface Occupancy, Controlled Surface Use, Timing Limits and No Lease Discretionary / No Lease Non-discretionary Alternative B

0 2 4 8 12 16 20 Miles

Map scale 1:900,000

Map generated by the Billings Field Office in July 2011

Albers Equal Area, NAD83 Projection

This map is intended for display purposes. No warranty is made by the Bureau of Land Management as to the accuracy, reliability or completeness of the data for individual or aggregate use with other data, or for purposes not intended by BLM. This map may not meet National Map Accuracy Standards. This product was developed through digital means and information may be updated without notification.

Map 55

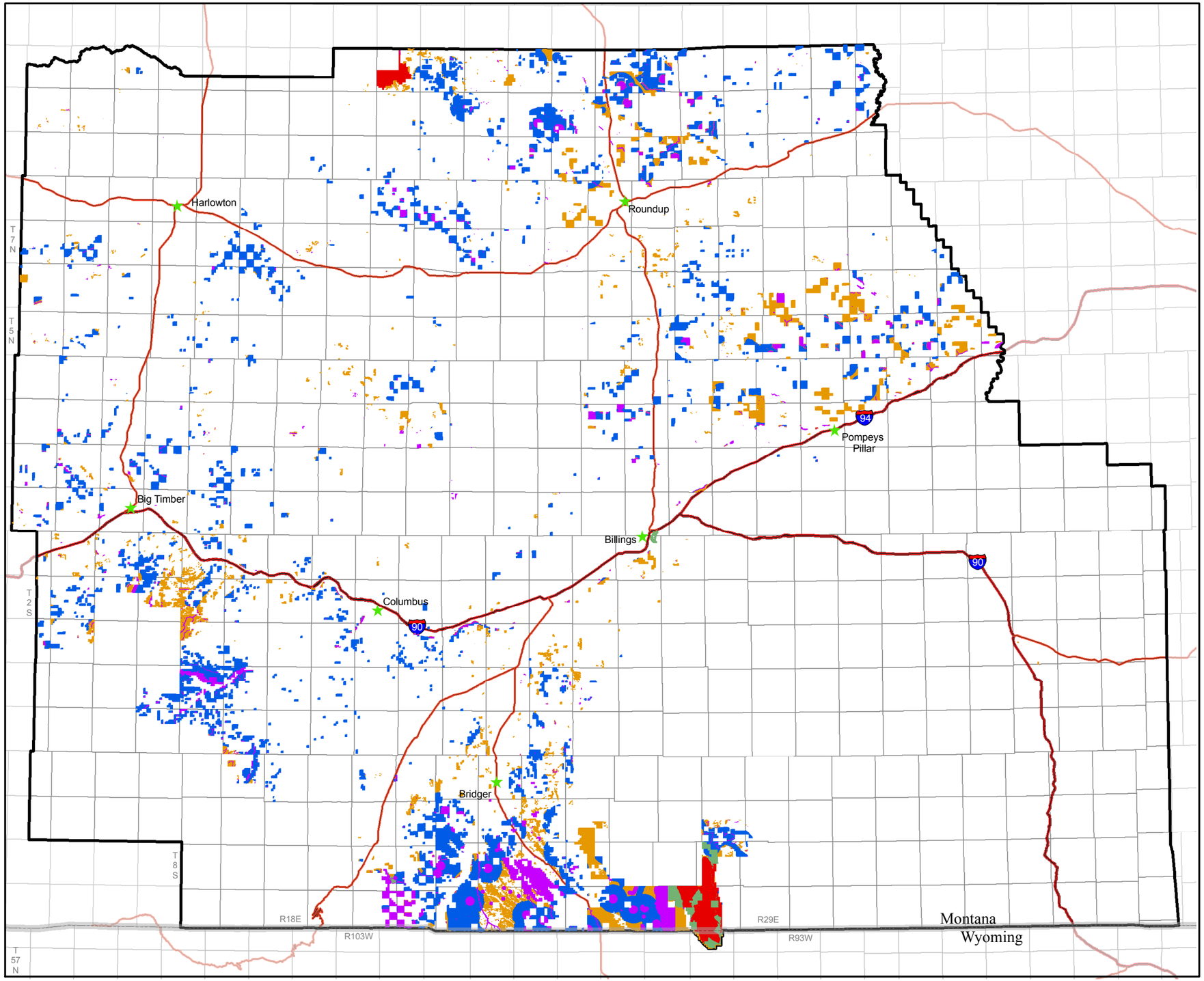

U.S. DEPARTMENT OF THE INTERIOR
Bureau of Land Management

Billings & Pompeys Pillar
National Monument RMP / EIS

Legend

- State Border
- Planning Area Boundary
- Public Lands Survey System
- Interstate
- Highway
- Towns
- No Surface Occupancy
- Controlled Surface Use
- Time Limits
- No Lease Non-discretionary
- No Lease Discretionary

No Surface Occupancy, Controlled Surface Use, Timing Limits and No Lease Discretionary / No Lease Non-discretionary Alternative C

0 2 4 8 12 16 20 Miles

Map scale 1:900,000

Map generated by the Billings Field Office in July 2011

Albers Equal Area, NAD83 Projection

This map is intended for display purposes. No warranty is made by the Bureau of Land Management as to the accuracy, reliability or completeness of the data for individual or aggregate use with other data, or for purposes not intended by BLM. This map may not meet National Map Accuracy Standards. This product was developed through digital means and information may be updated without notification.

Map 56

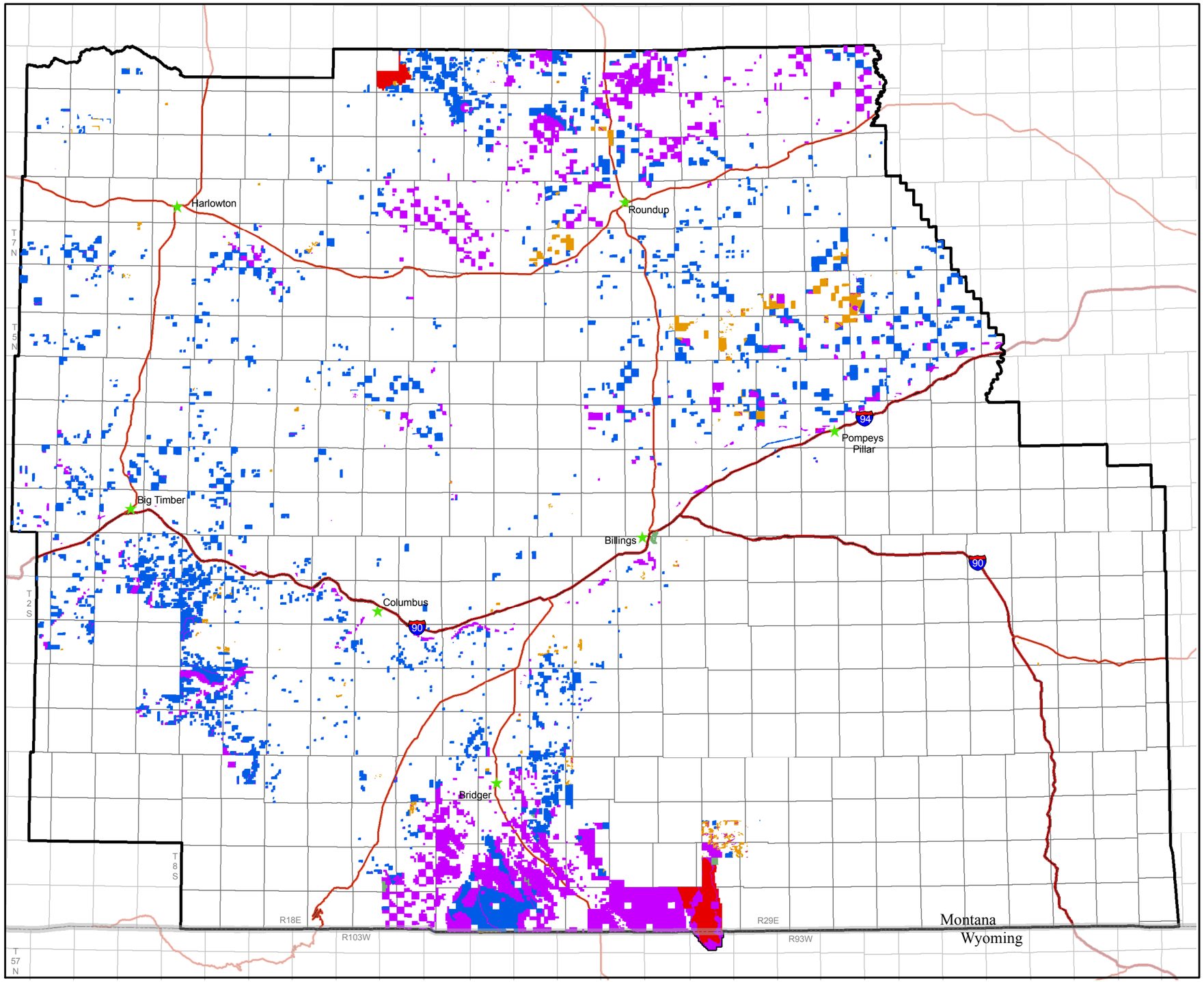

U.S. DEPARTMENT OF THE INTERIOR
Bureau of Land Management

Billings & Pompeys Pillar
National Monument RMP / EIS

Legend

- State Border
- Planning Area Boundary
- Public Lands Survey System
- Interstate
- Highway
- Towns
- No Surface Occupancy
- Controlled Surface Use
- Time Limits
- No Lease: Non-discretionary
- No Lease: Discretionary

No Surface Occupancy, Controlled Surface Use, Timing Limits and No Lease Discretionary / No Lease Non-discretionary Alternative D

0 2 4 8 12 16 20 Miles

Map scale 1:900,000

Map generated by the Billings Field Office in July 2011

Albers Equal Area, NAD83 Projection

This map is intended for display purposes. No warranty is made by the Bureau of Land Management as to the accuracy, reliability or completeness of the data for individual or aggregate use with other data, or for purposes not intended by BLM. This map may not meet National Map Accuracy Standards. This product was developed through digital means and information may be updated without notification.

Map 57

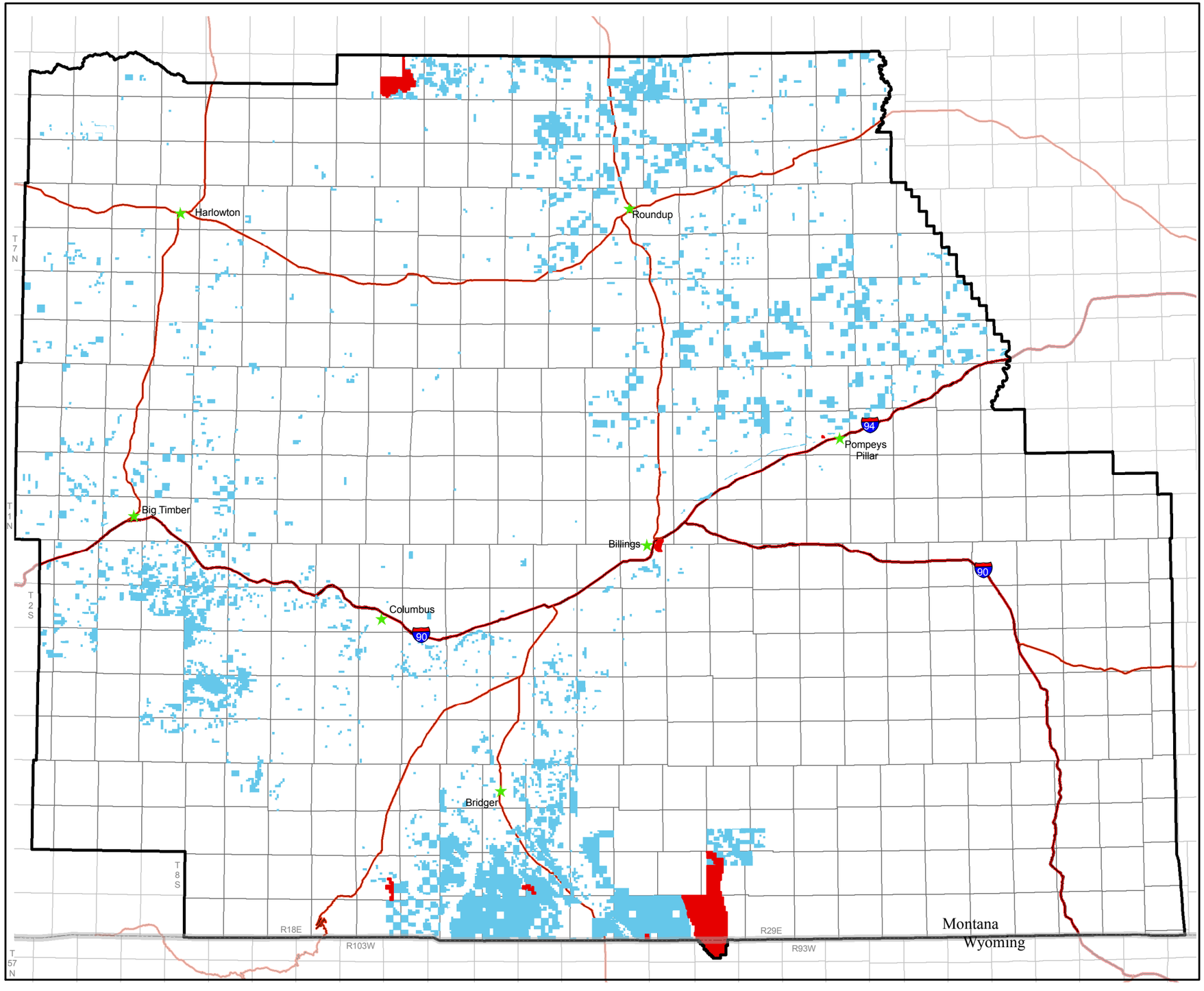

U.S. DEPARTMENT OF THE INTERIOR
Bureau of Land Management

Billings & Pompeys Pillar
National Monument RMP / EIS

Legend

- State Border
- Planning Area Boundary
- Locatable Minerals Closed
- Locatable Minerals Open
- Interstate
- Highway
- Public Lands Survey System
- Towns

Locatable Minerals Alternative A

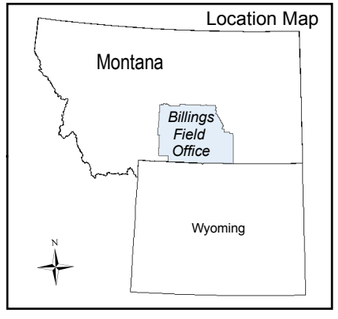

Locatable Withdrawals are processed by Lands and Realty; as a result Locatable Withdrawals section is identical to the Lands and Realty Withdrawals section.

0 2 4 8 12 16 20 Miles

Map scale 1:900,000

Map generated by the Billings Field Office in July 2011

Albers Equal Area, NAD83 Projection

This map is intended for display purposes. No warranty is made by the Bureau of Land Management as to the accuracy, reliability or completeness of the data for individual or aggregate use with other data, or for purposes not intended by BLM. This map may not meet National Map Accuracy Standards. This product was developed through digital means and information may be updated without notification.

Map 58

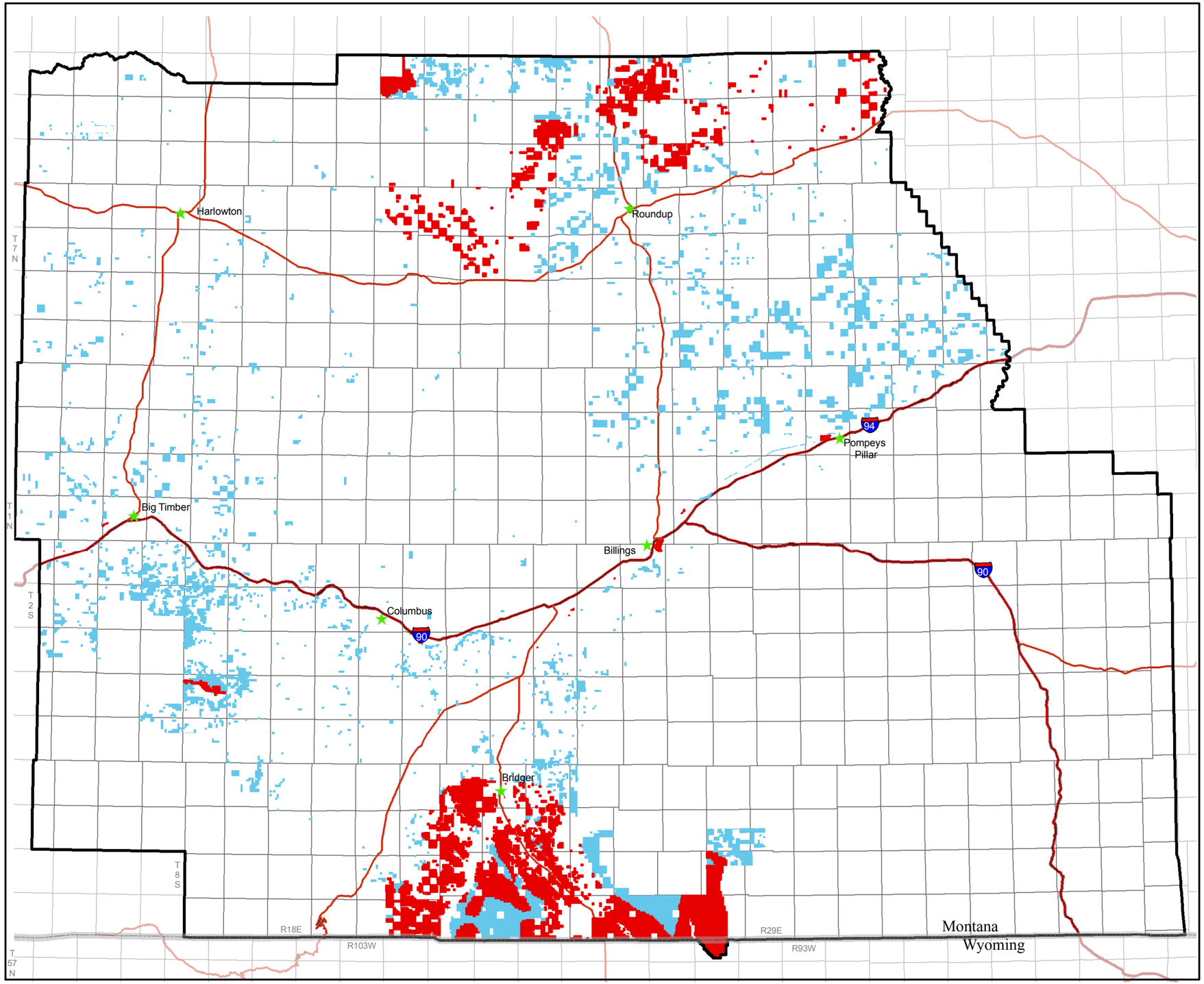

U.S. DEPARTMENT OF THE INTERIOR
Bureau of Land Management

Billings & Pompeys Pillar
National Monument RMP / EIS

Legend

- State Border
- Planning Area Boundary
- Locatable Minerals Closed
- Locatable Minerals Open
- Interstate
- Highway
- Public Lands Survey System
- Towns

Locatable Minerals Alternative B

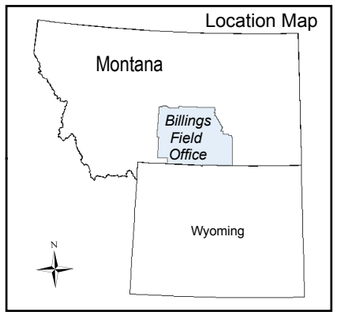

Locatable Withdrawals are processed by Lands and Realty; as a result Locatable Withdrawals section is identical to the Lands and Realty Withdrawals section.

0 2 4 8 12 16 20 Miles

Map scale 1:900,000

Map generated by the Billings Field Office in July 2011

Albers Equal Area, NAD83 Projection

This map is intended for display purposes. No warranty is made by the Bureau of Land Management as to the accuracy, reliability or completeness of the data for individual or aggregate use with other data, or for purposes not intended by BLM. This map may not meet National Map Accuracy Standards. This product was developed through digital means and information may be updated without notification.

Map 59

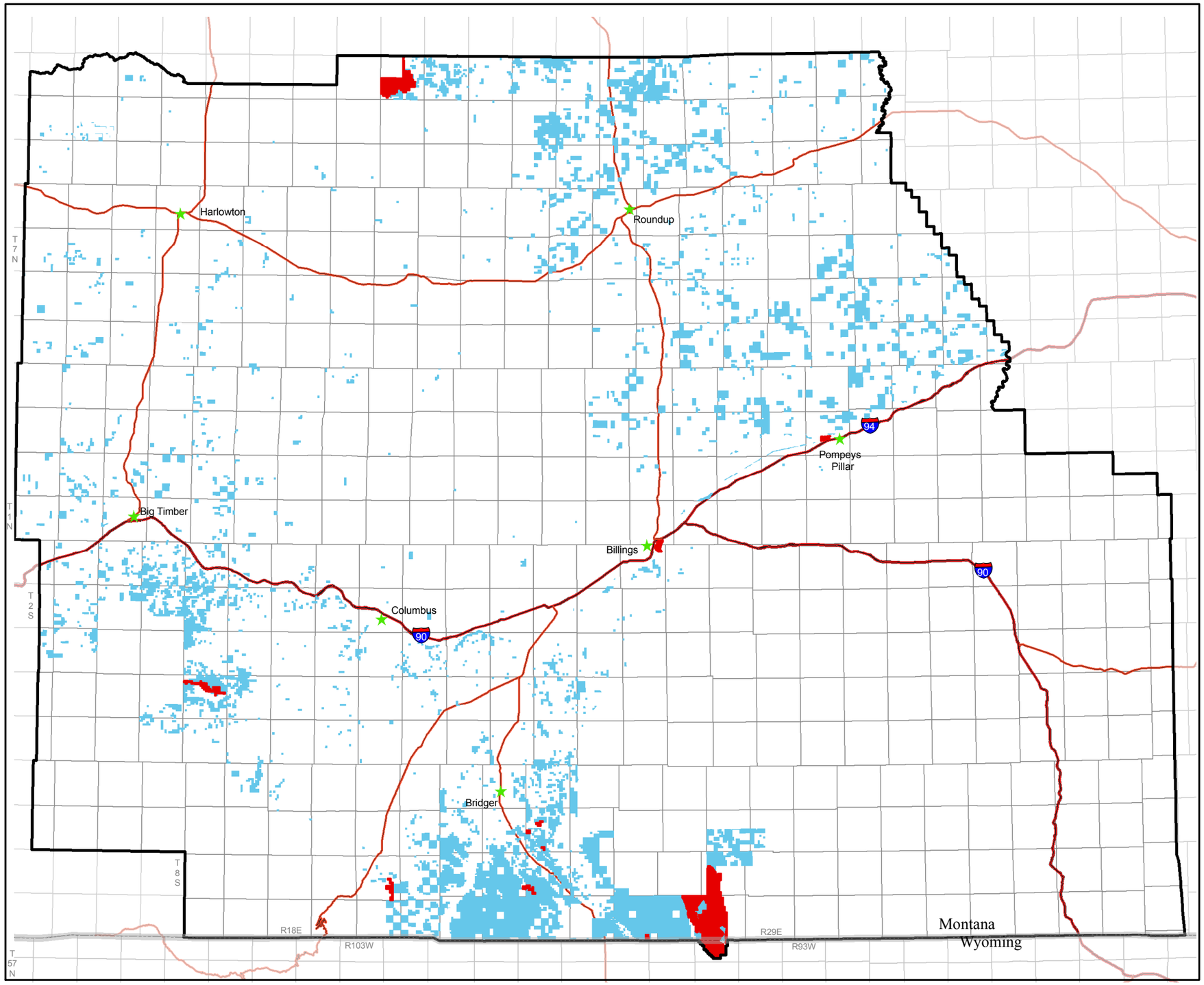

U.S. DEPARTMENT OF THE INTERIOR
Bureau of Land Management

Billings & Pompeys Pillar
National Monument RMP / EIS

Legend

- State Border
- Planning Area Boundary
- Locatable Minerals Closed
- Locatable Minerals Open
- Interstate
- Highway
- Public Lands Survey System
- Towns

Locatable Minerals Alternative C

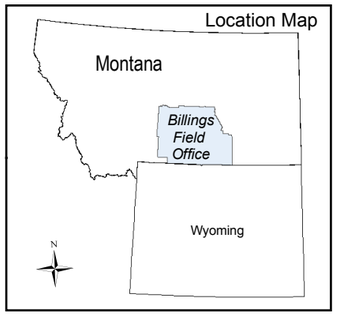

Locatable Withdrawals are processed by Lands and Realty; as a result Locatable Withdrawals section is identical to the Lands and Realty Withdrawals section.

0 2 4 8 12 16 20 Miles

Map scale 1:900,000

Map generated by the Billings Field Office in July 2011

Albers Equal Area, NAD83 Projection

This map is intended for display purposes. No warranty is made by the Bureau of Land Management as to the accuracy, reliability or completeness of the data for individual or aggregate use with other data, or for purposes not intended by BLM. This map may not meet National Map Accuracy Standards. This product was developed through digital means and information may be updated without notification.

Map 60