APPENDIX A-2

Boat Survey Materials

September 1999
Boat Survey Responses

UPPER MANATEE RIVER ROAD

Boat User Survey - Ft. Hamer Boat Ramp

Date: 9/6/99 **Time:** 10:15am **Surveyor:** MEG **Survey #:** 1

Name: _____ **Phone: (H)** _____

Address: _____ **(W)** _____

_____ _____

_____ **e-mail:** _____

Mailing List: Y N

Boat Type: Small motor boat **length:** 17 ft. **width:** _____ **height:** under 10 ft.

Historical Use: pleasure (boating, fishing, etc.) **Frequency:** on weekends (daily, weekly, monthly, etc.)

Origin: Across the bridge (Bradenton)

Direction of Travel: both (upstream / downstream)

Destination / stops: on the bank across from dock

Other boat ramps: None

Marine Services : None

(marinas on the river, fueling, etc.)

Navigational concerns: sticks + junk thrown in the river.

(channel widths, hazardous areas, etc.)

Other:

(park usage, note parking, circulation, weather related delays, etc.)

UPPER MANATEE RIVER ROAD

Boat User Survey - Ft. Hamer Boat Ramp

Date: 9/6 **Time:** **Surveyor:** **Survey #:** (2)

Name: _____ **Phone: (H)** _____

Address: _____ **(W)** _____

_____ _____

_____ **e-mail:** _____

Mailing List: Y N

Boat Type: Pass bye **length:** _____ **width:** _____ **height:** _____

Historical Use: _____ (boating, fishing, etc.) **Frequency:** _____ (daily, weekly, monthly, etc.)

Origin: _____

Direction of Travel: _____ (upstream / downstream)

Destination / stops: _____

Other boat ramps: _____

Marine Services : _____

(marinas on the river, fueling, etc.)

Navigational concerns: _____

(channel widths, hazardous areas, etc.)

Other: 16' sm motor 12-30 (fishing)

16' sm motor 12-30 (fishing)

(park usage, note parking, circulation, weather related delays, etc.)

UPPER MANATEE RIVER ROAD

Boat User Survey - Ft. Hamer Boat Ramp

Date: 9/6 **Time:** **Surveyor:** **Survey #:** 3

Name: Pass-By **Phone: (H)** _____

Address: _____ **(W)** _____

_____ _____

_____ **e-mail:** _____

Mailing List: Y N

Boat Type: _____ **length:** _____ **width:** _____ **height:** _____

Historical Use: _____ (boating, fishing, etc.) **Frequency:** _____ (daily, weekly, monthly, etc.)

Origin: _____

Direction of Travel: _____ (upstream / downstream)

Destination / stops: _____

Other boat ramps: _____

Marine Services : _____

_____ (marinas on the river, fueling, etc.)

Navigational concerns: _____

_____ (channel widths, hazardous areas, etc.)

Other: 16' flats (10^30)
16' flats (10^45)
Repeat Jet Ski from 9/4
Repeat Jet Ski from 9/5

_____ (park usage, note parking, circulation, weather related delays, etc.)

UPPER MANATEE RIVER ROAD

Boat User Survey - Ft. Hamer Boat Ramp

Date: 9/4/99 **Time:** 7:45 **Surveyor:** MAL **Survey #:** A

Name: Pass-by **Phone: (H)** _____

Address: _____ **(W)** _____

_____ _____

_____ **e-mail:** _____

Mailing List: Y N

Boat Type: small motorboat (Ash) **length:** 16'± **width:** _____ **height:** _____

Historical Use: fishing (boating, fishing, etc.) **Frequency:** _____ (daily, weekly, monthly, etc.)

Origin: Upstream

Direction of Travel: _____ (upstream / downstream)

Destination / stops: _____

Other boat ramps: _____

Marine Services : _____

(marinas on the river, fueling, etc.)

Navigational concerns: _____

(channel widths, hazardous areas, etc.)

Other: _____

(park usage, note parking, circulation, weather related delays, etc.)

UPPER MANATEE RIVER ROAD

Boat User Survey - Ft. Hamer Boat Ramp

Date: 9/4 **Time:** 9:30 **Surveyor:** MRA **Survey #:** 5

Name: Pass bye **Phone: (H)** _____

Address: _____ **(W)** _____

_____ _____

_____ **e-mail:** _____

Mailing List: Y N

Boat Type: SM Motor **length:** 18-20' **width:** _____ **height:** <10'

Historical Use: Fish / Pleasure (boating, fishing, etc.) **Frequency:** _____ (daily, weekly, monthly, etc.)

Origin: _____

Direction of Travel: _____ (upstream / downstream)

Destination / stops: _____

Other boat ramps: _____

Marine Services : _____

(marinas on the river, fueling, etc.)

Navigational concerns: _____

(channel widths, hazardous areas, etc.)

Other: _____

(park usage, note parking, circulation, weather related delays, etc.)

UPPER MANATEE RIVER ROAD

Boat User Survey - Ft. Hamer Boat Ramp

Date: 9/4/99 **Time:** 9 30 **Surveyor:** MRA **Survey #:** 16

Name: pass-by **Phone: (H)** _____

Address: _____ **(W)** _____

_____ _____

_____ **e-mail:** _____

Mailing List: Y N

Boat Type: Shuffler Trawler?? (photo) **length:** _____ **width:** _____ **height:** _____

Historical Use: _____ (boating, fishing, etc.) **Frequency:** _____ (daily, weekly, monthly, etc.)

Origin: _____

Direction of Travel: _____ (upstream / downstream)

Destination / stops: _____

Other boat ramps: _____

Marine Services : _____ (marinas on the river, fueling, etc.)

Navigational concerns: Shallow areas each side of RAMP along channel (± 5 miles). Majority of water activity @ boat ramp. (channel widths, hazardous areas, etc.)

Other:

Jet skis	2	9 35	sm motor	16'	10 55
SM. Motor	16'	10 15	"	16'	11 15
Jet skis	2	10 22	motorized canoe	12'	12 45
Sm motor	20'±	10 25	sm motor	14'	1 25
pontoon boat	20'±	1 45 (8-10' vertical)			

(park usage, note parking, circulation, weather related delays, etc.)

UPPER MANATEE RIVER ROAD

Boat User Survey - Ft. Hamer Boat Ramp

Date: 9/4/99 **Time:** 7:35 **Surveyor:** MRA **Survey #:** 7

Name: Bob Ball **Phone: (H)**

Address: PERSONAL INFORMATION ON FILE

Mailing List: Y N

Boat Type: SM motor boat **length:** 16' **width:** 6½' **height:** <10'

Historical Use: fishing (boating, fishing, etc.) **Frequency:** 3/month - fishing depend (daily, weekly, monthly, etc.)

Origin: Parrish

Direction of Travel: Gulf (upstream / downstream)

Destination / stops: miscellaneous fishing locations

Other boat ramps:

Marine Services : Green bridge Yacht club

(marinas on the river, fueling, etc.)

Navigational concerns:

(channel widths, hazardous areas, etc.)

Other: Cut in dike near waterlife was filled for construction will it be reopened, or is it permanent

(park usage, note parking, circulation, weather related delays, etc.)

UPPER MANATEE RIVER ROAD

Boat User Survey - Ft. Hamer Boat Ramp

Date: 9/4 Time: 10:00 Surveyor: MMC Survey #: 8

Name: Ed Boale Phone: PERSONAL INFORMATION ON FILE

Address: PERSONAL INFORMATION ON FILE

e-m

Mailing List: Y N

Boat Type: Motor length: 19' width: 8' height: 7'10

Historical Use: Rec (boating, fishing, etc.) Frequency: 2x mo (daily, weekly, monthly, etc.)

Origin: Bradenton

Direction of Travel: upstream (upstream / downstream)

Destination / stops: Cruising up & down - fishing - swimming.

Other boat ramps: Greenbridge

Marine Services : none used

(marinas on the river, fueling, etc.)

Navigational concerns: Low tide - Shallow areas

(channel widths, hazardous areas, etc.)

Other: More shell @ ramp - too steep.

(park usage, note parking, circulation, weather related delays, etc.)

UPPER MANATEE RIVER ROAD

Boat User Survey - Ft. Hamer Boat Ramp

Date: 9/4 **Time:** 10:40 **Surveyor:** MML **Survey #:** 9

Name: _____ **Phone: (H)** _____

Address: N/A **(W)** _____

e-mail: _____

Mailing List: Y N

Boat Type: motor **length:** 16' **width:** 6' **height:** 3'

Historical Use: rec/skiing (boating, fishing, etc.) **Frequency:** 1x mo (daily, weekly, monthly, etc.)

Origin: Palmetto

Direction of Travel: up & down (upstream / downstream)

Destination / stops: none

Other boat ramps: Greenbridge

Marine Services : gets bait @ Greenbridge (marinas on the river, fueling, etc.)

Navigational concerns: _____ (channel widths, hazardous areas, etc.)

Other: vandalisms to park cars (park usage, note parking, circulation, weather related delays, etc.)

UPPER MANATEE RIVER ROAD

Boat User Survey - Ft. Hamer Boat Ramp

Date: 9/4 Time: 10:50 Surveyor: MML Survey #: 10

Name: Willie Sweeney Phone: PERSONAL INFORMATION ON FILE

Address: PERSONAL INFORMATION ON FILE

e-m

Mailing List: Y N

Boat Type: small mtr length: 15.9' width: 6' height:

Historical Use: rec/picnic (boating, fishing, etc.) Frequency: 3 x mo (daily, weekly, monthly, etc.)

Origin: Bradenton

Direction of Travel: up & down - cruising around - (upstream / downstream)

Destination / stops: none -

Other boat ramps: none

Marine Services : none

(marinas on the river, fueling, etc.)

Navigational concerns: none

(channel widths, hazardous areas, etc.)

Other: parking - van parked in drive
kids swimming around dock - can't see them -

(park usage, note parking, circulation, weather related delays, etc.)

UPPER MANATEE RIVER ROAD

Boat User Survey - Ft. Hamer Boat Ramp

Date: 9/4 Time: 11:45 Surveyor: MMC Survey #: 11

Name: Tim Jones Phone: (PERSONAL INFORMATION ON FILE

Address: PERSONAL INFORMATION ON FILE (V

e-ma hotmail.com

Mailing List: Y N

Boat Type: Small mtr length: 22' width: 6' height:

Historical Use: rec/ski (boating, fishing, etc.) Frequency: 6 day/wk (daily, weekly, monthly, etc.)

Origin: Bradenton

Direction of Travel: right here - too shallow elsewhere (upstream / downstream)

Destination / stops: none

Other boat ramps: no - no salt

Marine Services : no (marinas on the river, fueling, etc.)

Navigational concerns: no (channel widths, hazardous areas, etc.)

Other: pkg in drive

Vandalism - had tires slit on truck -

bumpers @ dock (park usage, note parking, circulation, weather related delays, etc.)

UPPER MANATEE RIVER ROAD

Boat User Survey - Ft. Hamer Boat Ramp

Date: 9/4 Time: 12:00 Surveyor: MML Survey #: 12

Name: Manatee Co. Phone: (H)

Address: PERSONAL INFORMATION ON FILE

E-mail:

Mailing List: Y N

Boat Type: trawler length: width: height:

Historical Use: Patrol (boating, fishing, etc.) Frequency: (daily, weekly, monthly, etc.)

Origin: Patrol

Direction of Travel: (upstream / downstream)

Destination / stops:

Other boat ramps:

Marine Services : (marinas on the river, fueling, etc.)

Navigational concerns: (channel widths, hazardous areas, etc.)

Other: Homeowners - wake - jet skiers complaints

(park usage, note parking, circulation, weather related delays, etc.)

UPPER MANATEE RIVER ROAD
Boat User Survey - Ft. Hamer Boat Ramp

Date: 9/4/99 **Time:** 9:35 a.m. **Surveyor:** Maria **Survey #:** (B)

Name: Clarence Price **Phone: (H)**

Address: PERSONAL INFORMATION ON FILE

Mailing List: Y N

Boat Type: **length:** **width:** **height:**

Historical Use: fishing (boating, fishing, etc.) **Frequency:** on weekends (daily, weekly, monthly, etc.)

Origin:

Direction of Travel: (upstream / downstream)

Destination / stops:

Other boat ramps:

Marine Services : (marinas on the river, fueling, etc.)

Navigational concerns: (channel widths, hazardous areas, etc.)

Other: They ~~going~~ go fishing also to the Skyway and Anna Maria island. He ~~said~~ said on Sunday to many families with children that (cannot fish very well) are making to much noise.

(park usage, note parking, circulation, weather related delays, etc.)

UPPER MANATEE RIVER ROAD

Boat User Survey - Ft. Hamer Boat Ramp

Date: 9/5/99 **Time:** 9:45 **Surveyor:** MML **Survey #:** (14)

Name: Steve Herda **Phone: (H)** PERSONAL INFORMATION ON FILE

Address: PERSONAL INFORMATION ON FILE **(W)**

e-mail: ...nd.com

Mailing List: (Y) N

Boat Type: Small MH **length:** 18' **width:** _____ **height:** _____

Historical Use: rec (boating, fishing, etc.) **Frequency:** 2 x mo (daily, weekly, monthly, etc.)

Origin: Palmetto

Direction of Travel: Downstream (upstream / downstream)

Destination / stops: Egmont Key / Gulf

Other boat ramps: Palmetto (sometimes)

Marine Services : maybe fuel in Cortez @ Intra Coastal (marinas on the river, fueling, etc.)

Navigational concerns: Country Cove - Shallow only place his ever run aground (channel widths, hazardous areas, etc.)

Other: need signs - swimmers - @ ramp/dock area

(park usage, note parking, circulation, weather related delays, etc.)

UPPER MANATEE RIVER ROAD

Boat User Survey - Ft. Hamer Boat Ramp

Date: 9/5 Time: 10:10 Surveyor: Survey #: (15)

Name: Eddie Stanley Phone: (H) PERSONAL INFORMATION ON FILE

Address: PERSONAL INFORMATION ON FILE (W)

e-mail:

Mailing List: (Y) N

Boat Type: Jetskis (2) length: width: height:

Historical Use: FCC (boating, fishing, etc.) Frequency: X Wkend - Summer (daily, weekly, monthly, etc.) X other wkend - winter

Origin: Bradenton

Direction of Travel: all over - down (upstream / downstream)

Destination / stops: none

Other boat ramps: Cortina Bayside (close to his house)

Marine Services : no -

(marinas on the river, fueling, etc.)

Navigational concerns: Channel filling in downstream upstream raised Canoe Hideaway - Dam full of stumps

(channel widths, hazardous areas, etc.)

Other: Improve ramp.

More patrol in park / parking area

(park usage, note parking, circulation, weather related delays, etc.)

UPPER MANATEE RIVER ROAD

Boat User Survey - Ft. Hamer Boat Ramp

Date: 9/5 **Time:** 10:53 **Surveyor:** MMC **Survey #:** 10

Name: _____ **Phone: (H)** _____

Address: _____ **(W)** _____

_____ _____

_____ **e-mail:** _____

Mailing List: Y (N)

Boat Type: Mtr Canoe **length:** 13.5' **width:** _____ **height:** _____

Historical Use: fishing/rec (boating, fishing, etc.) **Frequency:** 1st time (daily, weekly, monthly, etc.)

Origin: St Pete

Direction of Travel: both - mostly upstream - (upstream / downstream)

Destination / stops: none planned

Other boat ramps: Lake Manatee

Marine Services : NO

(marinas on the river, fueling, etc.)

Navigational concerns: can't tell

(channel widths, hazardous areas, etc.)

Other:

(park usage, note parking, circulation, weather related delays, etc.)

UPPER MANATEE RIVER ROAD

Boat User Survey - Ft. Hamer Boat Ramp

Date: 9/5 Time: 11:15 Surveyor: MML Survey #: 17

Name: William Osborne Phone: (H) PERSONAL INFORMATION ON FILE

Address: PERSONAL INFORMATION ON FILE (W)

e-mail:

Mailing List: Y N

Boat Type: length: 15.5' width: 6' height:

Historical Use: rec. (boating, fishing, etc.) Frequency: 1st time (daily, weekly, monthly, etc.)

Origin: Sarasota

Direction of Travel: all over (upstream / downstream)

Destination / stops: Cruising

Other boat ramps: no - normal stay in Sara -

Marine Services : N

(marinas on the river, fueling, etc.)

Navigational concerns: none

(channel widths, hazardous areas, etc.)

Other:

(park usage, note parking, circulation, weather related delays, etc.)

UPPER MANATEE RIVER ROAD

Boat User Survey - Ft. Hamer Boat Ramp

Date: 9/5 Time: 11:15 Surveyor: MML Survey #: 10

Name: N/A Phone: (H)

Address: (W)

e-mail:

Mailing List: Y N

Boat Type: rec. length: 15' width: height:

Historical Use: rec. (boating, fishing, etc.) Frequency: X 2 wks. (daily, weekly, monthly, etc.)

Origin: Palmetto

Direction of Travel: upstream (upstream / downstream)

Destination / stops: none

Other boat ramps: no

Marine Services : bay fuel Cricket @ Palmetto (marinas on the river, fueling, etc.)

Navigational concerns: none (channel widths, hazardous areas, etc.)

Other: (park usage, note parking, circulation, weather related delays, etc.)

UPPER MANATEE RIVER ROAD

Boat User Survey - Ft. Hamer Boat Ramp

Date: 9/5 Time: 11:20 Surveyor: MML Survey #: (19)

Name: Daniel Erb

Address: PERSONAL INFORMATION ON FILE

Phone: (H) PERSONAL INFORMATION ON FILE

(W)

e-mail:

Mailing List: (Y) N

Boat Type: Small mtr length: 12' width: 4.5' height:

Historical Use: rec. (boating, fishing, etc.)

Frequency: 1st time (daily, weekly, monthly, etc.)

Origin: Sarasota

Direction of Travel: upstream. (upstream / downstream)

Destination / stops: Dam

Other boat ramps: no

Marine Services : no

(marinas on the river, fueling, etc.)

Navigational concerns: Shallow areas.

(channel widths, hazardous areas, etc.)

Other: nice park

(park usage, note parking, circulation, weather related delays, etc.)

UPPER MANATEE RIVER ROAD

Boat User Survey - Ft. Hamer Boat Ramp

Date: 9/5 **Time:** 11:40 **Surveyor:** MML **Survey #:** 10

Name: N/A **Phone: (H)**

Address: **(W)**

e-mail:

Mailing List: Y (N)

Boat Type: Small mtr **length:** 18' **width:** **height:**

Historical Use: fishing (boating, fishing, etc.) **Frequency:** 1st use (daily, weekly, monthly, etc.)

Origin: Kingsfield

Direction of Travel: Downstream - Only (upstream / downstream)

Destination / stops: fishing holes

Other boat ramps: Skyway

Marine Services : Dirt @ Carter, Intercoastal

(marinas on the river, fueling, etc.)

Navigational concerns: none known

(channel widths, hazardous areas, etc.)

Other:

(park usage, note parking, circulation, weather related delays, etc.)

UPPER MANATEE RIVER ROAD

Boat User Survey - Ft. Hamer Boat Ramp

Date: 9/5 Time: 11:55 Surveyor: MML Survey #: 21

Name: Ted Wladyka Phone: (H) PERSONAL INFORMATION ON FILE

Address: PERSONAL INFORMATION ON FILE (W)

e-mail:

Mailing List: (Y) N

Boat Type: Scarab length: 20' width: height:

Historical Use: rec. (boating, fishing, etc.) Frequency: 1st time (daily, weekly, monthly, etc.)

Origin: Tampa / Plant City

Direction of Travel: Downstream (upstream / downstream)

Destination / stops: Egmont Key
Shell Island

Other boat ramps: Public Ramp on 41

Marine Services : no

(marinas on the river, fueling, etc.)

Navigational concerns: none

(channel widths, hazardous areas, etc.)

Other: likes to come here because he can put in away from saltwater - less clean up.

(park usage, note parking, circulation, weather related delays, etc.)

UPPER MANATEE RIVER ROAD

Boat User Survey - Ft. Hamer Boat Ramp

Date: 9/5 Time: 12:56 Surveyor: MMC Survey #: 22

Name: Rick Kersey Phone: (H) PERSONAL INFORMATION ON FILE

Address: PERSONAL INFORMATION ON FILE (W)

e-mail

Mailing List: Y N

Boat Type: Mtr. length: 24' width: 8' height:

Historical Use: rec. (boating, fishing, etc.) Frequency: 1 x wk (daily, weekly, monthly, etc.)

Origin: Parish

Direction of Travel: both. (upstream / downstream)

Destination / stops: no

Other boat ramps: Tiera Palmetto
Bishop Hyland Pt

Marine Services : no

(marinas on the river, fueling, etc.)

Navigational concerns: fix ramp. — too steep
drags trailer

(channel widths, hazardous areas, etc.)

Other: Couldn't get down ramp
left Park

(park usage, note parking, circulation, weather related delays, etc.)

UPPER MANATEE RIVER ROAD
Boat User Survey - Ft. Hamer Boat Ramp

Date: 9/5 **Time:** 1:49 **Surveyor:** MMC **Survey #:** 23

Name: **Phone: (H)**

Address: N/A **(W)**

e-mail:

Mailing List: Y (N)

Boat Type: Small mtr **length:** 14.6 **width:** **height:**

Historical Use: Cruising (boating, fishing, etc.) **Frequency:** 1 x mo (daily, weekly, monthly, etc.)

Origin: Ruskin

Direction of Travel: upstream (upstream / downstream)

Destination / stops: none

Other boat ramps: Ocatel (?)

Marine Services : no

(marinas on the river, fueling, etc.)

Navigational concerns: none

(channel widths, hazardous areas, etc.)

Other: Vandals / glass

(park usage, note parking, circulation, weather related delays, etc.)

UPPER MANATEE RIVER ROAD

Boat User Survey - Ft. Hamer Boat Ramp

Date: 9/5 **Time:** 1:50 **Surveyor:** MML **Survey #:** (24)

Name: N/A **Phone: (H)**

Address: **(W)**

e-mail:

Mailing List: Y (N)

Boat Type: Small mtr **length:** 14' **width:** **height:**

Historical Use: rec (boating, fishing, etc.) **Frequency:** 1st time (daily, weekly, monthly, etc.)

Origin: Palmetto

Direction of Travel: up (upstream / downstream)

Destination / stops:

Other boat ramps: Hyland Shores (too crowded today) Came here

Marine Services : no

(marinas on the river, fueling, etc.)

Navigational concerns: none

(channel widths, hazardous areas, etc.)

Other: none

(park usage, note parking, circulation, weather related delays, etc.)

UPPER MANATEE RIVER ROAD

Boat User Survey - Ft. Hamer Boat Ramp

Date: 9/5 Time: 3:20 Surveyor: MRB Survey #: 25

Name: Christina Guajardo Phone: (H)

Address: PERSONAL INFORMATION ON FILE

Mailing List: Y N

Boat Type: Jetski length: width: height:

Historical Use: rec (boating, fishing, etc.) Frequency: 2/month (daily, weekly, monthly, etc.)

Origin: Ruskin

Direction of Travel: both (upstream / downstream)

Destination / stops: none

Other boat ramps: None

Marine Services : None

(marinas on the river, fueling, etc.)

Navigational concerns: None

(channel widths, hazardous areas, etc.)

Other:

(park usage, note parking, circulation, weather related delays, etc.)

UPPER MANATEE RIVER ROAD
Boat User Survey - Ft. Hamer Boat Ramp

Date: 9/5/99 **Time:** 10:55 **Surveyor:** Marin **Survey #:** 29

Name: Gary Hughes **Phone: (H)**

Address: PERSONAL INFORMATION ON FILE

Mailing List: Y N

Boat Type: Small motor boat **length:** 17 ft. **width:** **height:** Under 10 ft.

Historical Use: pleasure (boating, fishing, etc.) **Frequency:** once a month (daily, weekly, monthly, etc.)

Origin: Bradenton

Direction of Travel: both (upstream / downstream)

Destination / stops: None

Other boat ramps: Linger Lodge (a lot in the County)

Marine Services : None

(marinas on the river, fueling, etc.)

Navigational concerns: None

(channel widths, hazardous areas, etc.)

Other:

(park usage, note parking, circulation, weather related delays, etc.)

UPPER MANATEE RIVER ROAD
Boat User Survey - Ft. Hamer Boat Ramp

Date: 9/5/99 **Time:** 9:35 **Surveyor:** Maria **Survey #:** 22

Name: _____ **Phone: (H)** _____

Address: _____ **(W)** _____

_____ _____

_____ **e-mail:** _____

Mailing List: Y N

Boat Type: Small motor boat **length:** 15 ft. **width:** _____ **height:** under 10 ft.

Historical Use: fishing (boating, fishing, etc.) **Frequency:** once a week (daily, weekly, monthly, etc.)

Origin: St. Pete

Direction of Travel: _____ (upstream / downstream)

Destination / stops: None

Other boat ramps: None

Marine Services : None

(marinas on the river, fueling, etc.)

Navigational concerns: Crazy Jetski (No Courtesy from Skiboats + Jetskis

(channel widths, hazardous areas, etc.)

Other: Would like to see the area a "No Wake Zone" Increase parking even if they have to pay. Some shelters with bait shop + better play ground + barbaque pits. Better security.

(park usage, note parking, circulation, weather related delays, etc.)

UPPER MANATEE RIVER ROAD
Boat User Survey - Ft. Hamer Boat Ramp

Date: 9/5/99 **Time:** 10:10 **Surveyor:** Maria **Survey #:** 23

Name: Wendy Westley **Phone: (H)** PERSONAL INFORMATION ON FILE

Address: PERSONAL INFORMATION ON FILE **(W)**

e-mail:

Mailing List: (Y) N

Boat Type: Jetski **length:** **width:** **height:**

Historical Use: pleasure (boating, fishing, etc.) **Frequency:** once a week (daily, weekly, monthly, etc.)

Origin: Bradenton

Direction of Travel: both (upstream / downstream)

Destination / stops: None

Other boat ramps: Coquina Bay

Marine Services : None

(marinas on the river, fueling, etc.)

Navigational concerns: Filling in downstream
Dam is closing in upstream

(channel widths, hazardous areas, etc.)

Other:

(park usage, note parking, circulation, weather related delays, etc.)

UPPER MANATEE RIVER ROAD

Boat User Survey - Ft. Hamer Boat Ramp

Date: 9/5/99 **Time:** 11:22 **Surveyor:** Maria **Survey #:** 29

Name: Pam Hanson **Phone: (H)**

Address: PERSONAL INFORMATION ON FILE

Mailing List: Y N

Boat Type: Small motor boat **length:** 15.5 ft. **width:** **height:** under 10 ft.

Historical Use: pleasure (boating, fishing, etc.) **Frequency:** (once) on weekends (daily, weekly, monthly, etc.)

Origin: Bradenton

Direction of Travel: both (upstream / downstream)

Destination / stops: Lama Beach

Other boat ramps: Regatta

Marine Services : None

(marinas on the river, fueling, etc.)

Navigational concerns: None

(channel widths, hazardous areas, etc.)

Other: Clean up the dam in order to get to Rye Bridge

(park usage, note parking, circulation, weather related delays, etc.)

UPPER MANATEE RIVER ROAD

Boat User Survey - Ft. Hamer Boat Ramp

Date: 9/5/94 **Time:** 11:45 a.m. **Surveyor:** Maria **Survey #:** 30

Name: _____ **Phone: (H)** _____

Address: _____ **(W)** _____

_____ _____

_____ **e-mail:** _____

Mailing List: Y N

Boat Type: Jetski **length:** _____ **width:** _____ **height:** _____

Historical Use: pleasure (boating, fishing, etc.) **Frequency:** 1st time (daily, weekly, monthly, etc.)

Origin: Bradenton

Direction of Travel: both (upstream / downstream)

Destination / stops: none

Other boat ramps: only

Marine Services : none

(marinas on the river, fueling, etc.)

Navigational concerns: none

(channel widths, hazardous areas, etc.)

Other:

(park usage, note parking, circulation, weather related delays, etc.)

UPPER MANATEE RIVER ROAD
Boat User Survey - Ft. Hamer Boat Ramp

Date: 9/5/99 **Time:** 11:54 **Surveyor:** Maria **Survey #:** 31

Name: Nelson Hernandez **Phone: (H)** _____

Address: PERSONAL INFORMATION ON FILE

Mailing List: (Y) N

Boat Type: speed boat Scarab **length:** 21 ft. **width:** _____ **height:** _____

Historical Use: pleasure (boating, fishing, etc.) **Frequency:** _____ (daily, weekly, monthly, etc.)

Origin: Palmetto

Direction of Travel: downstream (upstream / downstream)

Destination / stops: Shell Island

Other boat ramps: Palmetto ramp

Marine Services : None

(marinas on the river, fueling, etc.)

Navigational concerns: Water too shallow goind downstream (not marked well)

(channel widths, hazardous areas, etc.)

Other: _____

(park usage, note parking, circulation, weather related delays, etc.)

UPPER MANATEE RIVER ROAD
Boat User Survey - Ft. Hamer Boat Ramp

Date: 9/5/99 **Time:** 12:02 **Surveyor:** MARIA **Survey #:** 32

Name: Kathy Davis **Phone: (H)**

Address: PERSONAL INFORMATION ON FILE

Mailing List: (Y) N

Boat Type: Jetski **length:** **width:** **height:**

Historical Use: pleasure (boating, fishing, etc.) **Frequency:** weekend (daily, weekly, monthly, etc.)

Origin: Bradenton

Direction of Travel: both (upstream / downstream)

Destination / stops: Island (Across from the dock)

Other boat ramps: Rye Bridge

Marine Services : None

(marinas on the river, fueling, etc.)

Navigational concerns: None

(channel widths, hazardous areas, etc.)

Other:

(park usage, note parking, circulation, weather related delays, etc.)

UPPER MANATEE RIVER ROAD

Boat User Survey - Ft. Hamer Boat Ramp

Date: 9/5/99 **Time:** 1:12 p.m. **Surveyor:** MRG **Survey #:** 33

Name: James Ferry **Phone: (H)** _____

Address: PERSONAL INFORMATION ON FILE

Mailing List: Y N

Boat Type: Small motor boat **length:** 22 ft. **width:** _____ **height:** under 10 ft.

Historical Use: Camping (boating, fishing, etc.) **Frequency:** once a week (daily, weekly, monthly, etc.)

Origin: Bradenton

Direction of Travel: both (upstream / downstream)

Destination / stops: None

Other boat ramps: Canoe Place

Marine Services : Regatta (Mary + Bob's Bait)

(marinas on the river, fueling, etc.)

Navigational concerns: Downstream not marked very well and is very shallow

(channel widths, hazardous areas, etc.)

Other:

(park usage, note parking, circulation, weather related delays, etc.)

UPPER MANATEE RIVER ROAD

Boat User Survey - Ft. Hamer Boat Ramp

Date: 9/5/99 **Time:** 1:20 p.m **Surveyor:** MLG **Survey #:** 34

Name: Shawn Langeland **Phone: (H)**

Address: PERSONAL INFORMATION ON FILE

Mailing List: Y N

Boat Type: ~~Pontoon~~ canoe **length:** 16ft. **width:** **height:** under 10 ft.

Historical Use: pleasure (boating, fishing, etc.) **Frequency:** ~~Sunday~~ (daily, weekly, monthly, etc.)

Origin: ~~Bradenton~~ Bradenton once every summer

Direction of Travel: both (upstream / downstream)

Destination / stops: island

Other boat ramps: No (this is the best one)

Marine Services : None

(marinas on the river, fueling, etc.)

Navigational concerns: None

(channel widths, hazardous areas, etc.)

Other:

(park usage, note parking, circulation, weather related delays, etc.)

UPPER MANATEE RIVER ROAD
Boat User Survey - Ft. Hamer Boat Ramp

Date: 9/5/99 **Time:** 1:25 **Surveyor:** MRG **Survey #:** 35

Name: Chuck Fryman **Phone: (H)**

Address: PERSONAL INFORMATION ON FILE

Mailing List: Y N

Boat Type: ~~Canoe~~ airboat **length:** 11.6 ft. **width:** **height:** under 10 ft.

Historical Use: pleasure (boating, fishing, etc.) **Frequency:** (daily, weekly, monthly, etc.)

Origin: Brandinton

Direction of Travel: ~~[illegible]~~ upstream (upstream / downstream)

Destination / stops: None

Other boat ramps: None

Marine Services : None (marinas on the river, fueling, etc.)

Navigational concerns: No (channel widths, hazardous areas, etc.)

Other: (park usage, note parking, circulation, weather related delays, etc.)

UPPER MANATEE RIVER ROAD

Boat User Survey - Ft. Hamer Boat Ramp

Date: 9/5/99 **Time:** 2:37 **Surveyor:** MRG **Survey #:** 30

Name: _____ **Phone: (H)** _____

Address: _____ **(W)** _____

_____ _____

_____ **e-mail:** _____

Mailing List: Y (N)

Boat Type: small motor boat **length:** 16 ft. **width:** _____ **height:** under 10 ft.

Historical Use: Pleasure (boating, fishing, etc.) **Frequency:** _____ (daily, weekly, monthly, etc.)

Origin: Bradenton

Direction of Travel: both (upstream / downstream)

Destination / stops: Island Across from ramp

Other boat ramps: King Fish

Marine Services : None

(marinas on the river, fueling, etc.)

Navigational concerns: None

(channel widths, hazardous areas, etc.)

Other: _____

(park usage, note parking, circulation, weather related delays, etc.)

UPPER MANATEE RIVER ROAD

Boat User Survey - Ft. Hamer Boat Ramp

Date: 9/5/99 **Time:** 2:35 **Surveyor:** MRG **Survey #:** 37

Name: Dave Trover **Phone: (H)**

Address: PERSONAL INFORMATION ON FILE

Mailing List: (Y) N

Boat Type: _____ **length:** 21 ft. **width:** _____ **height:** _____

Historical Use: pleasure (boating, fishing, etc.) **Frequency:** 1 or Twice a week (daily, weekly, monthly, etc.)

Origin: Sarasota

Direction of Travel: both (upstream / downstream)

Destination / stops: None

Other boat ramps: None

Marine Services : None

(marinas on the river, fueling, etc.)

Navigational concerns: None (Careless boaters sometimes)

(channel widths, hazardous areas, etc.)

Other:

(park usage, note parking, circulation, weather related delays, etc.)

UPPER MANATEE RIVER ROAD

Boat User Survey - Ft. Hamer Boat Ramp

Date: 9/5 Time: 4:20 Surveyor: MMK Survey #:

Name: Rick Wraner Phone: (H) PERSONAL INFORMATION ON FILE

Address: PERSONAL INFORMATION ON FILE (W)

e-mail:

Mailing List: Y N

Boat Type: Jetski length: width: height:

Historical Use: rec (boating, fishing, etc.) Frequency: 3/4 x mo (daily, weekly, monthly, etc.)

Origin: Parrish

Direction of Travel: both (upstream / downstream)

Destination / stops: Play

Other boat ramps: no

Marine Services : fuel usually downstream (marinas on the river, fueling, etc.)

Navigational concerns: none (channel widths, hazardous areas, etc.)

Other: 29' ft boat that he also launches from here
ramp cleaned out (park usage, note parking, circulation, weather related delays, etc.)

UPPER MANATEE RIVER ROAD
Boat User Survey - Ft. Hamer Boat Ramp

Date: 9/5/99 **Time:** 3:45 **Surveyor:** MRG **Survey #:** 39

Name: Mike Hodges **Phone: (H)**

Address: PERSONAL INFORMATION ON FILE

Mailing List: Y N

Boat Type: Canoe **length:** 18 ft. **width:** **height:**

Historical Use: pleasure (boating, fishing, etc.) **Frequency:** every weekends (daily, weekly, monthly, etc.)

Origin: Bradenton

Direction of Travel: downstream (upstream / downstream)

Destination / stops:

Other boat ramps: Rayes Canoe

Marine Services : None

(marinas on the river, fueling, etc.)

Navigational concerns: None

(channel widths, hazardous areas, etc.)

Other:

(park usage, note parking, circulation, weather related delays, etc.)

UPPER MANATEE RIVER ROAD

Boat User Survey - Ft. Hamer Boat Ramp

Date: 9/5/99 **Time:** **Surveyor:** **Survey #:** 40

Name: Passer by(s) **Phone: (H)**

Address: **(W)**

e-mail:

Mailing List: Y N

Boat Type: **length:** **width:** **height:**

Historical Use: (boating, fishing, etc.) **Frequency:** (daily, weekly, monthly, etc.)

Origin:

Direction of Travel: (upstream / downstream)

Destination / stops:

Other boat ramps:

Marine Services : (marinas on the river, fueling, etc.)

Navigational concerns: (channel widths, hazardous areas, etc.)

Other:
1 bontoon (Passby)
1 small Mtr P/u people @ part
1 small Mtr (Passby)
1 speed boat

(park usage, note parking, circulation, weather related delays, etc.)

UPPER MANATEE RIVER ROAD
Boat User Survey - Ft. Hamer Boat Ramp

Date: 9/6/99 **Time:** 8:55 am **Surveyor:** MRG **Survey #:** 211

Name: Greg & Karen Dove **Phone: (H)** _____

Address: PERSONAL INFORMATION ON FILE

Mailing List: Y N

Boat Type: Canoe **length:** 14 ft. **width:** _____ **height:** _____

Historical Use: pleasure- (boating, fishing, etc.) **Frequency:** 2nd time in years (daily, weekly, monthly, etc.)

Origin: Sarasota

Direction of Travel: upstream (upstream / downstream)

Destination / stops: none

Other boat ramps: None

Marine Services : None

(marinas on the river, fueling, etc.)

Navigational concerns: None

(channel widths, hazardous areas, etc.)

Other:

(park usage, note parking, circulation, weather related delays, etc.)

April 27, 2011
Boat Survey Letter

April 27, 2011

RE: **Fort Hamer Bridge**
Environmental Impact Statement (EIS)
Manatee County, Florida

Water Access and Water Use Survey

Dear Property Owner:

Manatee County, in conjunction with the United States Coast Guard (USCG), is conducting an Environmental Impact Statement (EIS) to determine the best location for a potential crossing of the Manatee River in Manatee County east of I-75. One component of this study is an evaluation of those properties that would be upstream of the Fort Hamer Road Alternative crossing regarding access to the river, use of the river and boat ownership.

Please take a moment and complete the survey below and return postmarked by **May 20, 2011** to:

Martin A. Peate, AICP
URS Corporation
7650 West Courtney Campbell Causeway
Tampa, Florida 33607

Thank you again for your time and participation in this study.

Sincerely,

MARTIN A. PEATE, AICP
PROJECT MANAGER
URS CORPORATION

Cc: **Randall Overton, USCG**
Vince Canna, Manatee County
Ron Shulhofer, Manatee County
William Clague, Manatee Couty
File

Fort Hamer Bridge
Environmental Impact Statement (EIS)
Manatee County, Florida

Water Access and Water Use Survey

---

1. Do you currently own a boat?

2. If so, is your boat located on your property?

3. Does your property currently have a dock?

4. What type of boat (sailboat, powerboat, skiff, etc.)?

5. What is the minimum vertical clearance (air draft) needed for your boat to safely pass under a bridge or structure?

6. If you own a sailboat, boat with a tower, or boat with an antenna array, can it be lowered in any way?

Please take a moment and complete the survey below and return postmarked by **May 20, 2011** to:

Martin A. Peate, AICP
URS Corporation
7650 West Courtney Campbell Causeway
Tampa, Florida 33607

Parcel Ownership along Manatee River (Survey Recipients)

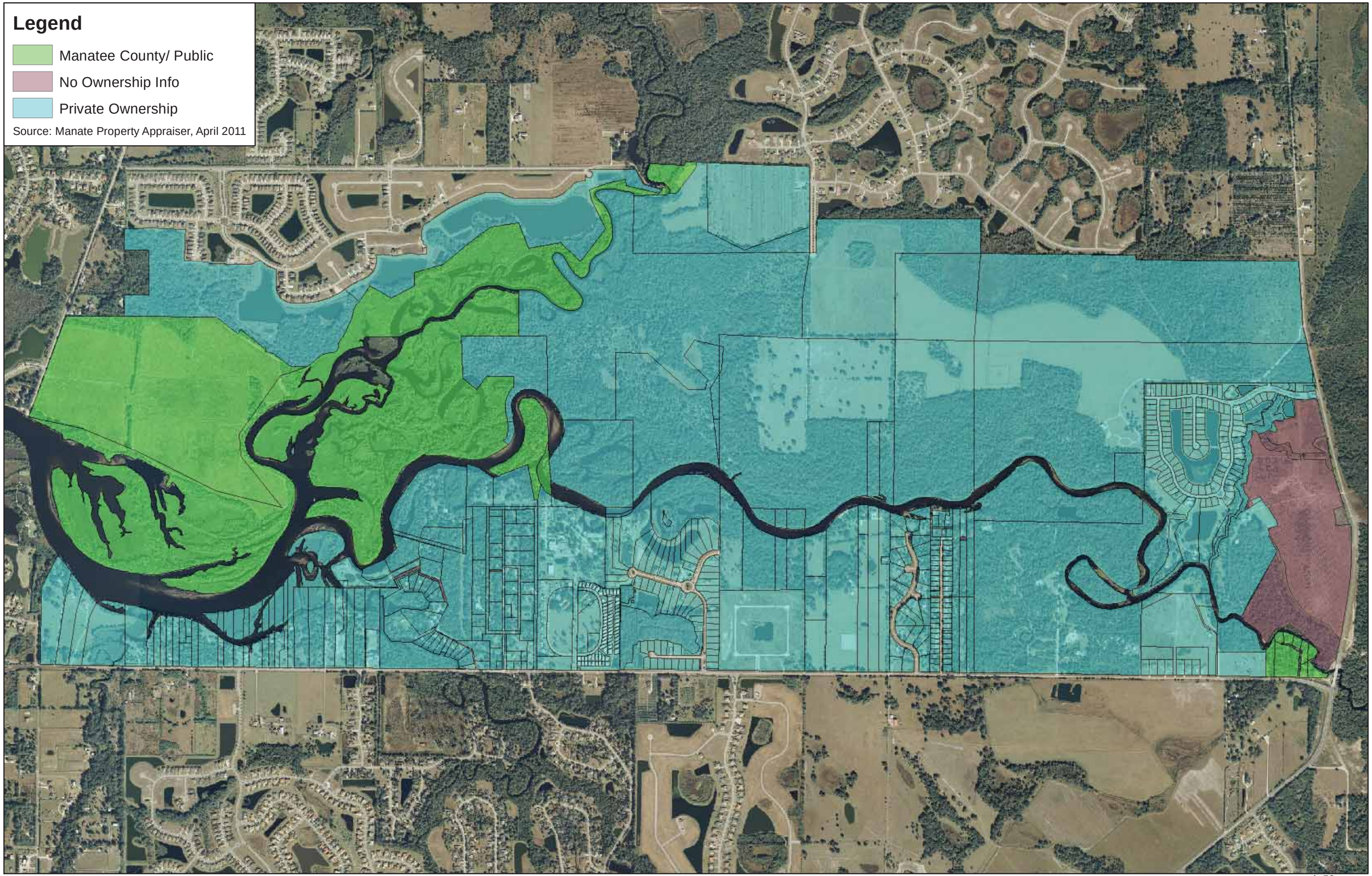
Legend
Manatee County/ Public
No Ownership Info
Private Ownership
Source: Manate Property Appraiser, April 2011

2011 Boat Survey Responses

Fort Hamer Bridge
Environmental Impact Statement (EIS)
Manatee County, Florida

Water Access and Water Use Survey

---

1. Do you currently own a boat? we own Ray's Canoe Hideaway with 40 canoes and 15 kayaks

2. If so, is your boat located on your property? yes

3. Does your property currently have a dock? yes

4. What type of boat (sailboat, powerboat, skiff, etc.)? see #1

5. What is the minimum vertical clearance (air draft) needed for your boat to safely pass under a bridge or structure? No problem

6. If you own a sailboat, boat with a tower, or boat with an antenna array, can it be lowered in any way? N/A

Personally we feel you should expand Rye Bridge. One big reason for this is your construction is going to disrupt the new scull racing facility at Fort Hamer. Not a good idea. Thanks Mark + Laura Stukey

Please take a moment and complete the survey below and return postmarked by **May 20, 2011** to:

Martin A. Peate, AICP
URS Corporation
7650 West Courtney Campbell Causeway



TAMPA FL 335
SAINT PETERSBURG FL
18 MAY 2011 PM 4 T



Mark & Laura Stukey

PERSONAL INFORMATION ON FILE

Fort Hamer Bridge
Environmental Impact Statement (EIS)
Manatee County, Florida

Water Access and Water Use Survey

---

1. Do you currently own a boat? yes

2. If so, is your boat located on your property? yes

3. Does your property currently have a dock? NO

4. What type of boat (sailboat, powerboat, skiff, etc.)? powerboat

5. What is the minimum vertical clearance (air draft) needed for your boat to safely pass under a bridge or structure?
   6'

6. If you own a sailboat, boat with a tower, or boat with an antenna array, can it be lowered in any way?

Curving

PERSONAL INFORMATION ON FILE

TAMPA FL 335
SAINT PETERSBURG FL
13 MAY 2011 PM 3 T

RECEIVED
MAY 17
By

Martin A. Peate AICP
URS Corporation
7650 W. Courtney Campbell

Fort Hamer Bridge
Environmental Impact Statement (EIS)
Manatee County, Florida

Water Access and Water Use Survey

* PLEASE SEE DETAIL BELOW

1. Do you currently own a boat?

2. If so, is your boat located on your property?

3. Does your property currently have a dock?

4. What type of boat (sailboat, powerboat, skiff, etc.)?

5. What is the minimum vertical clearance (air draft) needed for your boat to safely pass under a bridge or structure?

6. If you own a sailboat, boat with a tower, or boat with an antenna array, can it be lowered in any way?

* Our office (Countreewide Management) currently manages Winding River HOA. This sub-division has an established boat ramp upstream from Fort Hammer Rd. At this time we have approximately a quarter of our lots with occupied homes built on them. Several of these homeowners own boats which possess "TUNA TOWERS". This makes the vertical clearance required to be approximately twenty plus feet at high tide for safe navigation.

Wind ing River Association

PERSONAL INFORMATION ON FILE

CERTIFIED MAIL™

7010 0290 0000 2461 7830

UNITED STATES PO
02 1P
00031685
MAILED FR

RECEIVED
MAY 1 ?
By

Martin A Peate, AICP
URS Corporation

Fort Hamer Bridge
Environmental Impact Statement (EIS)
Manatee County, Florida

Water Access and Water Use Survey

* PLEASE SEE DETAIL BELOW

1. Do you currently own a boat?

2. If so, is your boat located on your property?

3. Does your property currently have a dock?

4. What type of boat (sailboat, powerboat, skiff, etc.)?

5. What is the minimum vertical clearance (air draft) needed for your boat to safely pass under a bridge or structure?

6. If you own a sailboat, boat with a tower, or boat with an antenna array, can it be lowered in any way?

* Our office (Countreewide Management) currently manages Winding River HOA. This sub-division has an established boat ramp upstream from Fort Hammer Rd. At this time we have approximately a quarter of our lots with occupied homes built on them. Several of these homeowners own boats which possess "TUNA TOWERS". This makes the vertical clearance required to be approximately twenty plus feet at high tide for safe navigation.

Winding River Association

PERSONAL INFORMATION ON FILE

UNITED STATES
02 1P
0003168
MAILED F

RECEIVED
MAY 17
By

Martin A Peate, AICP
URS Corporation

Fort Hamer Bridge
Environmental Impact Statement (EIS)
Manatee County, Florida

Water Access and Water Use Survey

---

1. Do you currently own a boat?

   YES

2. If so, is your boat located on your property?

   YES

3. Does your property currently have a dock?

   YES

4. What type of boat (sailboat, powerboat, skiff, etc.)?

   SAILBOAT 25'5" (HUNTER)

5. What is the minimum vertical clearance (air draft) needed for your boat to safely pass under a bridge or structure?

   36' 3"

6. If you own a sailboat, boat with a tower, or boat with an antenna array, can it be lowered in any way?

   No

CARUSO

PERSONAL INFORMATION ON FILE

RECEIVED
MAY 10

Martin A. Peate, AICP
URS Corporation
Courtney Campbell Ca

Fort Hamer Bridge
Environmental Impact Statement (EIS)
Manatee County, Florida

Water Access and Water Use Survey

---

1. Do you currently own a boat? No

2. If so, is your boat located on your property? No

3. Does your property currently have a dock? No

4. What type of boat (sailboat, powerboat, skiff, etc.)? No

5. What is the minimum vertical clearance (air draft) needed for your boat to safely pass under a bridge or structure? None

6. If you own a sailboat, boat with a tower, or boat with an antenna array, can it be lowered in any way? None

Mona Kamen

PERSONAL INFORMATION ON FILE

TAMPA FL 335
29

RECEIVED
MAY 10
BY

USA FIRST CLASS FOREVER

ATTN: Mary Pate
URS Corp
7650 W Courtney Campbell Causeway
Tampa Fl. 33607

Fort Hamer Bridge
Environmental Impact Statement (EIS)
Manatee County, Florida

Water Access and Water Use Survey

---

1. Do you currently own a boat? Yes

2. If so, is your boat located on your property? Yes

3. Does your property currently have a dock? Yes

4. What type of boat (sailboat, powerboat, skiff, etc.)? Power

5. What is the minimum vertical clearance (air draft) needed for your boat to safely pass under a bridge or structure? 18'

6. If you own a sailboat, boat with a tower, or boat with an antenna array, can it be lowered in any way? Boat w/ Tower - No Removal

Mr. Stephen P. Forristall

PERSONAL INFORMATION ON FILE

RECEIVED
MAY 9
By

UNITED STATES
02 1P
000284
MAILED

MARTIN A. PEATE, AICP
URS Corp
7650 W. Courtney Campbe

Fort Hamer Bridge
Environmental Impact Statement (EIS)
Manatee County, Florida

Water Access and Water Use Survey

---

1. Do you currently own a boat? Yes

2. If so, is your boat located on your property? Yes

3. Does your property currently have a dock? Yes

4. What type of boat (sailboat, powerboat, skiff, etc.)? Powerboat

5. What is the minimum vertical clearance (air draft) needed for your boat to safely pass under a bridge or structure? 19'

6. If you own a sailboat, boat with a tower, or boat with an antenna array, can it be lowered in any way? Boat w/ Tower - Stationary Tower

Please

Mr. Stephen P. Forristall
PERSONAL INFORMATION ON FILE

UNITED STATES POSTAGE
PITNEY BOWES
02 1P $000.44⁰
0002845146 MAY 06 2011
MAILED FROM ZIP CODE 34221

RECEIVED
MAY 9
By

MARTIN A. PEATE, AICP
URS Corp
7650 W. Courtney Campbell

Fort Hamer Bridge
Environmental Impact Statement (EIS)
Manatee County, Florida

Water Access and Water Use Survey

---

1. Do you currently own a boat? yes
   6 vessel – 2 Sailboats 4 Powerboats
   + 2 canoes
2. If so, is your boat located on your property?
   yes
3. Does your property currently have a dock?
   yes
4. What type of boat (sailboat, powerboat, skiff, etc.)?
   See Answer above
5. What is the minimum vertical clearance (air draft) needed for your boat to safely pass under a bridge or structure?
   23' Sailboat – 26' mast
   + 2½' marine radio antenna
6. If you own a sailboat, boat with a tower, or boat with an antenna array, can it be lowered in any way?
   With much difficulty & Time –
   small risk of accident 23'
   Smaller Catamaran 22' mast no antenna
   & can be lowered with some time & effort but easier
   sister!

D.P. Boyers

D.P. Boyers

PERSONAL INFORMATION ON FILE

RECEIVED
MAY 9
By

Fort Hamer Bridge
Environmental Impact Statement (EIS)
Manatee County, Florida

Water Access and Water Use Survey

---

1. Do you currently own a boat? No

2. If so, is your boat located on your property?

3. Does your property currently have a dock? Yes

4. What type of boat (sailboat, powerboat, skiff, etc.)?

5. What is the minimum vertical clearance (air draft) needed for your boat to safely pass under a bridge or structure?

6. If you own a sailboat, boat with a tower, or boat with an antenna array, can it be lowered in any way?

Lawrence Reagan

PERSONAL INFORMATION ON FILE

TAMPA FL 335
SAINT PETERSBURG FL
04 MAY 2011 PM 11 T

ATTN: Marty Peate

URS Corporation

7650 West Courtney Campbell Cau

Fort Hamer Bridge
Environmental Impact Statement (EIS)
Manatee County, Florida

Water Access and Water Use Survey

---

1. Do you currently own a boat? Yes

2. If so, is your boat located on your property? Yes

3. Does your property currently have a dock? Yes

4. What type of boat (sailboat, powerboat, skiff, etc.)? Powerboats

5. What is the minimum vertical clearance (air draft) needed for your boat to safely pass under a bridge or structure?

   20'

6. If you own a sailboat, boat with a tower, or boat with an antenna array, can it be lowered in any way?

   Yes, but limited.

Andy Bowman

PERSONAL INFORMATION ON FILE

TAMPA FL 335
SAINT PETERSBURG FL
05 MAY 2011 PM 2 T

RECEIVED
MAY 4

Martin A. Peate, AICP
URS Corporation

Fort Hamer Bridge
Environmental Impact Statement (EIS)
Manatee County, Florida

Water Access and Water Use Survey

---

1. Do you currently own a boat? YES

2. If so, is your boat located on your property? YES

3. Does your property currently have a dock? YES

4. What type of boat (sailboat, powerboat, skiff, etc.)?
   POWERBOAT & PONTOON

5. What is the minimum vertical clearance (air draft) needed for your boat to safely pass under a bridge or structure?
   12 FEET

6. If you own a sailboat, boat with a tower, or boat with an antenna array, can it be lowered in any way?

Dennis R & Kathleen Puckett
PERSONAL INFORMATION ON FILE

TAMPA FL 335
SAINT PETERSBURG FL
09 MAY 2011 PM 5 L

RECEIVED
MAY 4

Martin A. Peate AICP
URS Corporation
7650 West Courtney Campbell Causeway

Martin A. Peate, AICP

TAMPA FL 335
SAINT PETERSBURG FL
05 MAY 2011 PM 5 T

PERSONAL INFORMATION ON FILE

Ms. Lilyan Shoosmith

1. Do you currently own a boat? NO

2. If so, is your boat located on your property? N/A

3. Does your property currently have a dock? NO

4. What type of boat (sailboat, powerboat, skiff, etc.)? N/A

5. What is the minimum vertical clearance (air draft) needed for your boat to safely pass under a bridge or structure? N/A

6. If you own a sailboat, boat with a tower, or boat with an antenna array, can it be lowered in any way? N/A

Even though we do not own a boat We are very ~~much~~ much in favor of a bridge coming across from Ft. Hamer.

Please take a moment and complete the survey below and return postmarked by **May 20, 2011** to:

Martin A. Peate, AICP
URS Corporation
7650 West Courtney Campbell Causeway
Tampa, Florida 33607

WE NEED THIS BRIDGE!!

Lilyan Shoosmith

PERSONAL INFORMATION ON FILE

PERSONAL INFORMATION ON FILE

Fort Hamer Bridge
Environmental Impact Statement (EIS)
Manatee County, Florida

Water Access and Water Use Survey

---

1. Do you currently own a boat? NO

2. If so, is your boat located on your property? N/A

3. Does your property currently have a dock? NO

4. What type of boat (sailboat, powerboat, skiff, etc.)? N/A

5. What is the minimum vertical clearance (air draft) needed for your boat to safely pass under a bridge or structure? N/A

6. If you own a sailboat, boat with a tower, or boat with an antenna array, can it be lowered in any way? N/A

Mr. & Mrs. Daniel Weinsberg

PERSONAL INFORMATION ON FILE

USA FIRST-CLASS FOREVER

MAY 4

By

Martin A. Peate, AICP
URS Corportation
7650 W Courtney Campbell Causeway
Tampa, FL 33607

Fort Hamer Bridge
Environmental Impact Statement (EIS)
Manatee County, Florida

Water Access and Water Use Survey

---

1. Do you currently own a boat?

   NO

2. If so, is your boat located on your property?

   N/A

3. Does your property currently have a dock?

   NO

4. What type of boat (sailboat, powerboat, skiff, etc.)?

   N/A

5. What is the minimum vertical clearance (air draft) needed for your boat to safely pass under a bridge or structure?

   N/A

6. If you own a sailboat, boat with a tower, or boat with an antenna array, can it be lowered in any way?

   N/A

Mr. Robert Balla

PERSONAL INFORMATION ON FILE

TAMPA FL 335
SAINT PETERSBURG FL
30 APR 2011 PM 7 7

ATTN: MARTY PEATE

URS CORPORATION
7650 W. COURTNEY CAMPBELL CAUSE
TAMPA FL 33607

RECEIVED
MAY 3

Fort Hamer Bridge
Environmental Impact Statement (EIS)
Manatee County, Florida

Water Access and Water Use Survey

---

1. Do you currently own a boat?

   Yes

2. If so, is your boat located on your property?

   Yes

3. Does your property currently have a dock?

   No

4. What type of boat (sailboat, powerboat, skiff, etc.)?

   Powerboat

5. What is the minimum vertical clearance (air draft) needed for your boat to safely pass under a bridge or structure?

   15 ft.

6. If you own a sailboat, boat with a tower, or boat with an antenna array, can it be lowered in any way?

   No

WARD REASONER

PERSONAL INFORMATION ON FILE

TAMPA FL 335
SAINT PETERSBURG FL
02 MAY 2011 PM 5 L

RECEIVED
MAY 3

Martin Peate
URS Corp
Wat Courtney Campbell

Fort Hamer Bridge
Environmental Impact Statement (EIS)
Manatee County, Florida

Water Access and Water Use Survey

---

1. Do you currently own a boat? — no —

2. If so, is your boat located on your property?

3. Does your property currently have a dock? - yes -

4. What type of boat (sailboat, powerboat, skiff, etc.)?

5. What is the minimum vertical clearance (air draft) needed for your boat to safely pass under a bridge or structure?

6. If you own a sailboat, boat with a tower, or boat with an antenna array, can it be lowered in any way?

Ms. Louise Caruso
PERSONAL INFORMATION ON FILE

TAMPA FL 335
ST. PETERSBURG FL
02 MAY 2011 PM 5 T

RECEIVED
MAY 3

Martin A. Peate, AICP

Fort Hamer Bridge
Environmental Impact Statement (EIS)
Manatee County, Florida

Water Access and Water Use Survey

---

1. Do you currently own a boat? Yes

2. If so, is your boat located on your property? Yes

3. Does your property currently have a dock? Yes

4. What type of boat (sailboat, powerboat, skiff, etc.)? Power

5. What is the minimum vertical clearance (air draft) needed for your boat to safely pass under a bridge or structure? 15 Feet

6. If you own a sailboat, boat with a tower, or boat with an antenna array, can it be lowered in any way?

Mr. John D. Shute

PERSONAL INFORMATION ON FILE

TAMPA FL 335
SAINT PETERSBURG FL
02 MAY 2011 PM 6 T

RECEIVED
MAY 3

Martin A. Peate, AICP
URS Corporation

Fort Hamer Bridge
Environmental Impact Statement (EIS)
Manatee County, Florida

Water Access and Water Use Survey

---

1. Do you currently own a boat? Yes

2. If so, is your boat located on your property? NO

3. Does your property currently have a dock? NO

4. What type of boat (sailboat, powerboat, skiff, etc.)? N/A

5. What is the minimum vertical clearance (air draft) needed for your boat to safely pass under a bridge or structure? 12'0"

6. If you own a sailboat, boat with a tower, or boat with an antenna array, can it be lowered in any way? N/A

Concrete on Cato

PERSONAL INFORMATION ON FILE

RECEIVED
MAY 3

MARTIN A PEARE, AICP
URS CORPORATION

Fort Hamer Bridge
Environmental Impact Statement (EIS)
Manatee County, Florida

Water Access and Water Use Survey

---

1. Do you currently own a boat?

   Yes

2. If so, is your boat located on your property?

   Yes

3. Does your property currently have a dock?

   Yes

4. What type of boat (sailboat, powerboat, skiff, etc.)?

   20' Pontoon

5. What is the minimum vertical clearance (air draft) needed for your boat to safely pass under a bridge or structure?

   8'

6. If you own a sailboat, boat with a tower, or boat with an antenna array, can it be lowered in any way? Yes

Phil & Rose STEWART

PERSONAL INFORMATION ON FILE

Phil & Rose STEWART

PERSONAL INFORMATION ON FILE

RECEIVED
MAY 3

Martin A. Prato
URS Corp
7650 W Courtney Campbell Cau

Fort Hamer Bridge
Environmental Impact Statement (EIS)
Manatee County, Florida

Water Access and Water Use Survey

---

1. Do you currently own a boat? Yes

2. If so, is your boat located on your property? No

3. Does your property currently have a dock? Yes

4. What type of boat (sailboat, powerboat, skiff, etc.)? Wave Runnous

5. What is the minimum vertical clearance (air draft) needed for your boat to safely pass under a bridge or structure? 6 feet.

6. If you own a sailboat, boat with a tower, or boat with an antenna array, can it be lowered in any way? Not applicable

MEDALLION Tampa Bay Land

PERSONAL INFORMATION ON FILE

UNITED STATES POSTAGE
02 1P $
0004559857
MAILED FROM ZIP

RECEIVED
MAY 3

Martin A. Peate, AICP
HDS Corporation

Fort Hamer Bridge
Environmental Impact Statement (EIS)
Manatee County, Florida

Water Access and Water Use Survey

---

1. Do you currently own a boat? Yes

2. If so, is your boat located on your property? Yes

3. Does your property currently have a dock? Yes

4. What type of boat (sailboat, powerboat, skiff, etc.)?

5. What is the minimum vertical clearance (air draft) needed for your boat to safely pass under a bridge or structure? 10-12 FT.

6. If you own a sailboat, boat with a tower, or boat with an antenna array, can it be lowered in any way? No

Bryan J. Lingerfelt
PERSONAL INFORMATION ON FILE

UNITED STATES POSTAGE
02 1P $
0004150247 A
MAILED FROM ZIP

RECEIVED
MAY 2
By

Martin a. Peate, AICP
URS Corporation

Fort Hamer Bridge
Environmental Impact Statement (EIS)
Manatee County, Florida

Water Access and Water Use Survey

---

1. Do you currently own a boat?

   Yes

2. If so, is your boat located on your property?

   Yes

3. Does your property currently have a dock?

   Yes

4. What type of boat (sailboat, powerboat, skiff, etc.)?

   Powerboat

5. What is the minimum vertical clearance (air draft) needed for your boat to safely pass under a bridge or structure?

   approx. 8ft.

6. If you own a sailboat, boat with a tower, or boat with an antenna array, can it be lowered in any way?

   N/A

Mr. David Wampole
[illegible] Mill Creek Rd
PERSONAL INFORMATION ON FILE

RECEIVED
MAY 2
By

Martin A. Peate, AICP
URS Corp.
7650 W. Courtney Campbell Co

Fort Hamer Bridge
Environmental Impact Statement (EIS)
Manatee County, Florida

Water Access and Water Use Survey

---

1. Do you currently own a boat? yes

2. If so, is your boat located on your property? yes

3. Does your property currently have a dock? yes

4. What type of boat (sailboat, powerboat, skiff, etc.)? fishing boat - 14'

5. What is the minimum vertical clearance (air draft) needed for your boat to safely pass under a bridge or structure? N/A

6. If you own a sailboat, boat with a tower, or boat with an antenna array, can it be lowered in any way? N/A

Mr. William Bush
PERSONAL INFORMATION ON FILE

TAMPA FL 335
SAINT PETERSBURG FL

RECEIVED
MAY 2
By

Martin Peate AICP
URS Corporation
7650 W. Courtney Campbell Causeway

Fort Hamer Bridge
Environmental Impact Statement (EIS)
Manatee County, Florida

Water Access and Water Use Survey

---

1. Do you currently own a boat? yes

2. If so, is your boat located on your property? yes

3. Does your property currently have a dock? no

4. What type of boat (sailboat, powerboat, skiff, etc.)? powerboat

5. What is the minimum vertical clearance (air draft) needed for your boat to safely pass under a bridge or structure? 6 feet

6. If you own a sailboat, boat with a tower, or boat with an antenna array, can it be lowered in any way? no

HARTER, DONNA JEAN PASCUAL
PERSONAL INFORMATION ON FILE

RECEIVED
MAY 2

Martin A Peale, AICP
URS Corporation

Fort Hamer Bridge
Environmental Impact Statement (EIS)
Manatee County, Florida

Water Access and Water Use Survey

---

1. Do you currently own a boat?

   yes

2. If so, is your boat located on your property?

   yes

3. Does your property currently have a dock?

   yes - 2

4. What type of boat (sailboat, powerboat, skiff, etc.)?

   ——

5. What is the minimum vertical clearance (air draft) needed for your boat to safely pass under a bridge or structure?

   6 Ft.

6. If you own a sailboat, boat with a tower, or boat with an antenna array, can it be lowered in any way?

   N/A

Roy D. &Sheila Jackson

PERSONAL INFORMATION ON FILE

TAMPA FL 335

RECEIVED
MAY 2
By

Martin A. Peate, AICP

Fort Hamer Bridge
Environmental Impact Statement (EIS)
Manatee County, Florida

Water Access and Water Use Survey

---

1. Do you currently own a boat?

   YES

2. If so, is your boat located on your property?

   YES

3. Does your property currently have a dock?

   YES

4. What type of boat (sailboat, powerboat, skiff, etc.)?

   POWER

5. What is the minimum vertical clearance (air draft) needed for your boat to safely pass under a bridge or structure?

   9' 6"

6. If you own a sailboat, boat with a tower, or boat with an antenna array, can it be lowered in any way?

   NO

JOHN F. ROESEL, JR.
PERSONAL INFORMATION ON FILE

TAMPA FL 335
SAINT PETERSBURG FL
29 APR 2011 PM 9 L

RECEIVED
MAY 2
By

MR MARTIN A PEATE AICP

Fort Hamer Bridge
Environmental Impact Statement (EIS)
Manatee County, Florida

Water Access and Water Use Survey

---

1. Do you currently own a boat?

   Yes

2. If so, is your boat located on your property?

   Yes

3. Does your property currently have a dock?

   Yes

4. What type of boat (sailboat, powerboat, skiff, etc.)?

   Powerboat

5. What is the minimum vertical clearance (air draft) needed for your boat to safely pass under a bridge or structure?

   6'

6. If you own a sailboat, boat with a tower, or boat with an antenna array, can it be lowered in any way?

Phil Derstine

PERSONAL INFORMATION ON FILE

TAMPA FL 105
SAINT PETERSBURG FL
11 MAY 2012 PM 5 L

RECEIVED
MAY 12
By

Martin A Peate, AICP
URS Corporation
7650 West Courtney Campbell Causeway
Tampa, FL 33607

33607+1478

Fort Hamer Bridge
Environmental Impact Statement (EIS)
Manatee County, Florida

Water Access and Water Use Survey

---

1. Do you currently own a boat? YES

2. If so, is your boat located on your property? YES

3. Does your property currently have a dock? NO

4. What type of boat (sailboat, powerboat, skiff, etc.)? Fishing Boat, Kayak

5. What is the minimum vertical clearance (air draft) needed for your boat to safely pass under a bridge or structure?

6. If you own a sailboat, boat with a tower, or boat with an antenna array, can it be lowered in any way?

Gerald Derstine

Mr. Gerald G. Derstine
1200 Glen Way Blvd

PERSONAL INFORMATION ON FILE

TAMPA FL 335
SAINT PETERSBURG FL
18 MAY 2011 PM 8 L

RECEIVED
MAY 19

Martin A. Peate, AICP
URS Corp.

Fort Hamer Bridge
Environmental Impact Statement (EIS)
Manatee County, Florida

Water Access and Water Use Survey

---

1. Do you currently own a boat?

   Yes

2. If so, is your boat located on your property?

   Yes

3. Does your property currently have a dock?

   Yes

4. What type of boat (sailboat, powerboat, skiff, etc.)?

   Powerboat 23'

5. What is the minimum vertical clearance (air draft) needed for your boat to safely pass under a bridge or structure?

   8'

6. If you own a sailboat, boat with a tower, or boat with an antenna array, can it be lowered in any way?

Christian Retreat Grnd

PERSONAL INFORMATION ON FILE

017H155425
HASLER
$0.44
04/30/20
Mailed From 3

RECEIVED
MAY 3
By

Martin A. Peate, AICP
URS Corporation
7650 West Courtney Campbell Causeway
Tampa, FL 33607

Fort Hamer Bridge
Environmental Impact Statement (EIS)
Manatee County, Florida

Water Access and Water Use Survey

---

1. Do you currently own a boat?

   NO

2. If so, is your boat located on your property?

3. Does your property currently have a dock?

   YES

4. What type of boat (sailboat, powerboat, skiff, etc.)?

5. What is the minimum vertical clearance (air draft) needed for your boat to safely pass under a bridge or structure?

6. If you own a sailboat, boat with a tower, or boat with an antenna array, can it be lowered in any way?

Ritchey Taylor
PERSONAL INFORMATION ON FILE

SAINT PETERSBURG FL

RECEIVED
MAY 2
By

MARTIN A PEATE AICP
UPS CORP
7650 W COURTNEY CAMPBELL CAUSEWAY
TAMPA FL 33607

Fort Hamer Bridge
Environmental Impact Statement (EIS)
Manatee County, Florida

Water Access and Water Use Survey

---

1. Do you currently own a boat?

   YES

2. If so, is your boat located on your property?

   YES

3. Does your property currently have a dock?

   YES

4. What type of boat (sailboat, powerboat, skiff, etc.)?

   26 FT SEA DOO BOAT ISLANDIA

5. What is the minimum vertical clearance (air draft) needed for your boat to safely pass under a bridge or structure? 10 FT

6. If you own a sailboat, boat with a tower, or boat with an antenna array, can it be lowered in any way?

   N/A

POWER

PERSONAL INFORMATION ON FILE

RECEIVED
MAY 2
By

Martin A. Perte, AICP
URS Corporation
7650 West Courtney Campbell C
Tampa, FL 33607

Fort Hamer Bridge
Environmental Impact Statement (EIS)
Manatee County, Florida

Water Access and Water Use Survey

---

1. Do you currently own a boat? Yes

2. If so, is your boat located on your property? Yes

3. Does your property currently have a dock? No

4. What type of boat (sailboat, powerboat, skiff, etc.)?
   17' MAKO (POWERBOAT)

5. What is the minimum vertical clearance (air draft) needed for your boat to safely pass under a bridge or structure? 8'

6. If you own a sailboat, boat with a tower, or boat with an antenna array, can it be lowered in any way? NA

Diamond Divers Rec'd

PERSONAL INFORMATION ON FILE

RECEIVED
MAY 2
By

MARTIN A. PEATE, AICP
URS CORP.
7650 W. COURTNEY CAMPBELL CAUSEWAY

Fort Hamer Bridge
Environmental Impact Statement (EIS)
Manatee County, Florida

Water Access and Water Use Survey

---

1. Do you currently own a boat? YES

2. If so, is your boat located on your property? YES

3. Does your property currently have a dock? NO

4. What type of boat (sailboat, powerboat, skiff, etc.)? powerboat

5. What is the minimum vertical clearance (air draft) needed for your boat to safely pass under a bridge or structure? 8 ft

6. If you own a sailboat, boat with a tower, or boat with an antenna array, can it be lowered in any way?

Build the bridge across the river at Fort Hamer Road where it was planned for years ago.

James H. Hopewell
PERSONAL INFORMATION ON FILE

TAMPA FL 335
SAINT PETERSBURG FL
30 APR 2011 PM 5 T

RECEIVED
MAY 2

Martin A. Beate, AICP
URS Corporation
[illegible] West Courtney Campbell Causeway

Fort Hamer Bridge
Environmental Impact Statement (EIS)
Manatee County, Florida

Water Access and Water Use Survey

---

1. Do you currently own a boat?

   Yes

2. If so, is your boat located on your property?

   Yes

3. Does your property currently have a dock?

   Yes

4. What type of boat (sailboat, powerboat, skiff, etc.)?

   PowerBoat

5. What is the minimum vertical clearance (air draft) needed for your boat to safely pass under a bridge or structure?

   9' 6"

6. If you own a sailboat, boat with a tower, or boat with an antenna array, can it be lowered in any way?

   No

LanCom Systems Group, Inc.

PERSONAL INFORMATION ON FILE

RECEIVED
MAY 2

Martin Peate, AICP
URS Corporation
7650 West Courtney Campbell Causeway
Tampa Fl

Fort Hamer Bridge
Environmental Impact Statement (EIS)
Manatee County, Florida

Water Access and Water Use Survey

---

1. Do you currently own a boat?

   Yes

2. If so, is your boat located on your property?

   Yes

3. Does your property currently have a dock?

   Yes

4. What type of boat (sailboat, powerboat, skiff, etc.)?

   Power

5. What is the minimum vertical clearance (air draft) needed for your boat to safely pass under a bridge or structure?

   9 ft.

6. If you own a sailboat, boat with a tower, or boat with an antenna array, can it be lowered in any way?

Please take a moment and complete the survey below and return postmarked by **May 20, 2011** to:

Martin A. Peate, AICP
URS Corporation
7650 West Courtney Campbell Causeway
Tampa, Florida 33607

Fort Hamer Bridge
Environmental Impact Statement (EIS)
Manatee County, Florida

Water Access and Water Use Survey

---

1. Do you currently own a boat? yes

2. If so, is your boat located on your property? yes

3. Does your property currently have a dock? yes

4. What type of boat (sailboat, powerboat, skiff, etc.)?

5. What is the minimum vertical clearance (air draft) needed for your boat to safely pass under a bridge or structure? 5ft

6. If you own a sailboat, boat with a tower, or boat with an antenna array, can it be lowered in any way?

Please take a moment and complete the survey below and return postmarked by **May 20, 2011** to:

Martin A. Peate, AICP
URS Corporation
7650 West Courtney Campbell Causeway
Tampa, Florida 33607

A post paid envelope would get more feedback.

Fort Hamer Bridge
Environmental Impact Statement (EIS)
Manatee County, Florida

Water Access and Water Use Survey

---

1. Do you currently own a boat? No

2. If so, is your boat located on your property? —

3. Does your property currently have a dock? YES

4. What type of boat (sailboat, powerboat, skiff, etc.)? —

5. What is the minimum vertical clearance (air draft) needed for your boat to safely pass under a bridge or structure? —

6. If you own a sailboat, boat with a tower, or boat with an antenna array, can it be lowered in any way? —

Please take a moment and complete the survey below and return postmarked by **May 20, 2011** to:

Martin A. Peate, AICP
URS Corporation
7650 West Courtney Campbell Causeway
Tampa, Florida 33607

Fort Hamer Bridge
Environmental Impact Statement (EIS)
Manatee County, Florida

Water Access and Water Use Survey

---

1. Do you currently own a boat?
   yes

2. If so, is your boat located on your property?
   yes

3. Does your property currently have a dock?
   yes

4. What type of boat (sailboat, powerboat, skiff, etc.)?
   Jon boat (14')

5. What is the minimum vertical clearance (air draft) needed for your boat to safely pass under a bridge or structure?
   N/A

6. If you own a sailboat, boat with a tower, or boat with an antenna array, can it be lowered in any way?
   N/A

Please take a moment and complete the survey below and return postmarked by **May 20, 2011** to:

Martin A. Peate, AICP
URS Corporation
7650 West Courtney Campbell Causeway
Tampa, Florida 33607

Fort Hamer Bridge
Environmental Impact Statement (EIS)
Manatee County, Florida

Water Access and Water Use Survey

---

1. Do you currently own a boat?

   three / one ski boat

2. If so, is your boat located on your property?

   all three

3. Does your property currently have a dock?

   yes

4. What type of boat (sailboat, powerboat, skiff, etc.)?

   three power boats

5. What is the minimum vertical clearance (air draft) needed for your boat to safely pass under a bridge or structure?

   10 FT TO 12 FT

6. If you own a sailboat, boat with a tower, or boat with an antenna array, can it be lowered in any way?

   No

Please take a moment and complete the survey below and return postmarked by **May 20, 2011** to:

Martin A. Peate, AICP
URS Corporation
7650 West Courtney Campbell Causeway
Tampa, Florida 33607

Fort Hamer Bridge
Environmental Impact Statement (EIS)
Manatee County, Florida

Water Access and Water Use Survey

---

1. Do you currently own a boat?

   yes

2. If so, is your boat located on your property?

   yes

3. Does your property currently have a dock?

   no

4. What type of boat (sailboat, powerboat, skiff, etc.)?

   power

5. What is the minimum vertical clearance (air draft) needed for your boat to safely pass under a bridge or structure? 4 ft

6. If you own a sailboat, boat with a tower, or boat with an antenna array, can it be lowered in any way?

   no

Please take a moment and complete the survey below and return postmarked by **May 20, 2011** to:

Martin A. Peate, AICP
URS Corporation
7650 West Courtney Campbell Causeway
Tampa, Florida 33607

Fort Hamer Bridge
Environmental Impact Statement (EIS)
Manatee County, Florida

Water Access and Water Use Survey

---

1. Do you currently own a boat? No

2. If so, is your boat located on your property? N/A

3. Does your property currently have a dock? No

4. What type of boat (sailboat, powerboat, skiff, etc.)? N/A

5. What is the minimum vertical clearance (air draft) needed for your boat to safely pass under a bridge or structure? N/A

6. If you own a sailboat, boat with a tower, or boat with an antenna array, can it be lowered in any way? N/A

Please take a moment and complete the survey below and return postmarked by **May 20, 2011** to:

Martin A. Peate, AICP
URS Corporation
7650 West Courtney Campbell Causeway
Tampa, Florida 33607

PERSONAL INFORMATION ON FILE

VIA FACSIMILE

Fort Hamer Bridge
Environmental Impact Statement (EIS)
Manatee County, Florida

Water Access and Water Use Survey

---

1. Do you currently own a boat?

   YES

2. If so, is your boat located on your property?

   YES - GARAGED.

3. Does your property currently have a dock?

   NO

4. What type of boat (sailboat, powerboat, skiff, etc.)?

   POWERBOAT

5. What is the minimum vertical clearance (air draft) needed for your boat to safely pass under a bridge or structure?

   6 Feet

6. If you own a sailboat, boat with a tower, or boat with an antenna array, can it be lowered in any way?

   N/A

RECEIVED
MAY 19
By

Please take a moment and complete the survey below and return postmarked by **May 20, 2011** to:

Martin A. Peate, AICP
URS Corporation
7650 West Courtney Campbell Causeway
Tampa, Florida 33607

Fort Hamer Bridge
Environmental Impact Statement (EIS)
Manatee County, Florida

Water Access and Water Use Survey

---

1. Do you currently own a boat? YES

2. If so, is your boat located on your property? YES

3. Does your property currently have a dock? YES

4. What type of boat (sailboat, powerboat, skiff, etc.)? POWERBOAT + SAILBOAT

5. What is the minimum vertical clearance (air draft) needed for your boat to safely pass under a bridge or structure?
   POWERBOAT 11'6" SAILBOAT 16'

6. If you own a sailboat, boat with a tower, or boat with an antenna array, can it be lowered in any way?
   NO

JUPITER

PERSONAL INFORMATION ON FILE

UNITED STATES POS
02 1P
00029746
MAILED FR

MARTIN A. PEATE, AICP
URS CORPORATION
7650 W. COURTNEY CAMPBELL CAUSEWAY

RE
MAY 9

URS Corporation
7650 West Courtney Campbell Causeway
Tampa, FL 33607-1462

UNITED STATES POSTAGE
PITNEY BOWES
02 1P $ 000.44⁰
0003164065 APR 27 2011
MAILED FROM ZIP CODE 33607

RECEIVED
MAY 5

MILES, ELIZABETH
PERSONAL INFORMATION ON FILE

X 212 N7E 1 B091 00 04/30/11
FORWARD TIME EXP RTN TO SEND
MILES'ELIZABETH
PO BOX 124
UPPER FAIRMT MD 21867-0124

RETURN TO SENDER

21836+0124 33607@1462

Tampa, FL 33607-1462

UNITED STATES POSTAGE
PITNEY BOWES
02 1P $ 000.44⁰
0003164065 APR 27 2011
MAILED FROM ZIP CODE 33607

RECEIVED
MAY 5
By

NM REAL ESTATE INVESTMENTS
PERSONAL INFORMATION ON FILE

X 076 N7E 1 310I 00 04/30/11
FORWARD TIME EXP RTN TO SEND
:NM REAL ESTATE INVESTMENT LLC
14 ALEXANDER AVE
KEARNY NJ 07032-1906

RETURN TO SENDER

07032+1628 33607@1462

UNITED STATES POSTAGE
PITNEY BOWES
02 1P $ 000.44⁰
0003164065 APR 27 2011
MAILED FROM ZIP CODE 33607

RECEIVED
MAY 9
By

BLAIR, DARRYL
PERSONAL INFORMATION ON FILE

NIXIE 337 5C 1 00 05/06/11
RETURN TO SENDER
ATTEMPTED - NOT KNOWN
UNABLE TO FORWARD

BC: 33607146299 *2701-04273-27-37

34210@9998 33607@1462

URS Corporation
7650 West Courtney Campbell Causeway
Tampa, FL 33607-1462

UNITED STATES POSTAGE PITNEY BOWES
02 1P $ 000.44⁰
0003164065 APR 27 2011
MAILED FROM ZIP CODE 33607

Marty

RECEIVED
MAY 4

PRICE, STEPHEN + JOANNA
PERSONAL INFORMATION ON FILE

X 337 N7E 1 1101 00 04/29/11
FORWARD TIME EXP RTN TO SEND
PRICE
12422 23RD ST E
PARRISH FL 34219-6904

RETURN TO SENDER

34202336507@1462

7650 West Courtney Campbell Causeway
Tampa, FL 33607-1462

UNITED STATES POSTAGE PITNEY BOWES
02 1P $ 000.44⁰
0003164065 APR 27 2011
MAILED FROM ZIP CODE 33607

RECEIVED
MAY 3
By

GAMBARDELLA, JONI
PERSONAL INFORMATION ON FILE

NIXIE 337 5E 1 00 05/02/11
RETURN TO SENDER
NOT DELIVERABLE AS ADDRESSED
UNABLE TO FORWARD
BC: 33607146299 *1901-06024-27-37

34212336507@1462

02 1P $ 000.44⁰
0003164065 APR 27 2011
MAILED FROM ZIP CODE 33607

RECEIVED
MAY 4

LEBRON, YOED + FELICES-
SHUMATE, MARILYN
PERSONAL INFORMATION ON FILE

NIXIE 327 5E 1 00 05/01/11
RETURN TO SENDER
VACANT
UNABLE TO FORWARD
BC: 33607146299 *2401-06910-27-37

34744+3553 33607@1462

URS Corporation
7650 West Courtney Campbell Causeway
Tampa, FL 33607-1462

UNITED STATES POSTAGE
PITNEY BOWES
02 1P $ 000.44⁰
0003164065 APR 27 2011
MAILED FROM ZIP CODE 33607

RECEIVED
MAY 3
By

MOON, KATHIE A
PERSONAL INFORMATION ON FILE

NIXIE 337 SE 1 00 05/02/11
RETURN TO SENDER
NOT DELIVERABLE AS ADDRESSED
UNABLE TO FORWARD
BC: 33607146299 *2401-17738-27-36

PITNEY BOWES
02 1P $ 000.44⁰
0003164065 APR 27 2011
MAILED FROM ZIP CODE 33607

RECEIVED
MAY 3
By

SUTTON, DAVID
PERSONAL INFORMATION ON FILE

NIXIE 337 N7E 1 11 00 05/02/11
RETURN TO SENDER
NOT DELIVERABLE AS ADDRESSED
UNABLE TO FORWARD
BC: 33607146299 *1901-06904-27-37

PITNEY BOWES
02 1P $ 000.44⁰
0003164065 APR 27 2011
MAILED FROM ZIP CODE 33607

M. Reate

RECEIVED
MAY 2
By

JOHNSON, CHRISTOPHER + LAIRD, CASEY
PERSONAL INFORMATION ON FILE

JOHN935*X 337 NSE 1 1101 22 04/27/11
FORWARD TIME EXP RTN TO SEND
JOHNSON
2204A 48TH AVE W
BRADENTON FL 34207-1843

RETURN TO SENDER

URS Corporation
7650 West Courtney Campbell Causeway
Tampa, FL 33607-1462

UNITED STATES POSTAGE
PITNEY BOWES
02 1P $ 000.44°
0003164065 APR 27 2011
MAILED FROM ZIP CODE 33607

RECEIVED
MAY 9

CITIMORTGAGE INC

PERSONAL INFORMATION ON FILE

NIXIE 750 5E 1 00 05/01/11
RETURN TO SENDER
NOT DELIVERABLE AS ADDRESSED
UNABLE TO FORWARD

BC: 33607146299 *1901-00007-27-37

75013+2831
33607@1462