Map 2-1-B/D Cultural Sites (NSO)

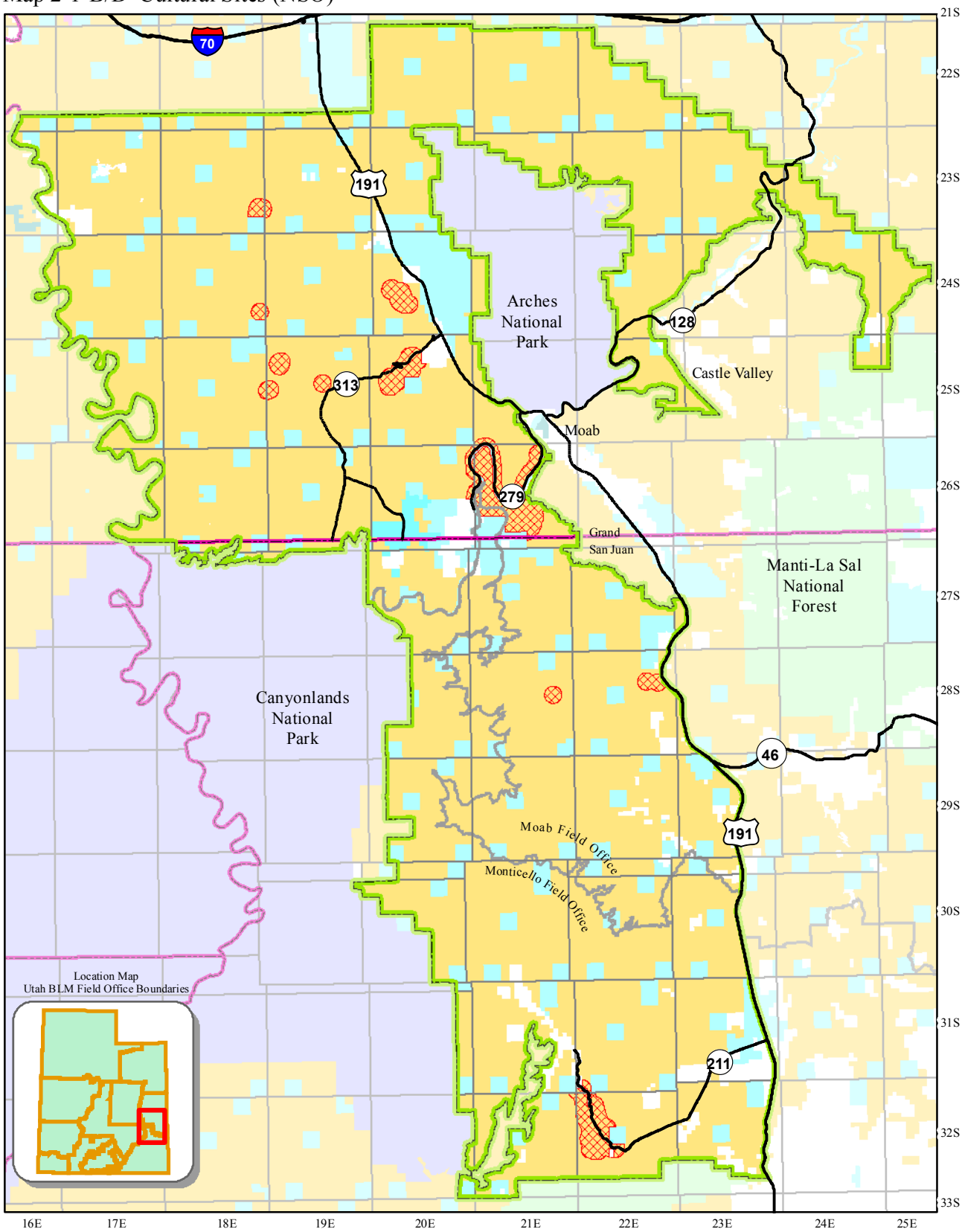

County Boundaries
State and Federal Highways

Field Office Boundary
Master Leasing Plan Area
Cultural Sites (NSO)

Land Status

Bureau of Land Management
US Forest Service
National Park Service
State
State Parks and Recreation
Private

0 5 10
Kilometers
0 5 10
Miles

N
W E
S

This product may not meet BLM standards for accuracy and content. Different data sources and input scales may cause some misalignment of data layers. No warranty is made by the Bureau of Land Management for the use of the data for purposes not intended by the BLM.

Map 2-1-C Cultural Sites (NSO)

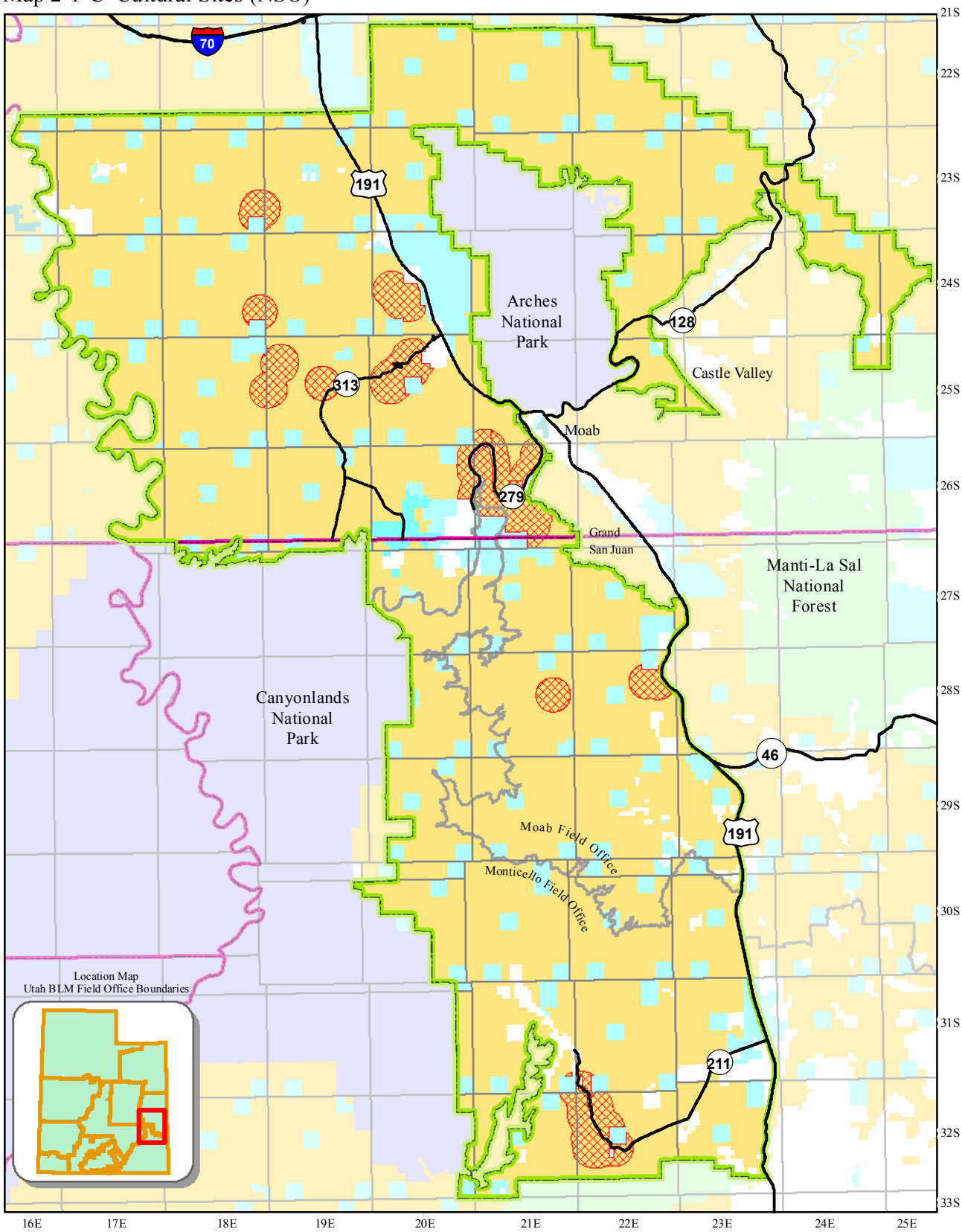

County Boundaries
State and Federal Highways

Field Office Boundary
Master Leasing Plan Area
Cultural Sites (NSO)

Land Status

Bureau of Land Management
US Forest Service
National Park Service
State
State Parks and Recreation
Private

0 5 10
Kilometers
0 5 10
Miles

N
W E
S

This product may not meet BLM standards for accuracy and content. Different data sources and input scales may cause some misalignment of data layers. No warranty is made by the Bureau of Land Management for the use of the data for purposes not intended by the BLM.

Map 2-2-B/C/D Potential for Occurrence of Cultural Sites (LN)

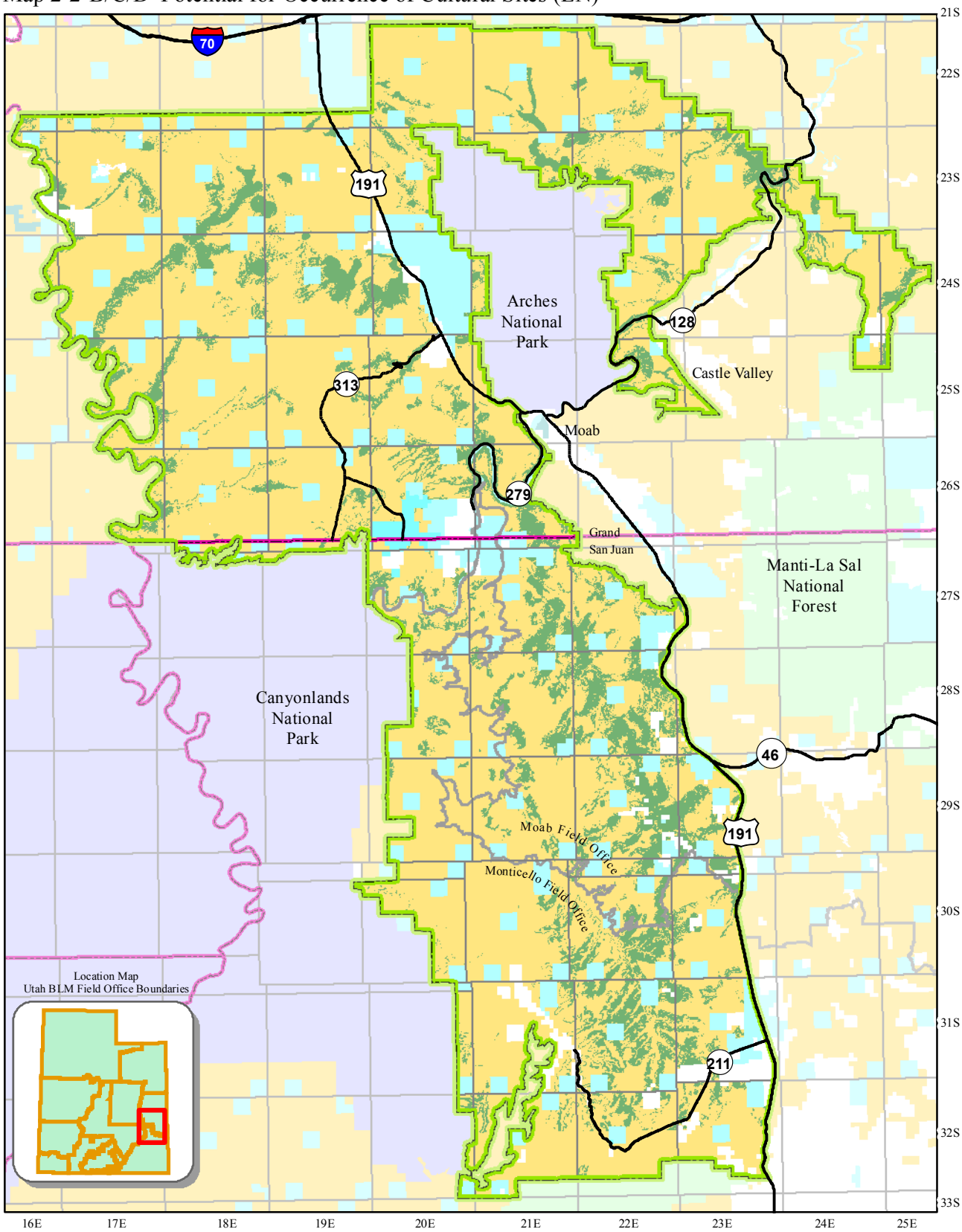

County Boundaries
State and Federal Highways

Field Office Boundary
Master Leasing Plan Area
Cultural Site Occurrence Probability (LN)

Land Status

Bureau of Land Management
US Forest Service
National Park Service
State
State Parks and Recreation
Private

0 5 10 Kilometers
0 5 10 Miles

N W E S

This product may not meet BLM standards for accuracy and content. Different data sources and input scales may cause some misalignment of data layers. No warranty is made by the Bureau of Land Management for the use of the data for purposes not intended by the BLM.

Map 2-3-A/B/C/D U.S. Highway 191 Utility Corridor (NSO)

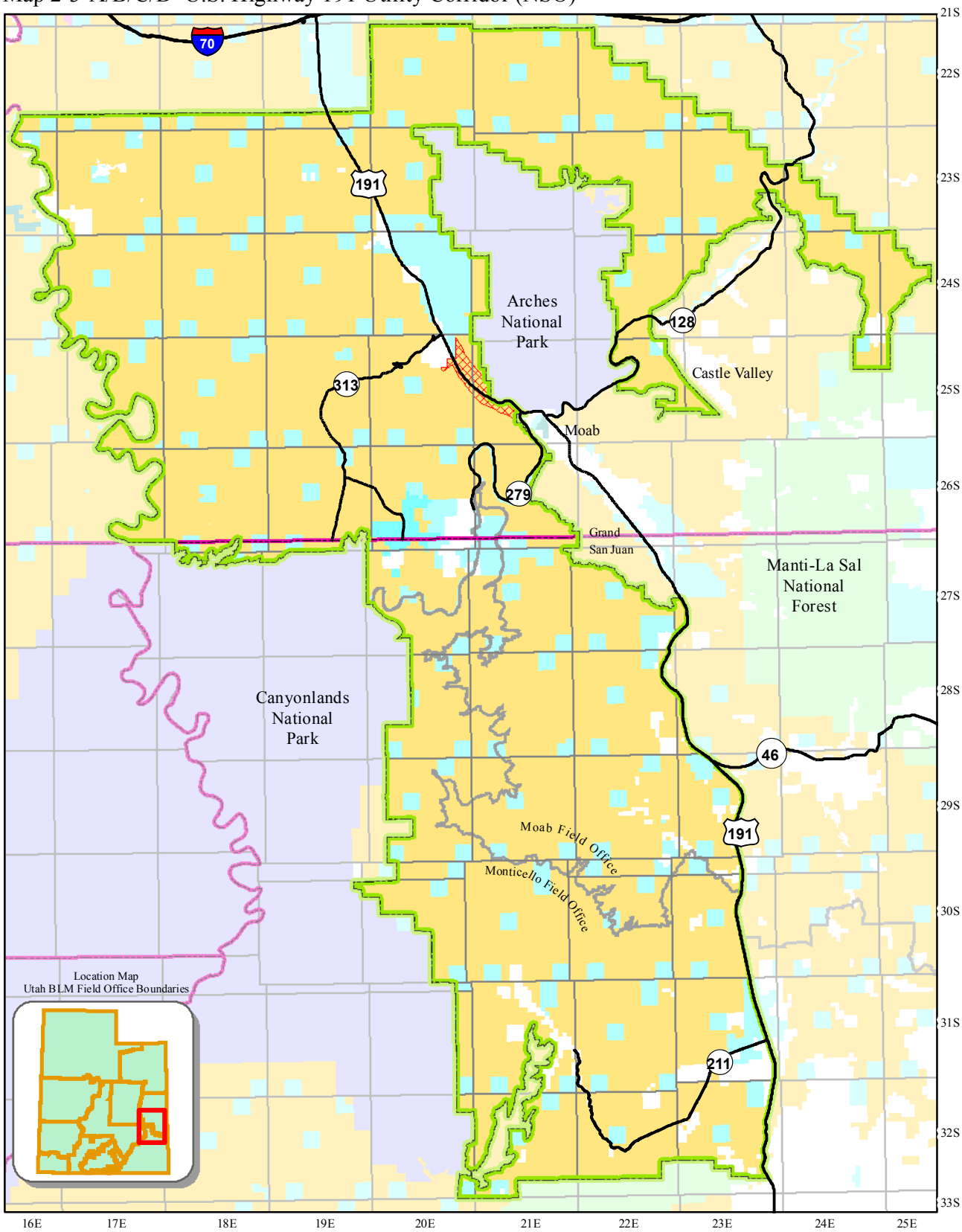

County Boundaries
State and Federal Highways

Field Office Boundary
Master Leasing Plan Area
U.S. Highway 191 Utility Corridor (NSO)

Land Status
Bureau of Land Management
US Forest Service
National Park Service
State
State Parks and Recreation
Private

0 5 10
Kilometers
0 5 10
Miles

N
W E
S

This product may not meet BLM standards for accuracy and content. Different data sources and input scales may cause some misalignment of data layers. No warranty is made by the Bureau of Land Management for the use of the data for purposes not intended by the BLM.

Map 2-4-A/B/D Three Rivers Locatable Mineral Withdrawal (NSO)

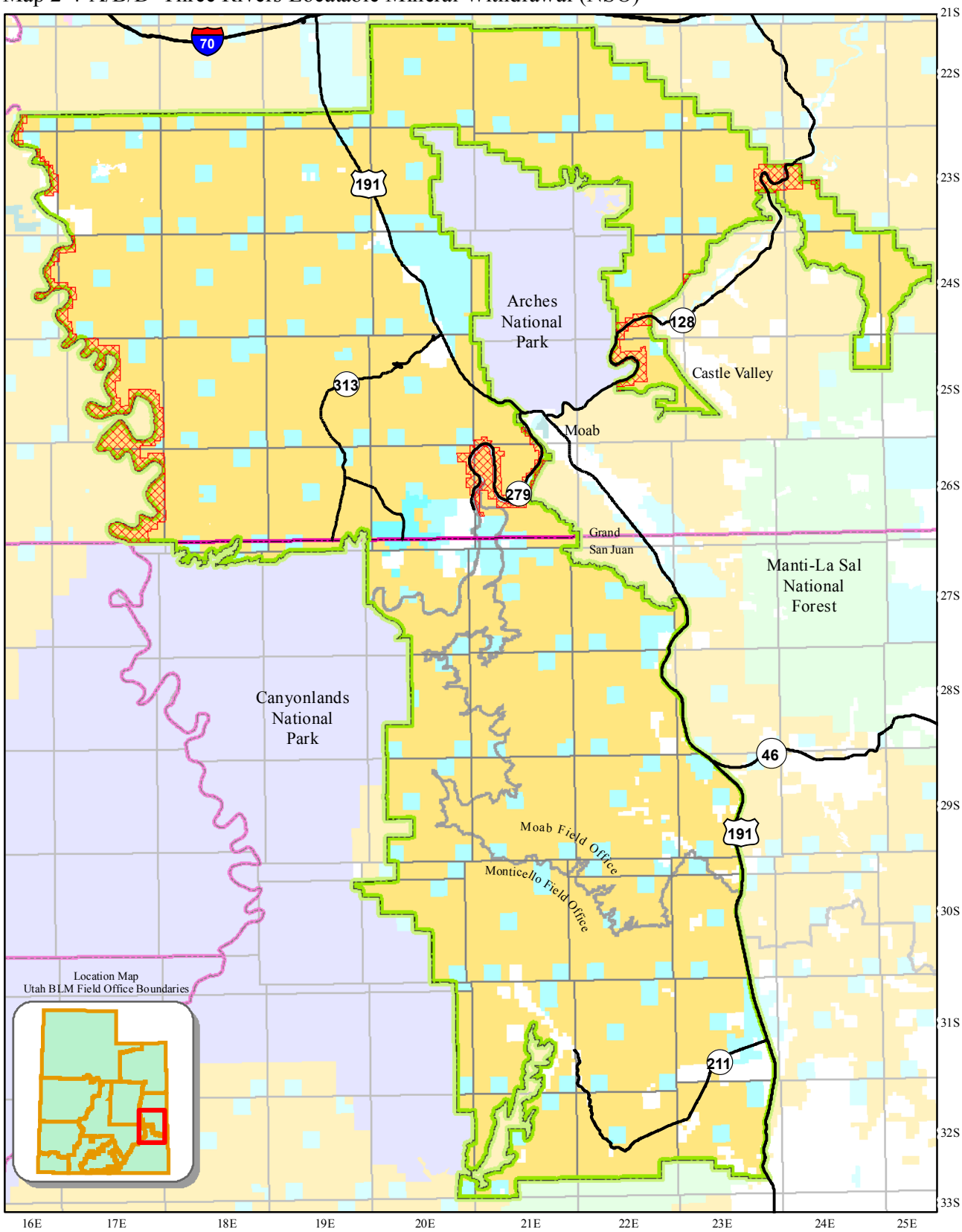

County Boundaries
State and Federal Highways

Field Office Boundary
Master Leasing Plan Area
Three Rivers Locatable Mineral Withdrawal (NSO)

Land Status

Bureau of Land Management
US Forest Service
National Park Service
State
State Parks and Recreation
Private

0 5 10 Kilometers
0 5 10 Miles

N W E S

This product may not meet BLM standards for accuracy and content. Different data sources and input scales may cause some misalignment of data layers. No warranty is made by the Bureau of Land Management for the use of the data for purposes not intended by the BLM.

Map 2-4-C Three Rivers Locatable Mineral Withdrawal (Closed)

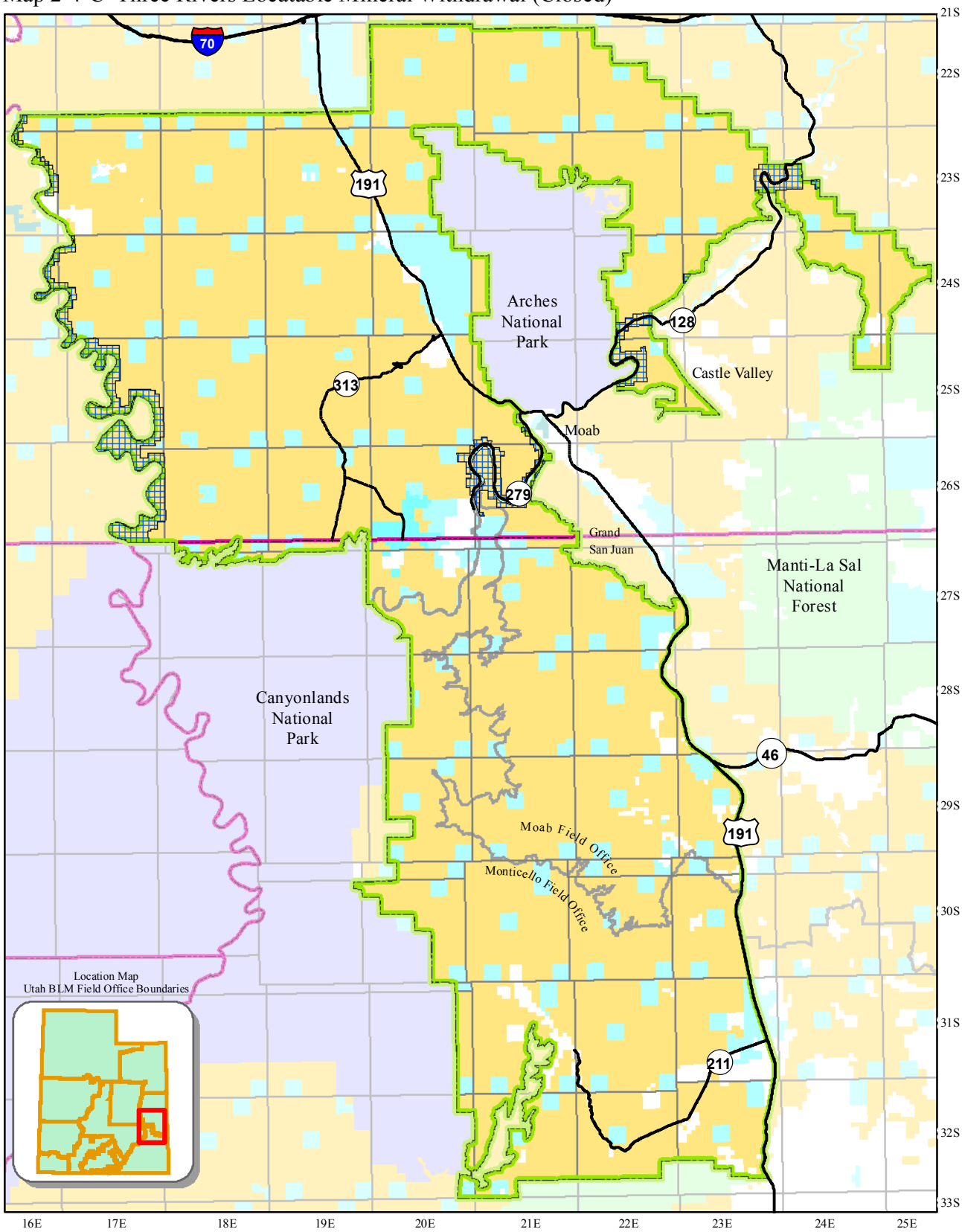

County Boundaries
State and Federal Highways

Field Office Boundary
Master Leasing Plan Area
Three Rivers Locatable Mineral Withdrawal (Closed)

Land Status

Bureau of Land Management
US Forest Service
National Park Service
State
State Parks and Recreation
Private

0 5 10 Kilometers
0 5 10 Miles

N W E S

This product may not meet BLM standards for accuracy and content. Different data sources and input scales may cause some misalignment of data layers. No warranty is made by the Bureau of Land Management for the use of the data for purposes not intended by the BLM.

Map 2-5-B/C/D Needles Overlook and Anticline Overlook Roads (CSU)

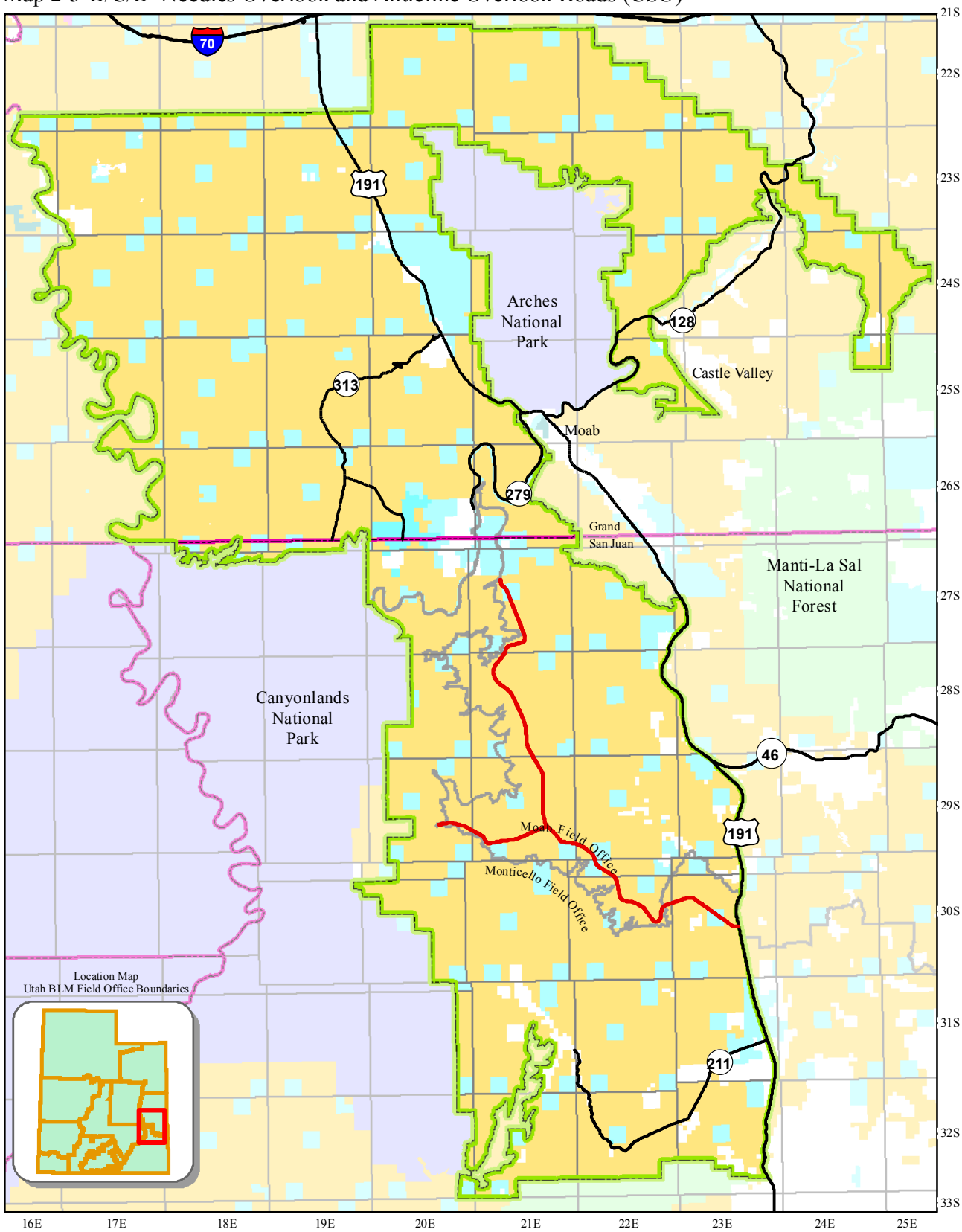

County Boundaries
State and Federal Highways

Field Office Boundary
Master Leasing Plan Area
Needles Overlook & Anticline Overlook Roads (CSU)

Land Status
Bureau of Land Management
US Forest Service
National Park Service
State
State Parks and Recreation
Private

0 5 10 Kilometers
0 5 10 Miles

N W E S

This product may not meet BLM standards for accuracy and content. Different data sources and input scales may cause some misalignment of data layers. No warranty is made by the Bureau of Land Management for the use of the data for purposes not intended by the BLM.

Map 2-6-B/D High Use Filming Locations (CSU)

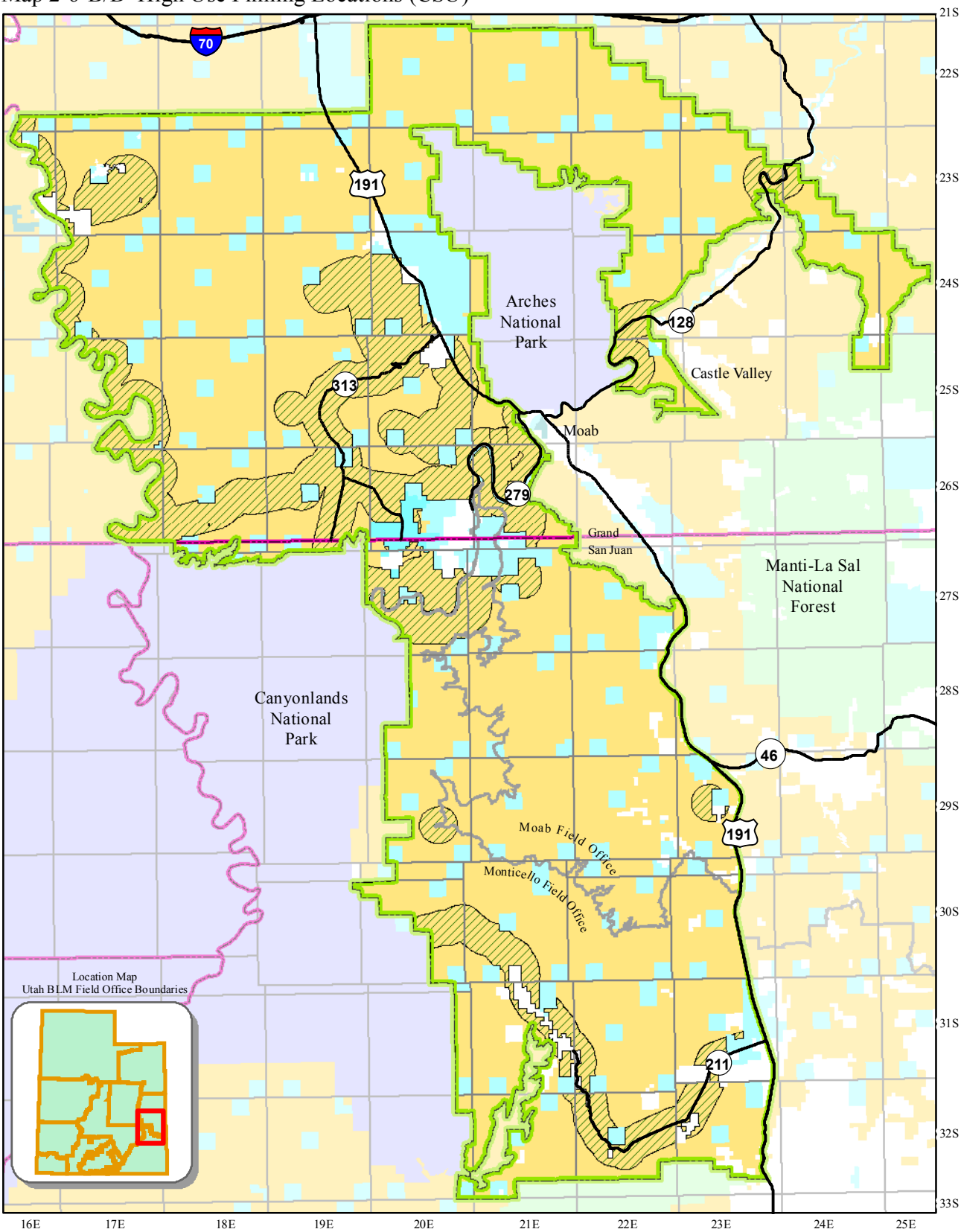

County Boundaries
State and Federal Highways
Field Office Boundary
Master Leasing Plan Area
High Use Filming Locations (CSU)

Land Status
Bureau of Land Management
US Forest Service
National Park Service
State
State Parks and Recreation
Private

0 5 10 Kilometers
0 5 10 Miles

N W E S

This product may not meet BLM standards for accuracy and content. Different data sources and input scales may cause some misalignment of data layers. No warranty is made by the Bureau of Land Management for the use of the data for purposes not intended by the BLM.

Map 2-6-C High Use Filming Locations (NSO)

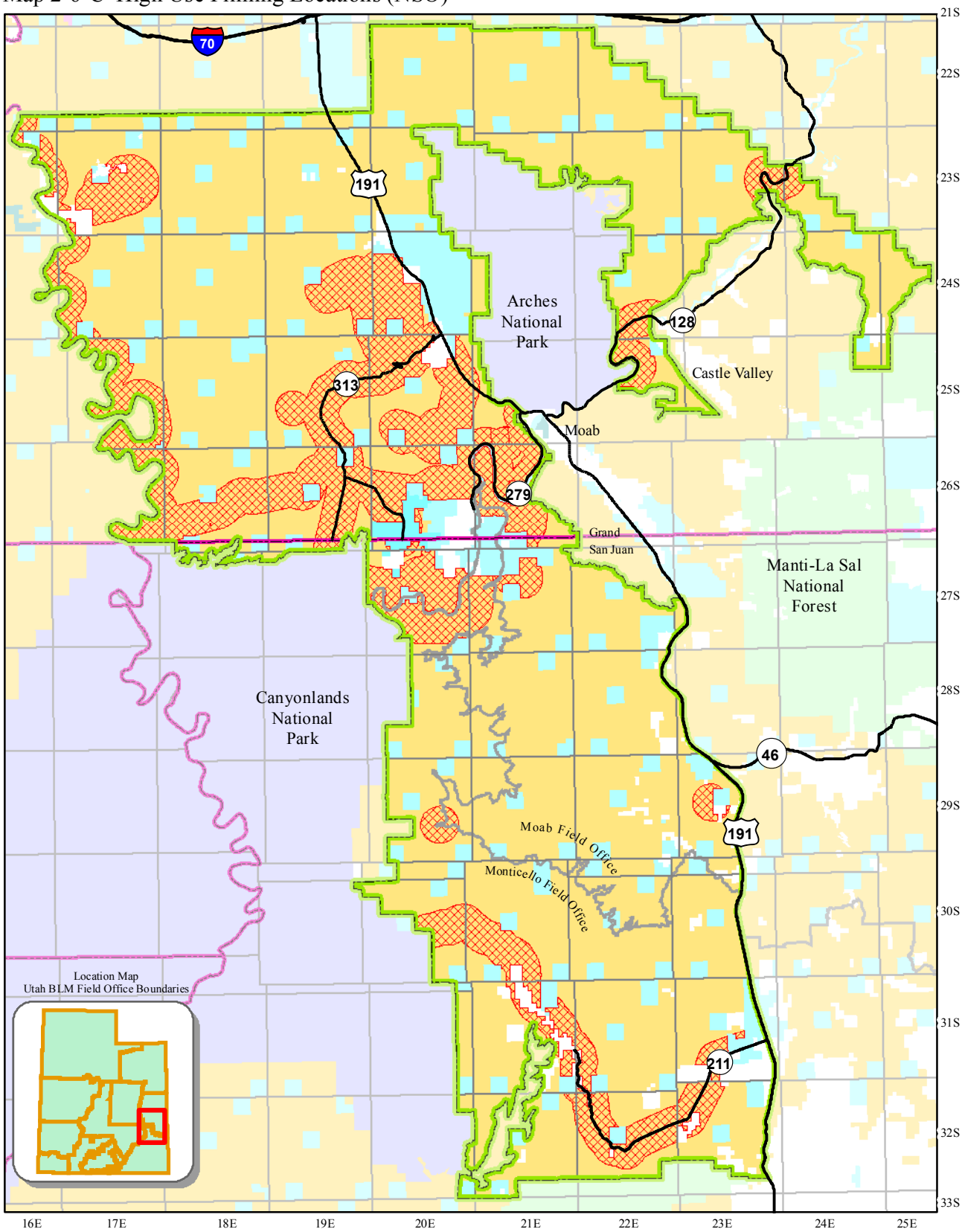

County Boundaries
State and Federal Highways
Field Office Boundary
Master Leasing Plan Area
High Use Filming Locations (NSO)

Land Status
Bureau of Land Management
US Forest Service
National Park Service
State
State Parks and Recreation
Private

0 5 10 Kilometers
0 5 10 Miles

N W E S

This product may not meet BLM standards for accuracy and content. Different data sources and input scales may cause some misalignment of data layers. No warranty is made by the Bureau of Land Management for the use of the data for purposes not intended by the BLM.

Map 2-7-B/D Lands Identified by the BLM as Having Wilderness Characteristics in the 2008 RMP (Baseline CSU)

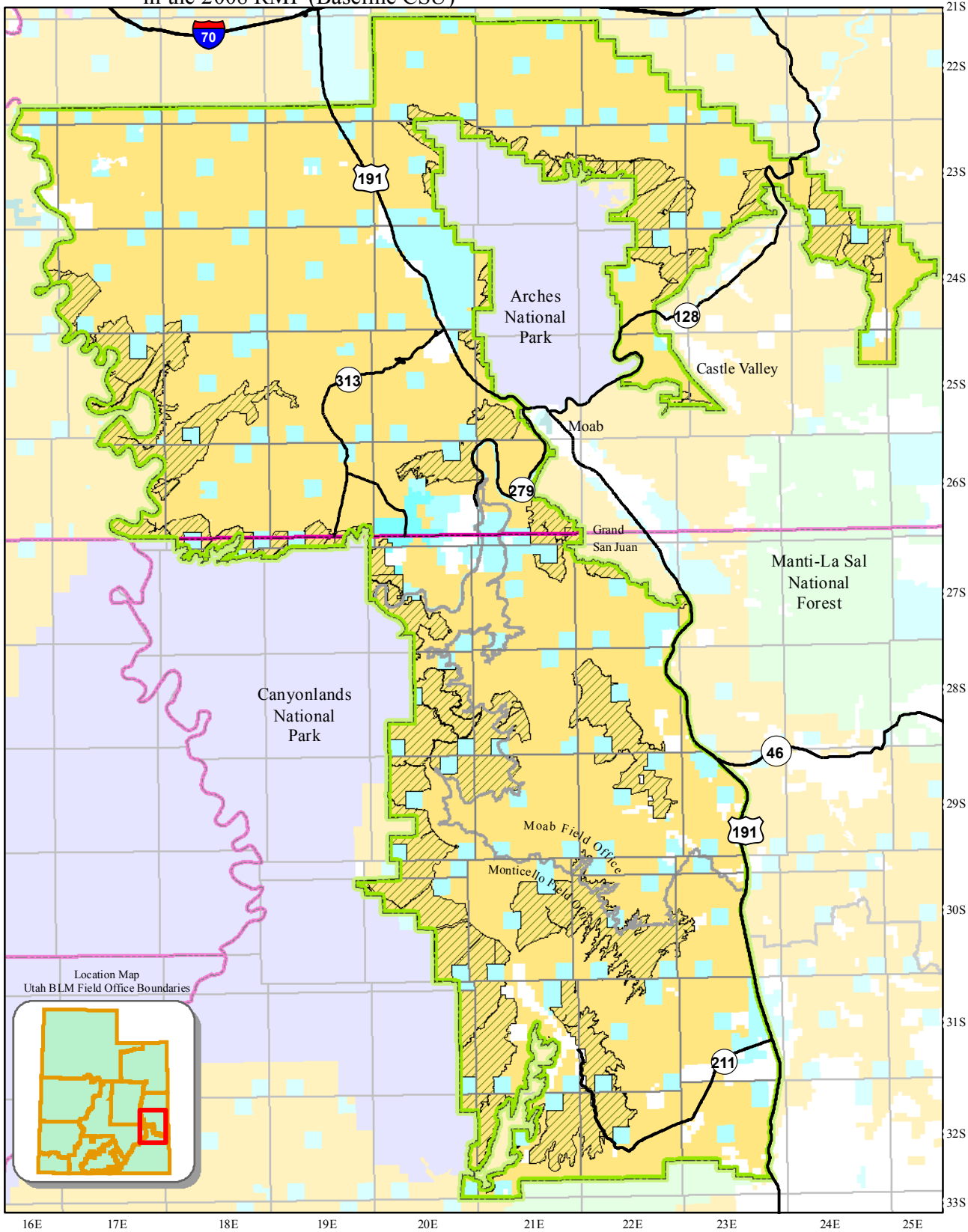

County Boundaries

State and Federal Highways

Field Office Boundary

Master Leasing Plan Area

Lands with Wilderness Characteristics (Baseline CSU)

Land Status

Bureau of Land Management

US Forest Service

National Park Service

State

State Parks and Recreation

Private

0 5 10 Kilometers

0 5 10 Miles

N W E S

This product may not meet BLM standards for accuracy and content. Different data sources and input scales may cause some misalignment of data layers. No warranty is made by the Bureau of Land Management for the use of the data for purposes not intended by the BLM.

Map 2-7-C Lands Identified by the BLM as Having Wilderness Characteristics in the 2008 RMP and in Subsequent Inventories (Baseline CSU)

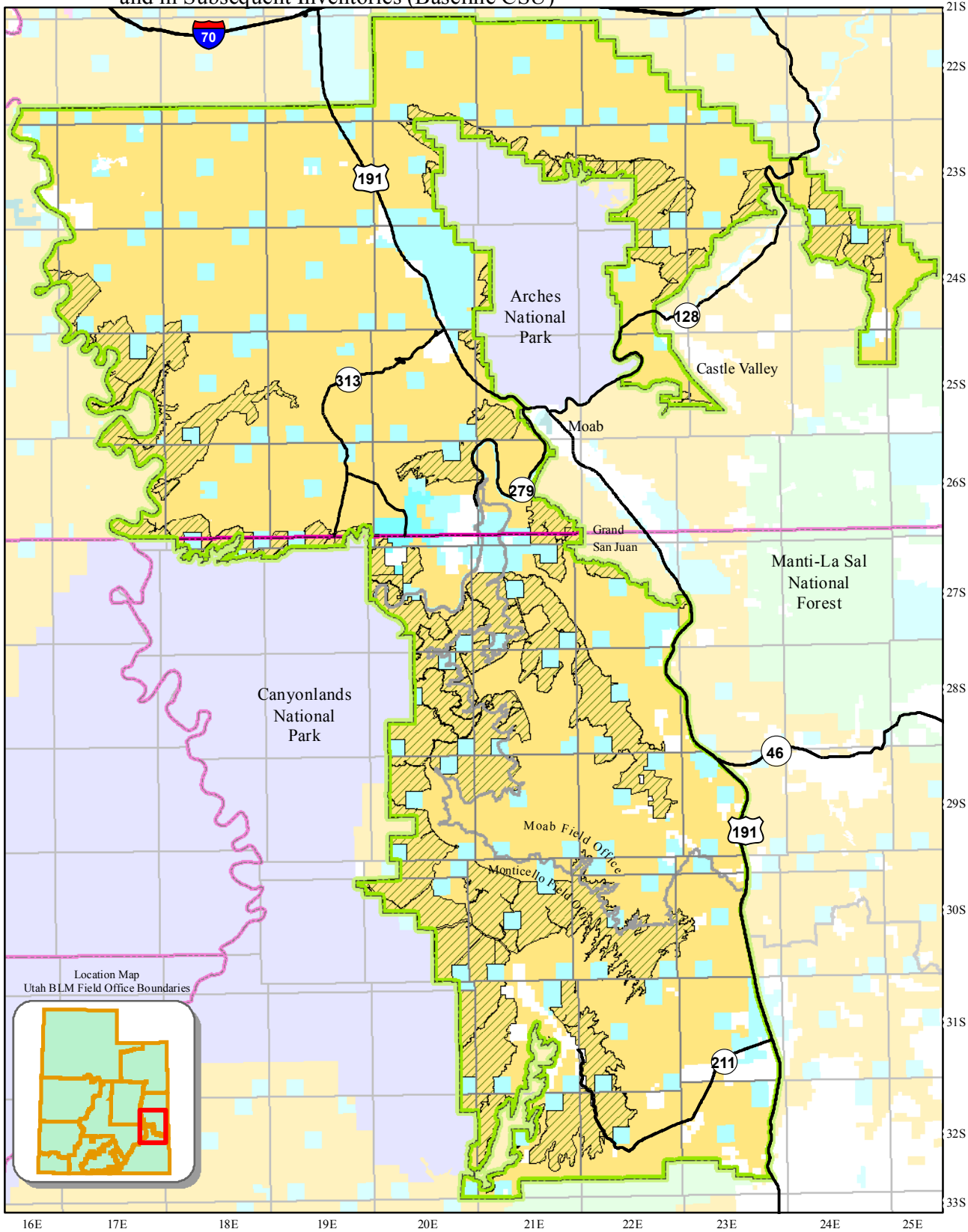

County Boundaries
State and Federal Highways

Field Office Boundary
Master Leasing Plan Area
Lands with Wilderness Characteristics (Baseline CSU)

Land Status
Bureau of Land Management
US Forest Service
National Park Service
State
State Parks and Recreation
Private

0 5 10 Kilometers
0 5 10 Miles

N W E S

This product may not meet BLM standards for accuracy and content. Different data sources and input scales may cause some misalignment of data layers. No warranty is made by the Bureau of Land Management for the use of the data for purposes not intended by the BLM.

Map 2-8-B1/D Potash Leasing Areas

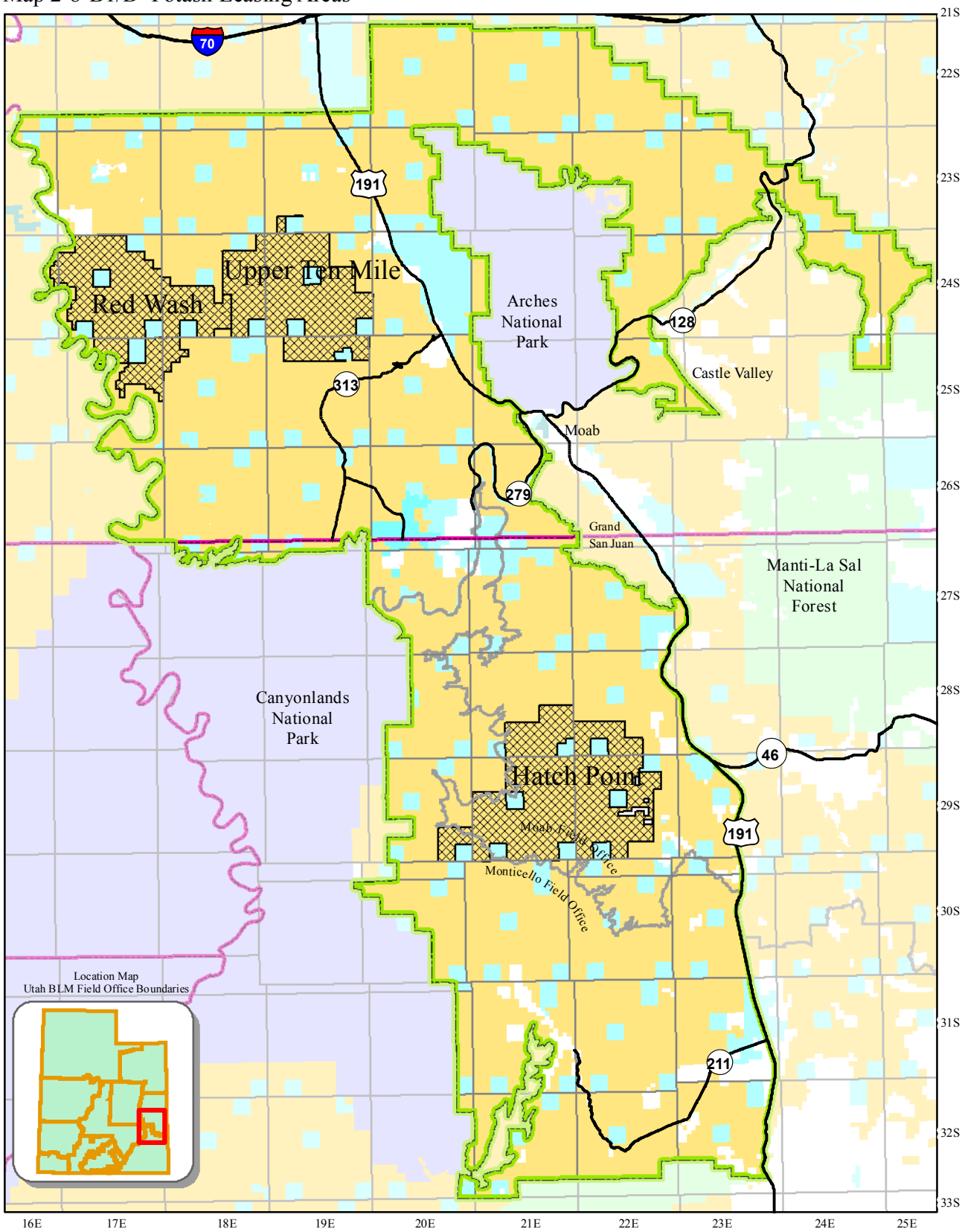

County Boundaries
State and Federal Highways

Field Office Boundary
Master Leasing Plan Area
Potash Leasing Areas

Land Status
Bureau of Land Management
US Forest Service
National Park Service
State
State Parks and Recreation
Private

0 5 10
Kilometers
0 5 10
Miles

N
W E
S

This product may not meet BLM standards for accuracy and content. Different data sources and input scales may cause some misalignment of data layers. No warranty is made by the Bureau of Land Management for the use of the data for purposes not intended by the BLM.

Map 2-9-B1/D Upper Ten Mile Potash Leasing Area

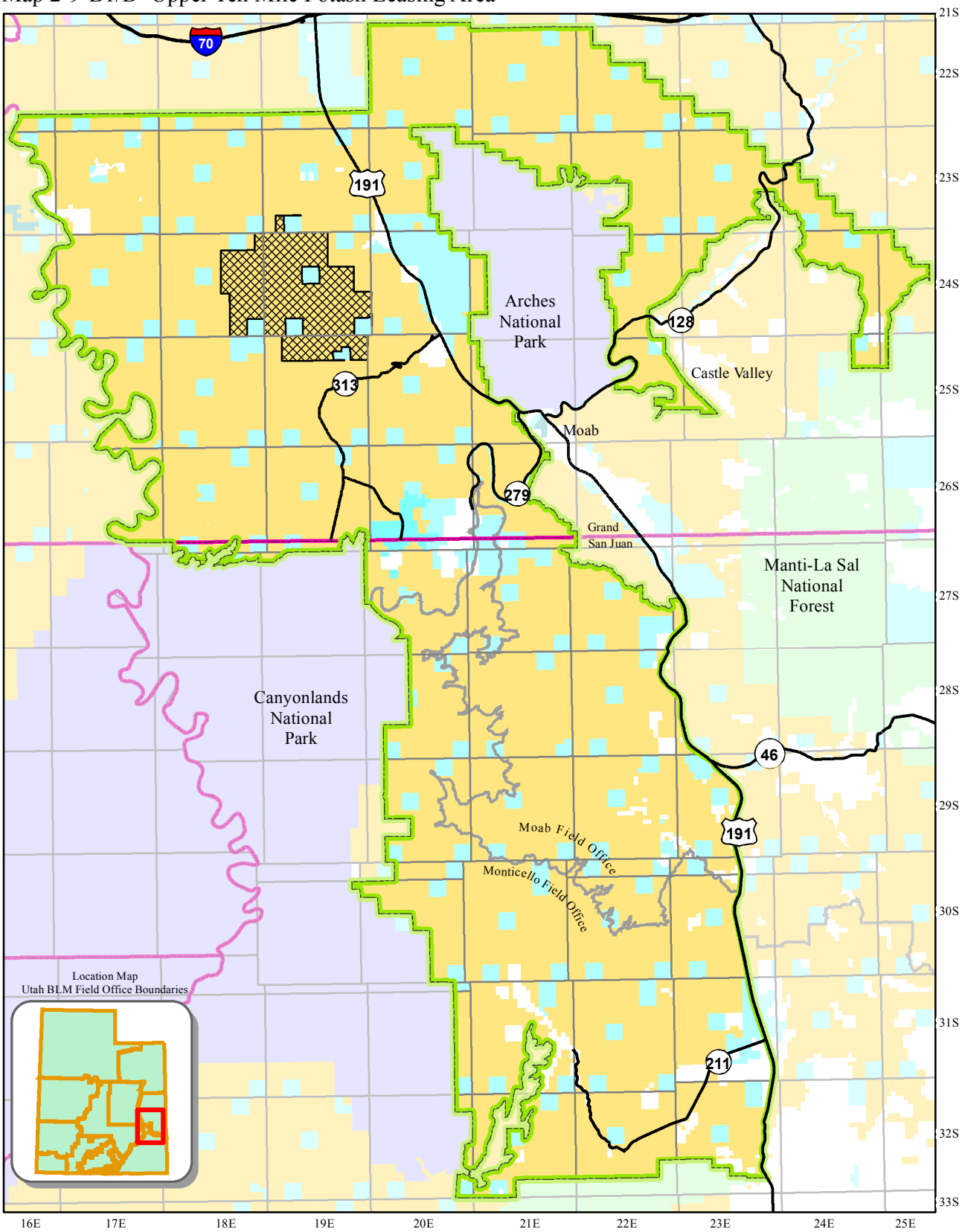

County Boundaries
State and Federal Highways

Field Office Boundary
Master Leasing Plan Area
Upper Ten Mile Potash Leasing Area

Land Status

Bureau of Land Management
US Forest Service
National Park Service
State
State Parks and Recreation
Private

0 5 10 Kilometers
0 5 10 Miles

N W E S

This product may not meet BLM standards for accuracy and content. Different data sources and input scales may cause some misalignment of data layers. No warranty is made by the Bureau of Land Management for the use of the data for purposes not intended by the BLM.

Map 2-10-B1/D Red Wash Potash Leasing Area

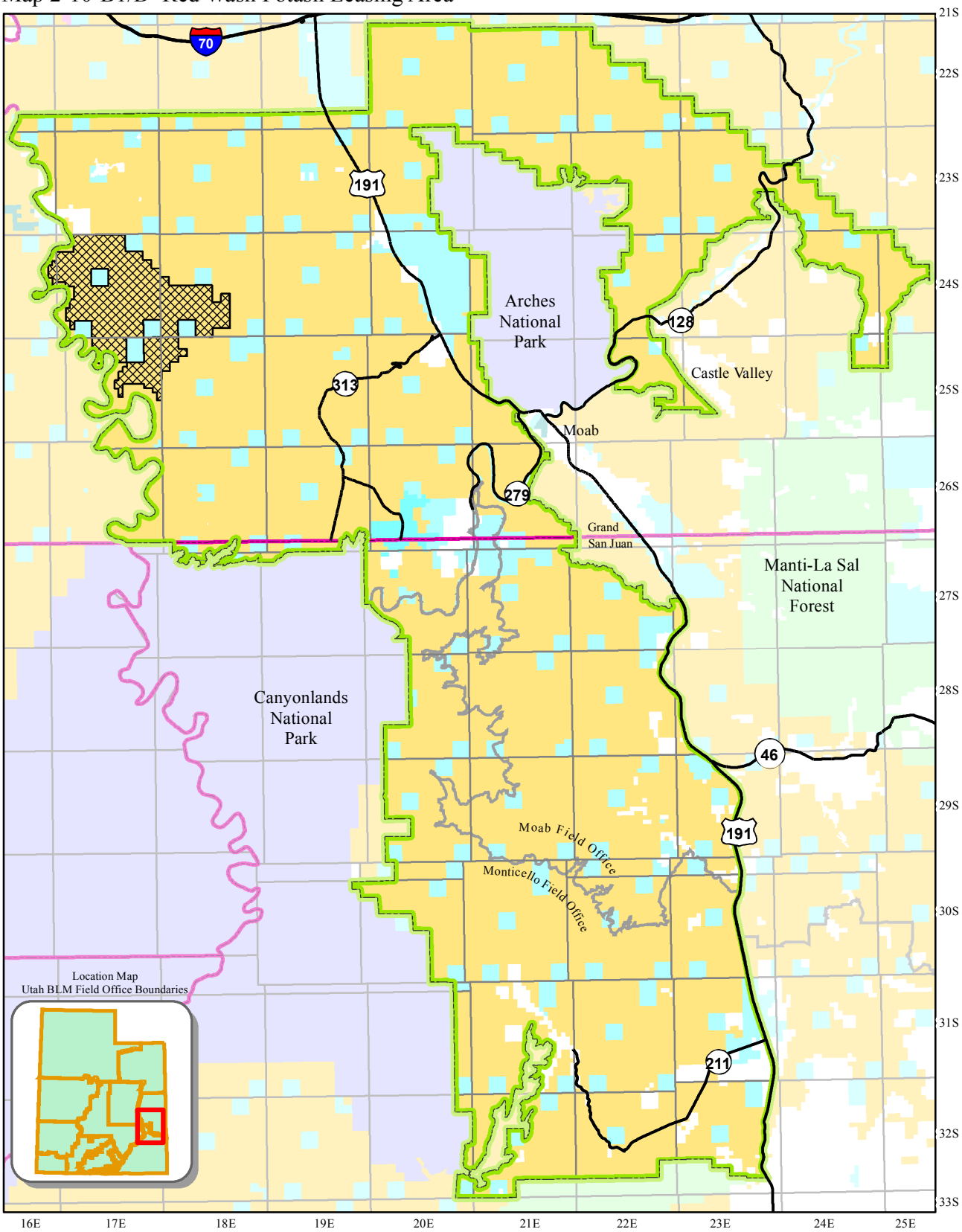

County Boundaries
State and Federal Highways

Field Office Boundary
Master Leasing Plan Area
Red Wash Potash Leasing Area

Land Status

Bureau of Land Management
US Forest Service
National Park Service
State
State Parks and Recreation
Private

0 5 10 Kilometers
0 5 10 Miles

N W E S

This product may not meet BLM standards for accuracy and content. Different data sources and input scales may cause some misalignment of data layers. No warranty is made by the Bureau of Land Management for the use of the data for purposes not intended by the BLM.

Map 2-11-B1/D Hatch Point Potash Leasing Area

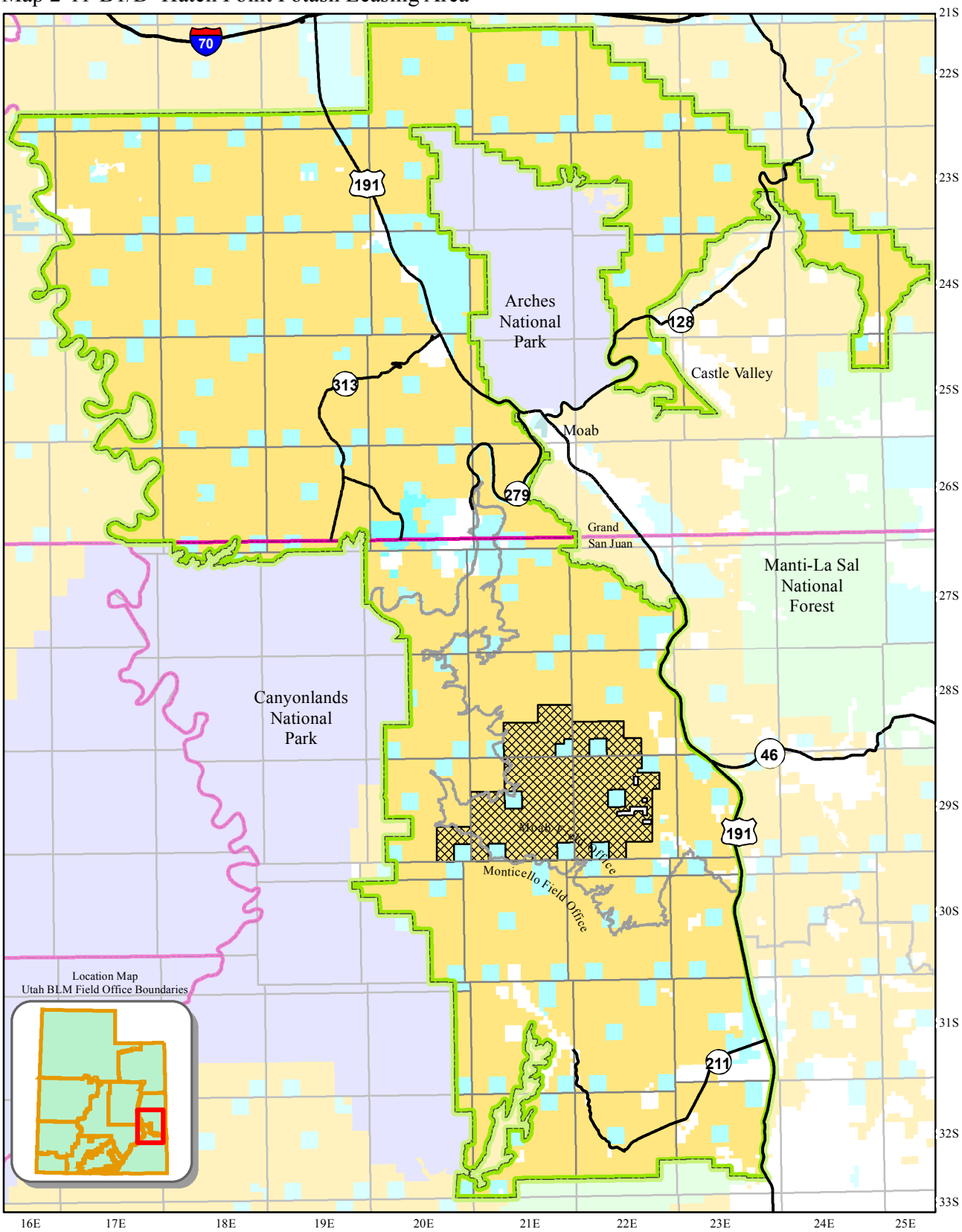

County Boundaries
State and Federal Highways

Field Office Boundary
Master Leasing Plan Area
Hatch Point Potash Leasing Area

Land Status

Bureau of Land Management
US Forest Service
National Park Service
State
State Parks and Recreation
Private

0 5 10 Kilometers
0 5 10 Miles

N W E S

This product may not meet BLM standards for accuracy and content. Different data sources and input scales may cause some misalignment of data layers. No warranty is made by the Bureau of Land Management for the use of the data for purposes not intended by the BLM.

Map 2-12-B1 Area Encompassed by the Baseline CSU Stipulation

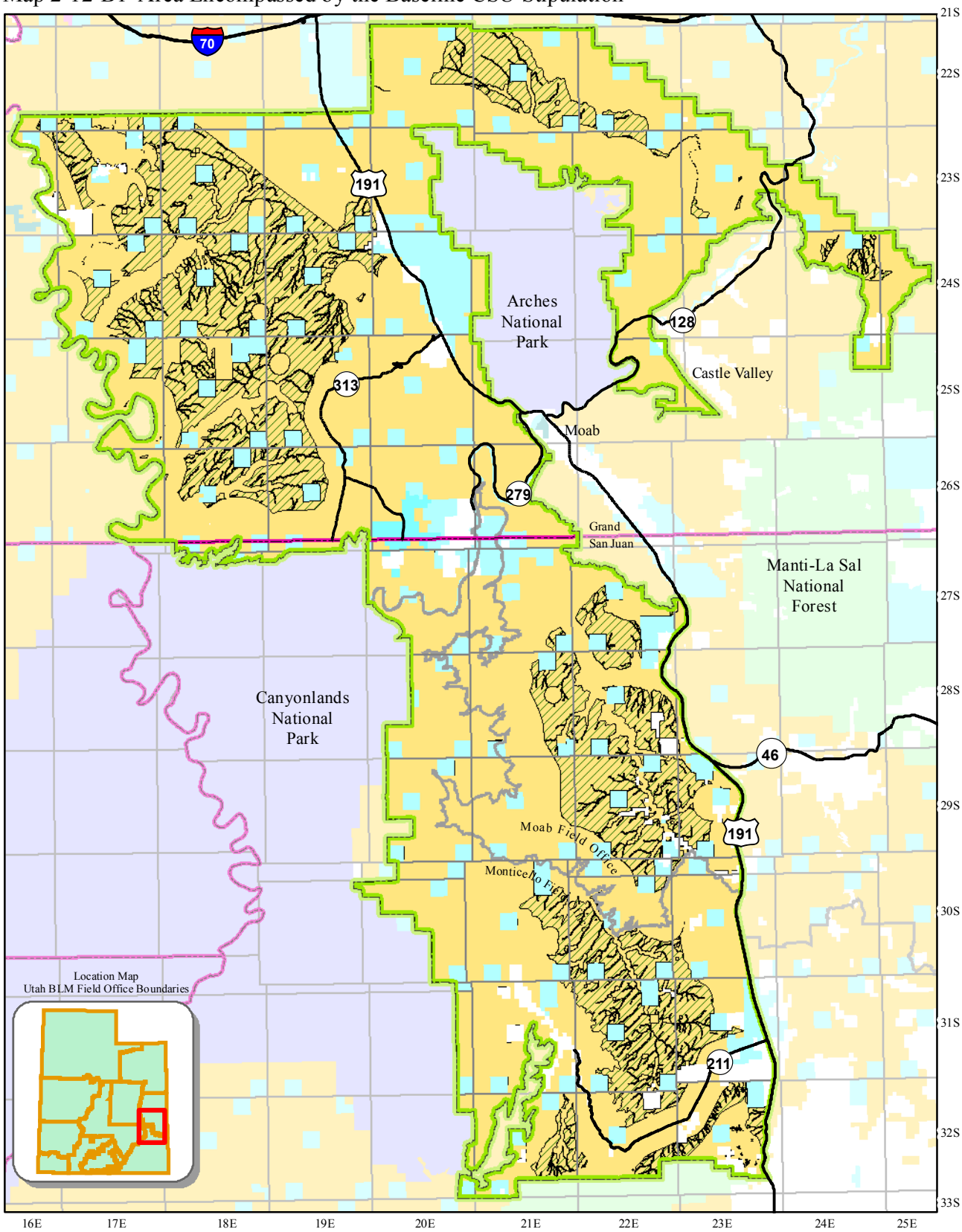

County Boundaries
State and Federal Highways

Field Office Boundary
Master Leasing Plan Area
Baseline CSU

Land Status
Bureau of Land Management
US Forest Service
National Park Service
State
State Parks and Recreation
Private

0 5 10 Kilometers
0 5 10 Miles

N W E S

This product may not meet BLM standards for accuracy and content. Different data sources and input scales may cause some misalignment of data layers. No warranty is made by the Bureau of Land Management for the use of the data for purposes not intended by the BLM.

Map 2-12-B2 Area Encompassed by the Baseline CSU Stipulation

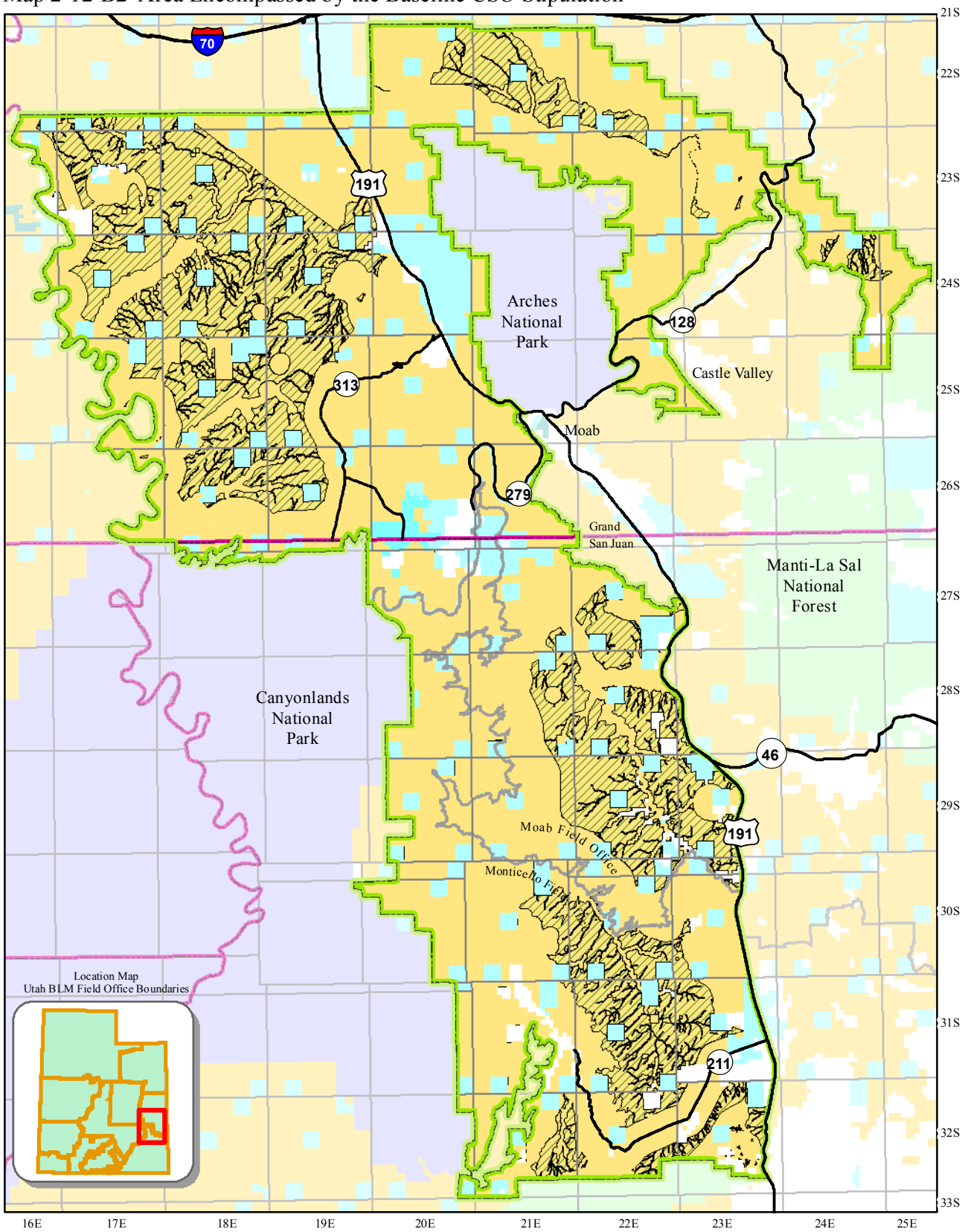

County Boundaries
State and Federal Highways

Field Office Boundary
Master Leasing Plan Area
Baseline CSU

Land Status
Bureau of Land Management
US Forest Service
National Park Service
State
State Parks and Recreation
Private

0 5 10
Kilometers
0 5 10
Miles

N
W E
S

This product may not meet BLM standards for accuracy and content. Different data sources and input scales may cause some misalignment of data layers. No warranty is made by the Bureau of Land Management for the use of the data for purposes not intended by the BLM.

Map 2-12-C Area Encompassed by the Baseline CSU Stipulation

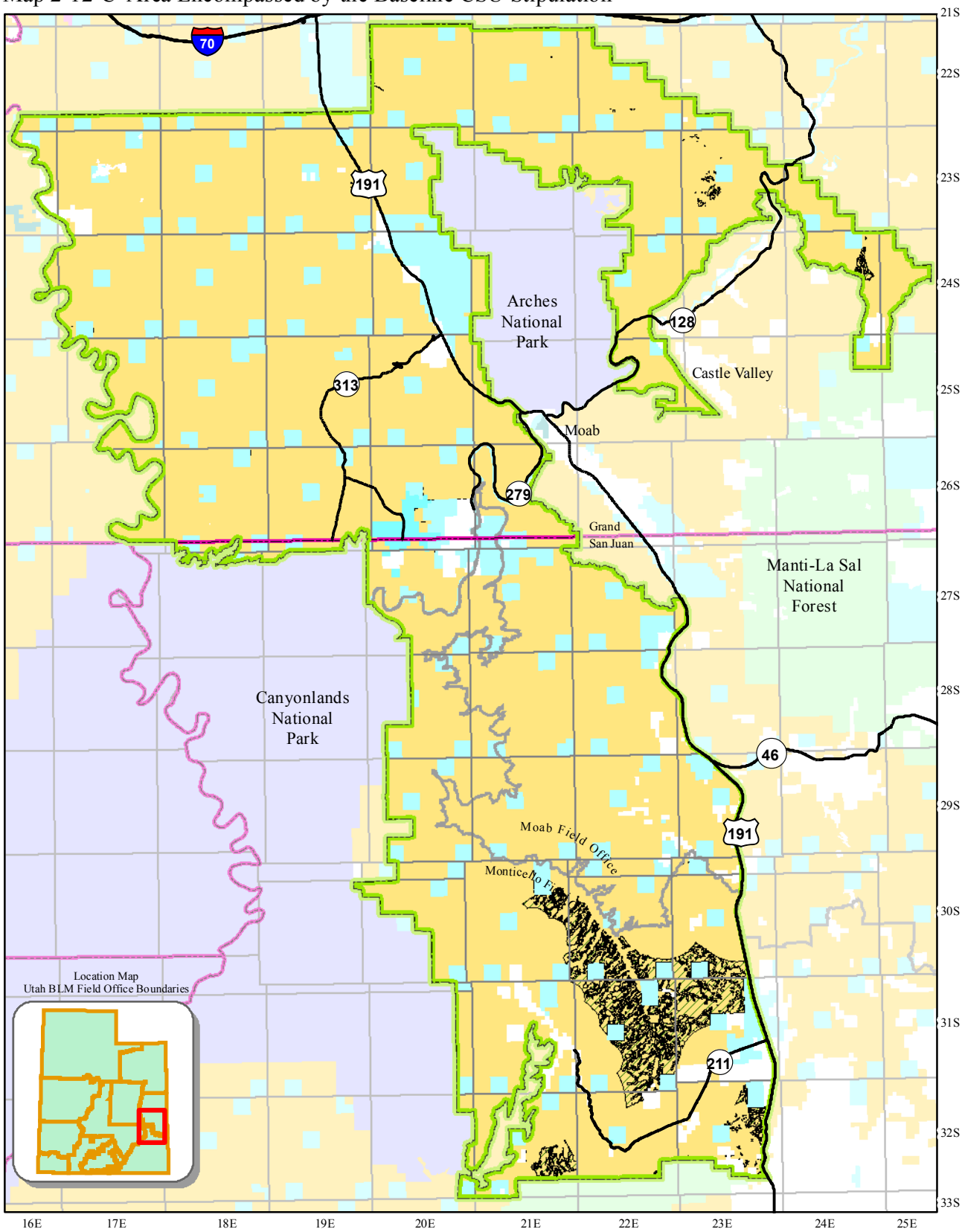

County Boundaries
State and Federal Highways

Field Office Boundary
Master Leasing Plan Area
Baseline CSU

Land Status
Bureau of Land Management
US Forest Service
National Park Service
State
State Parks and Recreation
Private

0 5 10 Kilometers
0 5 10 Miles

N W E S

This product may not meet BLM standards for accuracy and content. Different data sources and input scales may cause some misalignment of data layers. No warranty is made by the Bureau of Land Management for the use of the data for purposes not intended by the BLM.

Map 2-12-D Area Encompassed by the Baseline CSU Stipulation

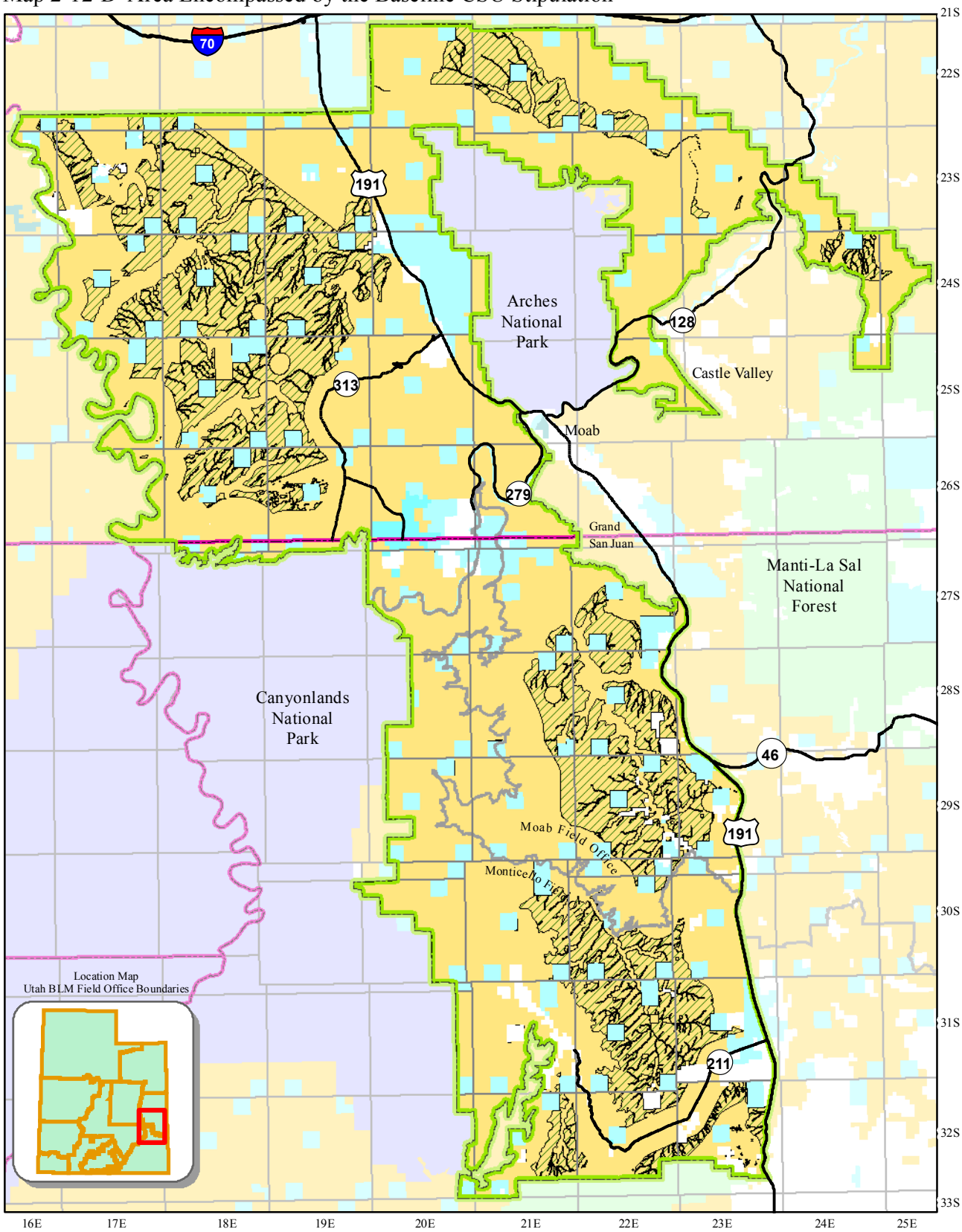

County Boundaries
State and Federal Highways

Field Office Boundary
Master Leasing Plan Area
Baseline CSU

Land Status
Bureau of Land Management
US Forest Service
National Park Service
State
State Parks and Recreation
Private

0 5 10
Kilometers
0 5 10
Miles

N
W E
S

This product may not meet BLM standards for accuracy and content. Different data sources and input scales may cause some misalignment of data layers. No warranty is made by the Bureau of Land Management for the use of the data for purposes not intended by the BLM.

Map 2-13-B1/D Potash Processing Facility Areas (CSU)

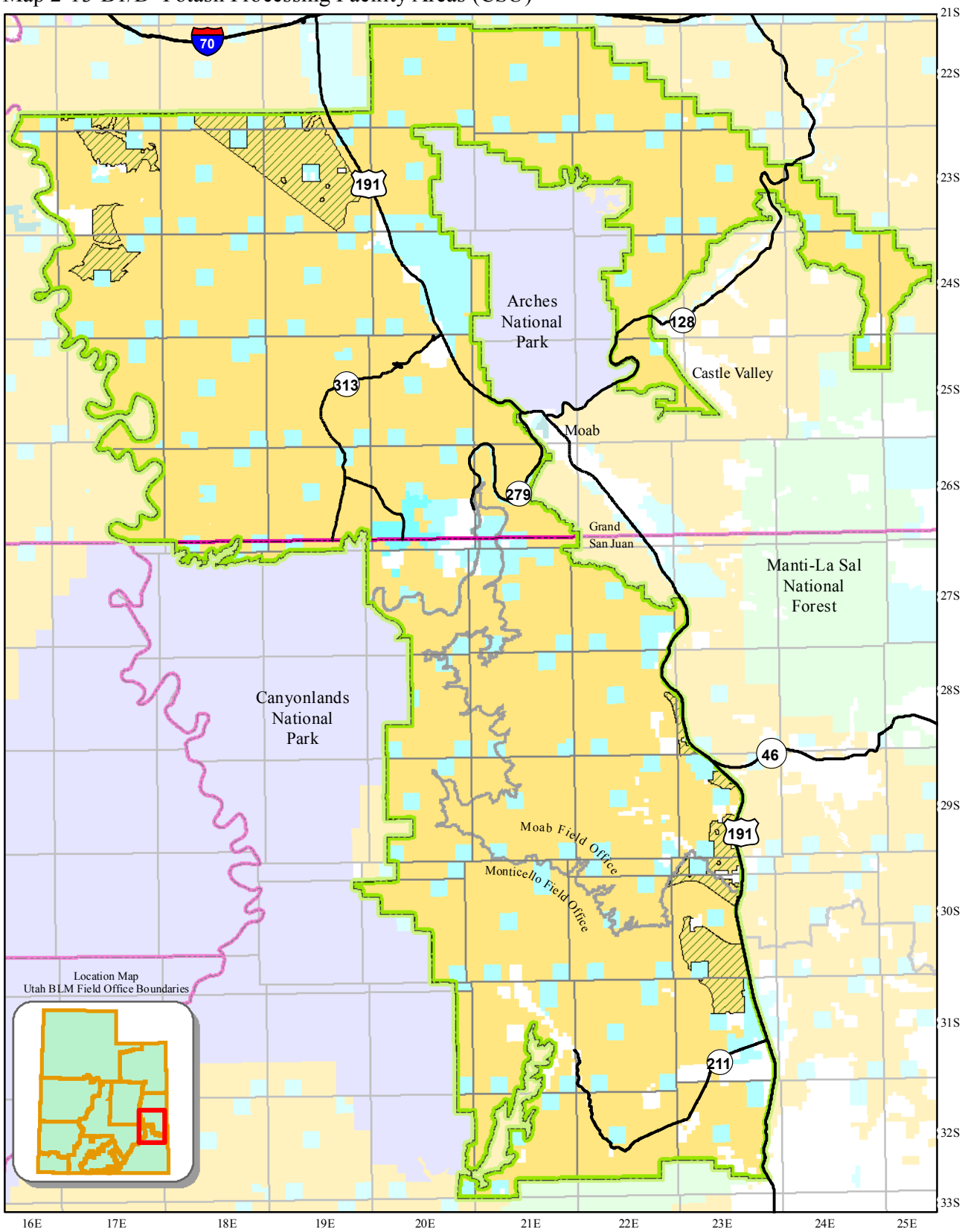

County Boundaries
State and Federal Highways

Field Office Boundary
Master Leasing Plan Area
Potash Processing Facility Areas (CSU)

Land Status
Bureau of Land Management
US Forest Service
National Park Service
State
State Parks and Recreation
Private

0 5 10
Kilometers
0 5 10
Miles

N
W E
S

This product may not meet BLM standards for accuracy and content. Different data sources and input scales may cause some misalignment of data layers. No warranty is made by the Bureau of Land Management for the use of the data for purposes not intended by the BLM.

Map 2-14-B/D Potential Rock Fall Areas along Porcupine, Matt Martin, and Gold Bar Rims (NSO)

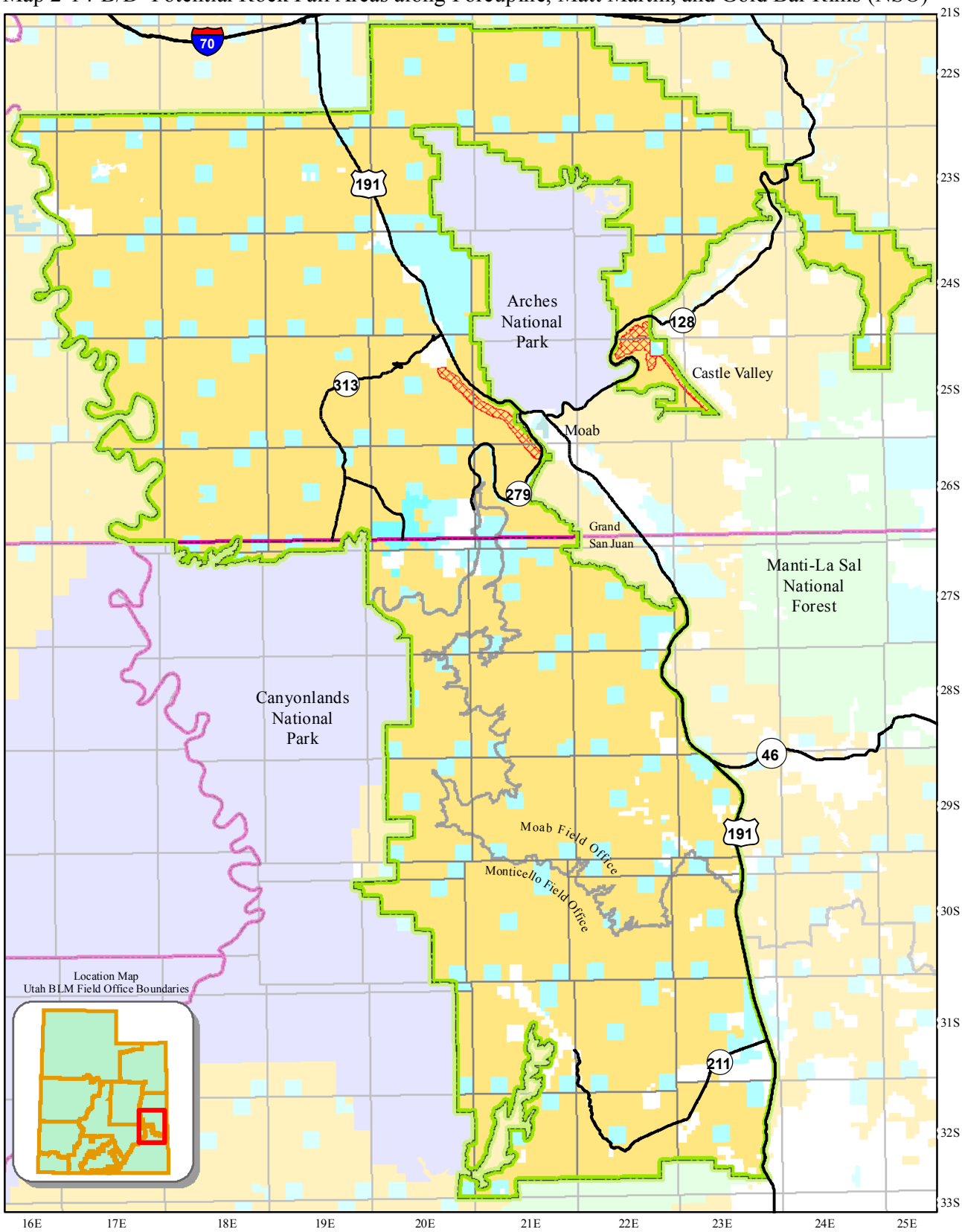

County Boundaries
State and Federal Highways

Field Office Boundary
Master Leasing Plan Area
Porcupine, Matt Martin, and Gold Bar Rims (NSO)

Land Status
Bureau of Land Management
US Forest Service
National Park Service
State
State Parks and Recreation
Private

0 5 10 Kilometers
0 5 10 Miles

N W E S

This product may not meet BLM standards for accuracy and content. Different data sources and input scales may cause some misalignment of data layers. No warranty is made by the Bureau of Land Management for the use of the data for purposes not intended by the BLM.

Map 2-14-C Potential Rock Fall Areas along Porcupine, Matt Martin, and Gold Bar Rims (NSO)

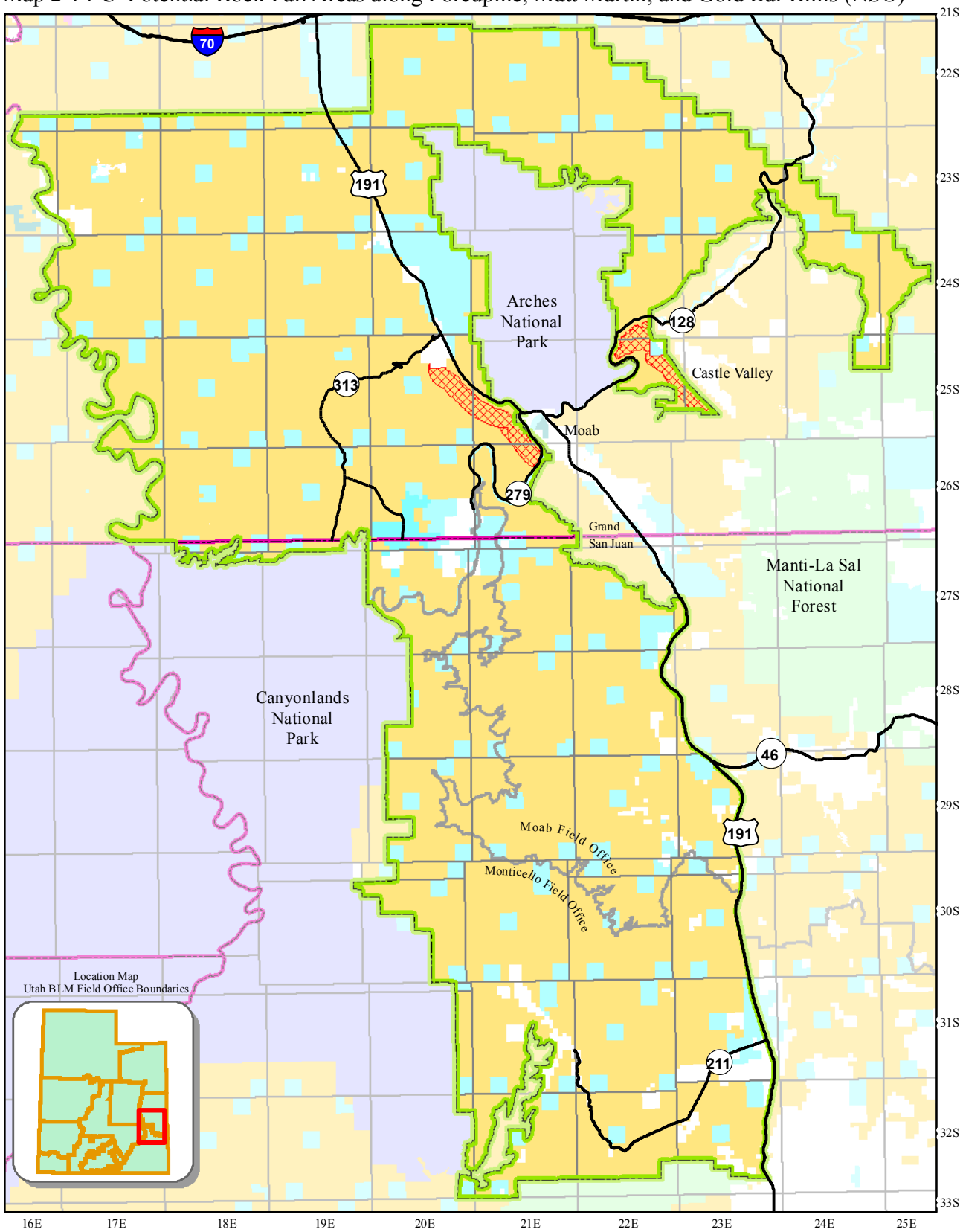

County Boundaries
State and Federal Highways

Field Office Boundary
Master Leasing Plan Area
Porcupine, Matt Martin, and Gold Bar Rims (NSO)

Land Status
Bureau of Land Management
US Forest Service
National Park Service
State
State Parks and Recreation
Private

0 5 10 Kilometers
0 5 10 Miles

N W E S

This product may not meet BLM standards for accuracy and content. Different data sources and input scales may cause some misalignment of data layers. No warranty is made by the Bureau of Land Management for the use of the data for purposes not intended by the BLM.

Map 2-15-A Oil and Gas Leasing Stipulations

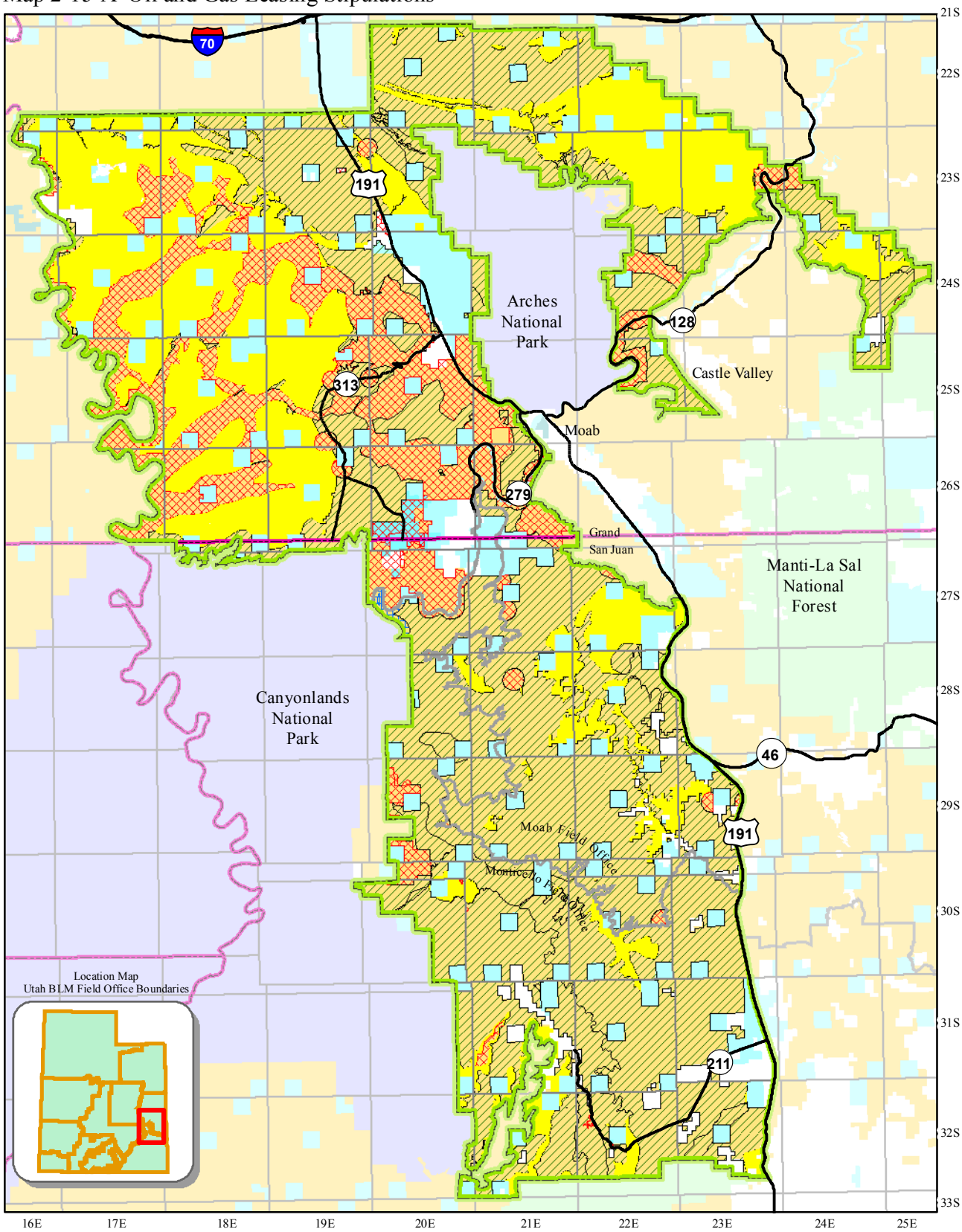

County Boundaries
State and Federal Highways

Field Office Boundary
Master Leasing Plan Area
Open with Standard Stipulations
Open with CSU and TL Stipulations
Open with NSO Stipulations
Closed to Leasing

Land Status

Bureau of Land Management
US Forest Service
National Park Service
State
State Parks and Recreation
Private

0 5 10 Kilometers
0 5 10 Miles

N W E S

This product may not meet BLM standards for accuracy and content. Different data sources and input scales may cause some misalignment of data layers. No warranty is made by the Bureau of Land Management for the use of the data for purposes not intended by the BLM.

Map 2-15-B1 Oil and Gas Leasing Stipulations

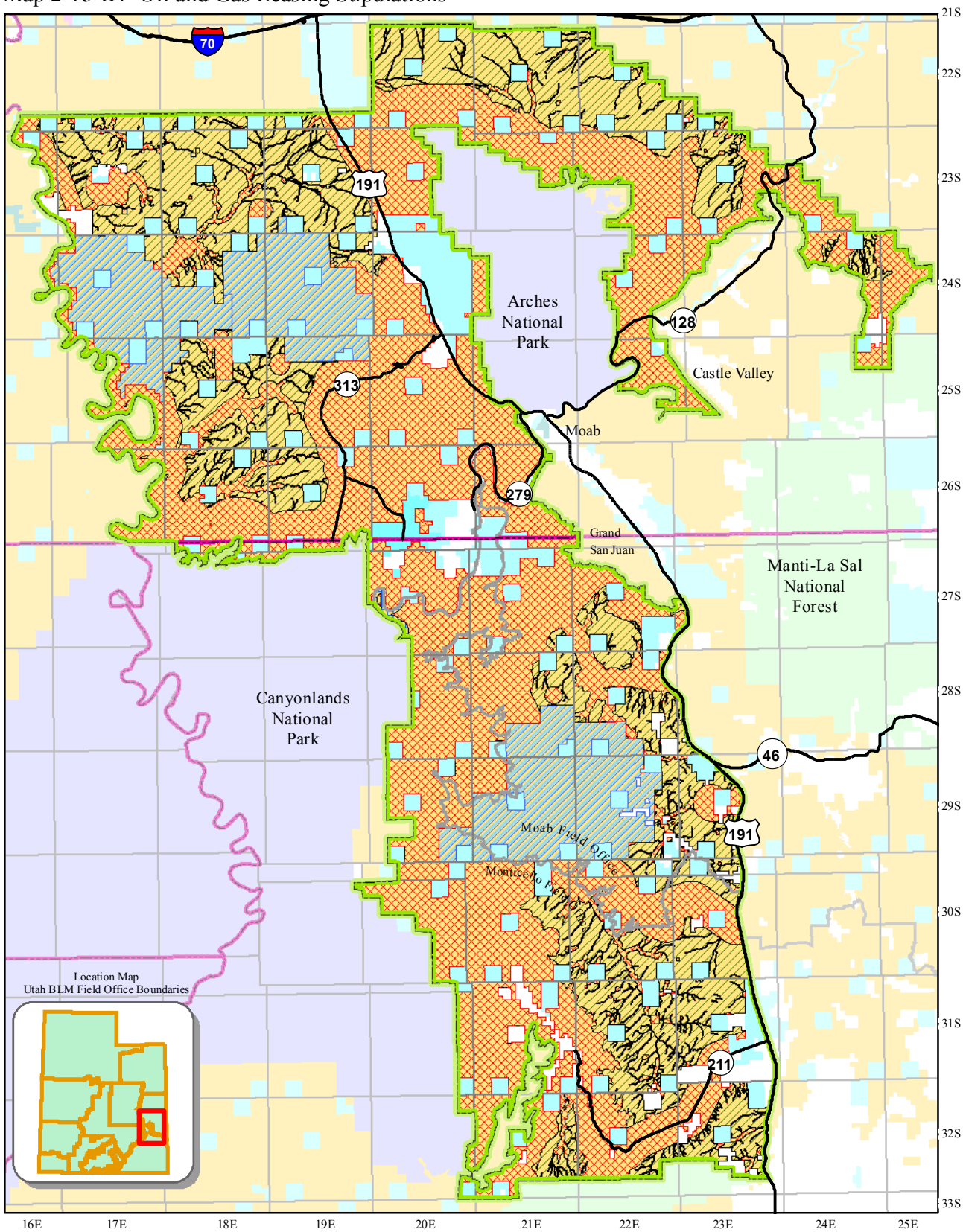

County Boundaries
State and Federal Highways

Field Office Boundary
Master Leasing Plan Area
Deferred Oil and Gas Leasing
Open with CSU and TL Stipulations
Open with NSO Stipulations
Closed to Leasing

Land Status

Bureau of Land Management
US Forest Service
National Park Service
State
State Parks and Recreation
Private

0 5 10 Kilometers
0 5 10 Miles

N W E S

This product may not meet BLM standards for accuracy and content. Different data sources and input scales may cause some misalignment of data layers. No warranty is made by the Bureau of Land Management for the use of the data for purposes not intended by the BLM.

Map 2-15-B2 Oil and Gas Leasing Stipulations

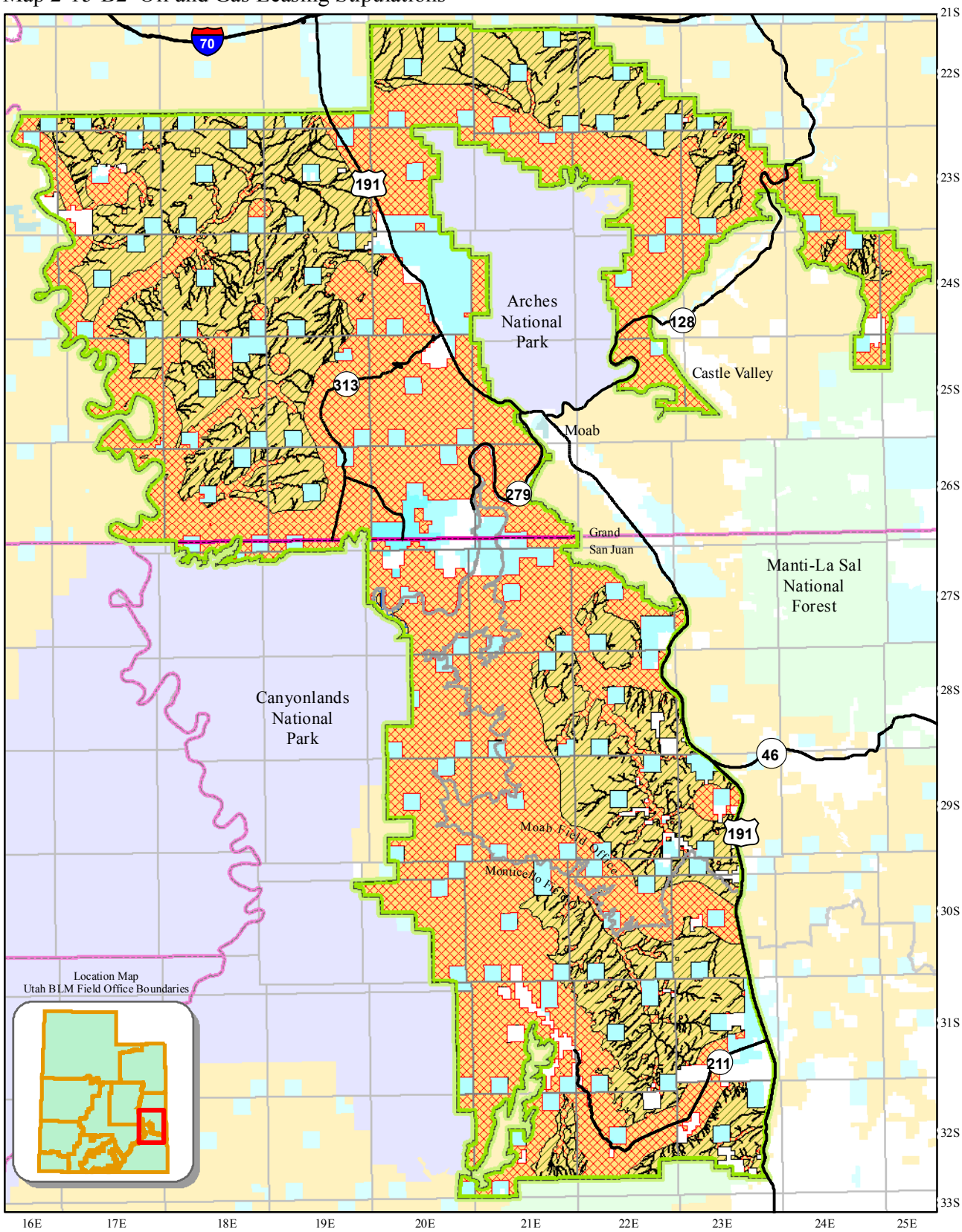

County Boundaries
State and Federal Highways

Field Office Boundary
Master Leasing Plan Area
Open with CSU and TL Stipulations
Open with NSO Stipulations
Closed to Leasing

Land Status

Bureau of Land Management
US Forest Service
National Park Service
State
State Parks and Recreation
Private

0 5 10 Kilometers
0 5 10 Miles

N W E S

This product may not meet BLM standards for accuracy and content. Different data sources and input scales may cause some misalignment of data layers. No warranty is made by the Bureau of Land Management for the use of the data for purposes not intended by the BLM.

Map 2-15-C Oil and Gas Leasing Stipulations

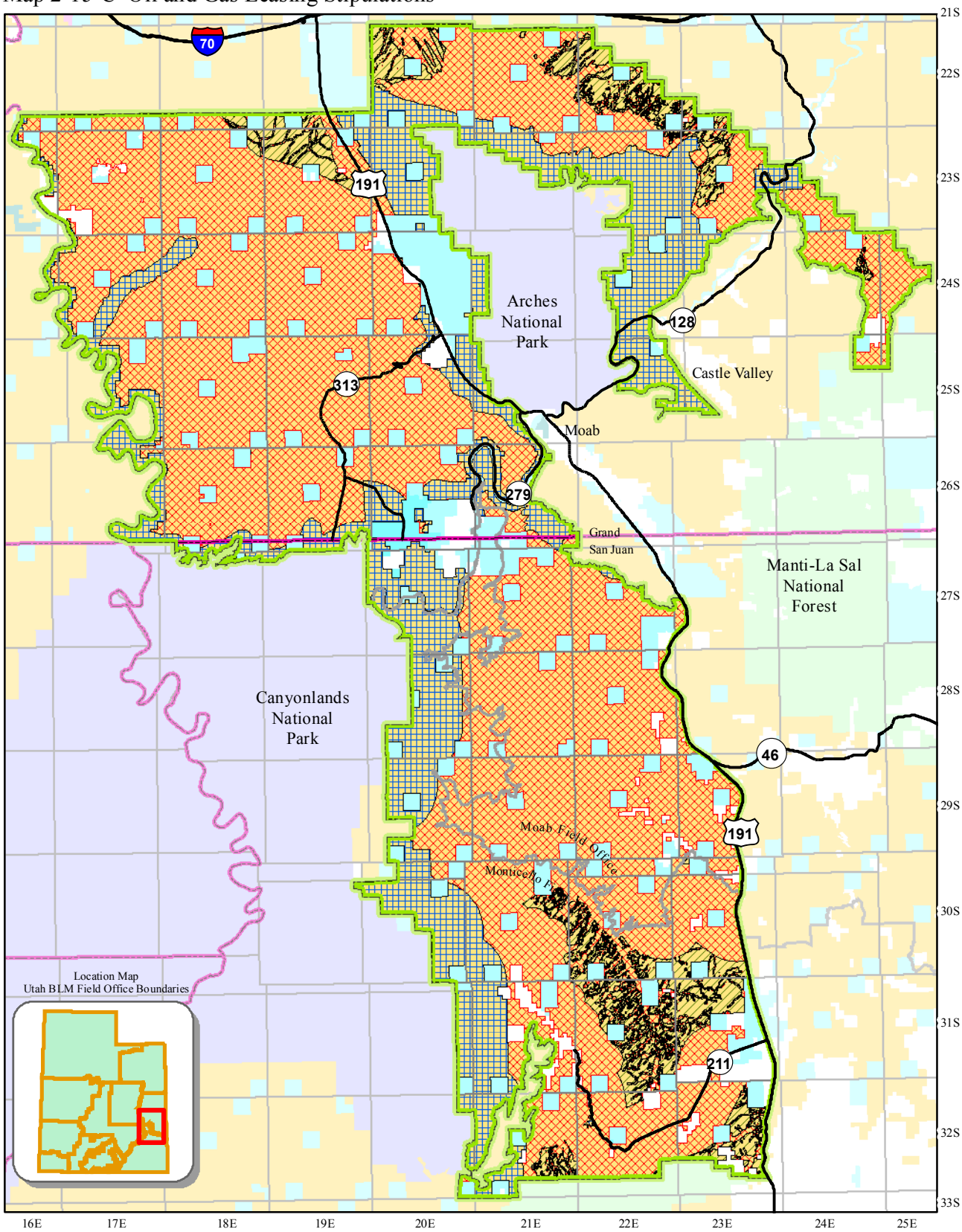

County Boundaries
State and Federal Highways

Field Office Boundary
Master Leasing Plan Area
Open with CSU and TL Stipulations
Open with NSO Stipulations
Closed to Leasing

Land Status

Bureau of Land Management
US Forest Service
National Park Service
State
State Parks and Recreation
Private

0 5 10 Kilometers
0 5 10 Miles

N W E S

This product may not meet BLM standards for accuracy and content. Different data sources and input scales may cause some misalignment of data layers. No warranty is made by the Bureau of Land Management for the use of the data for purposes not intended by the BLM.

Map 2-15-D Oil and Gas Leasing Stipulations

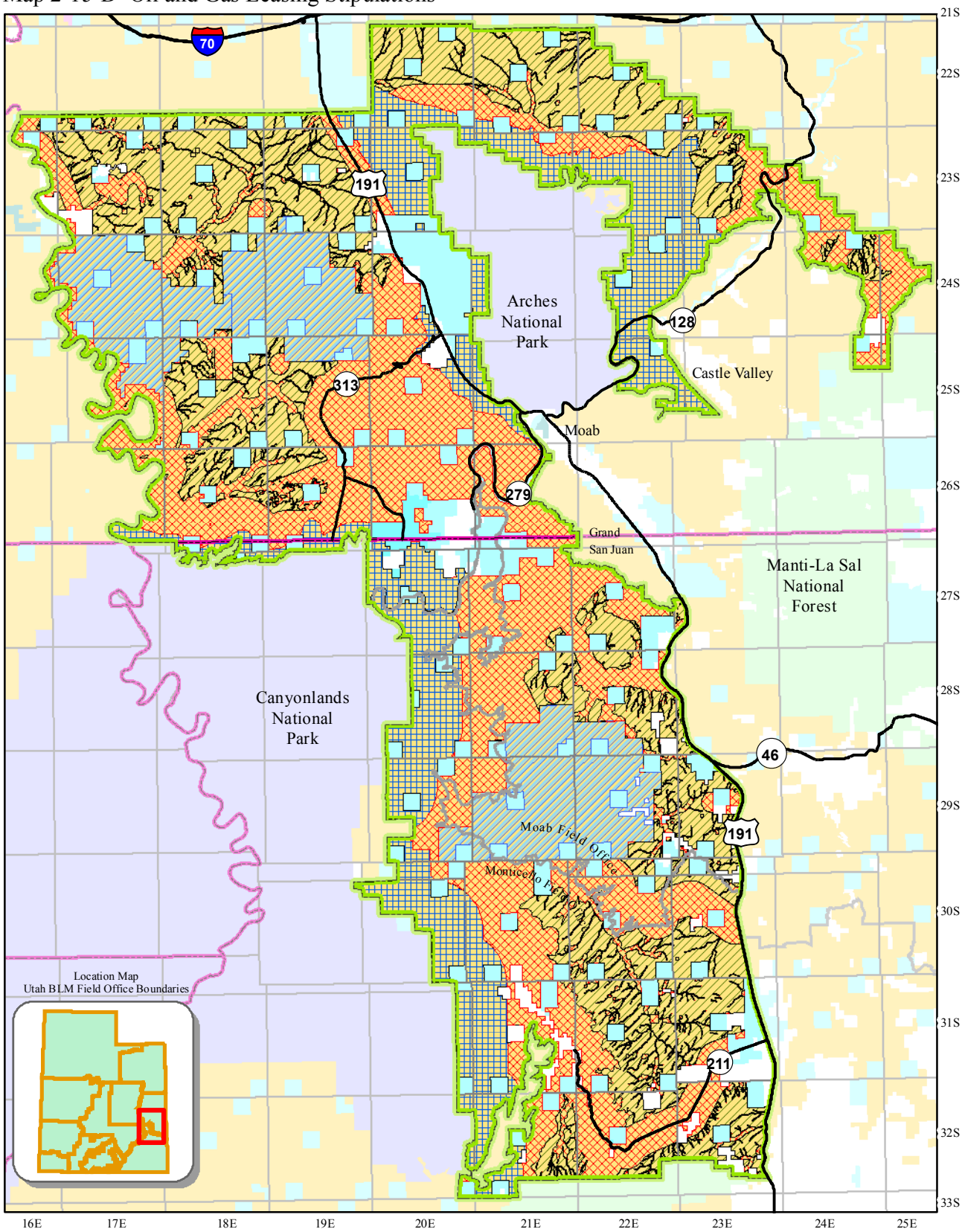

County Boundaries
State and Federal Highways

Field Office Boundary
Master Leasing Plan Area
Deferred Oil and Gas Leasing
Open with CSU and TL Stipulations
Open with NSO Stipulations
Closed to Leasing

Land Status

Bureau of Land Management
US Forest Service
National Park Service
State
State Parks and Recreation
Private

0 5 10 Kilometers
0 5 10 Miles

N W E S

This product may not meet BLM standards for accuracy and content. Different data sources and input scales may cause some misalignment of data layers. No warranty is made by the Bureau of Land Management for the use of the data for purposes not intended by the BLM.

Map 2-16-A Potash Leasing Stipulations

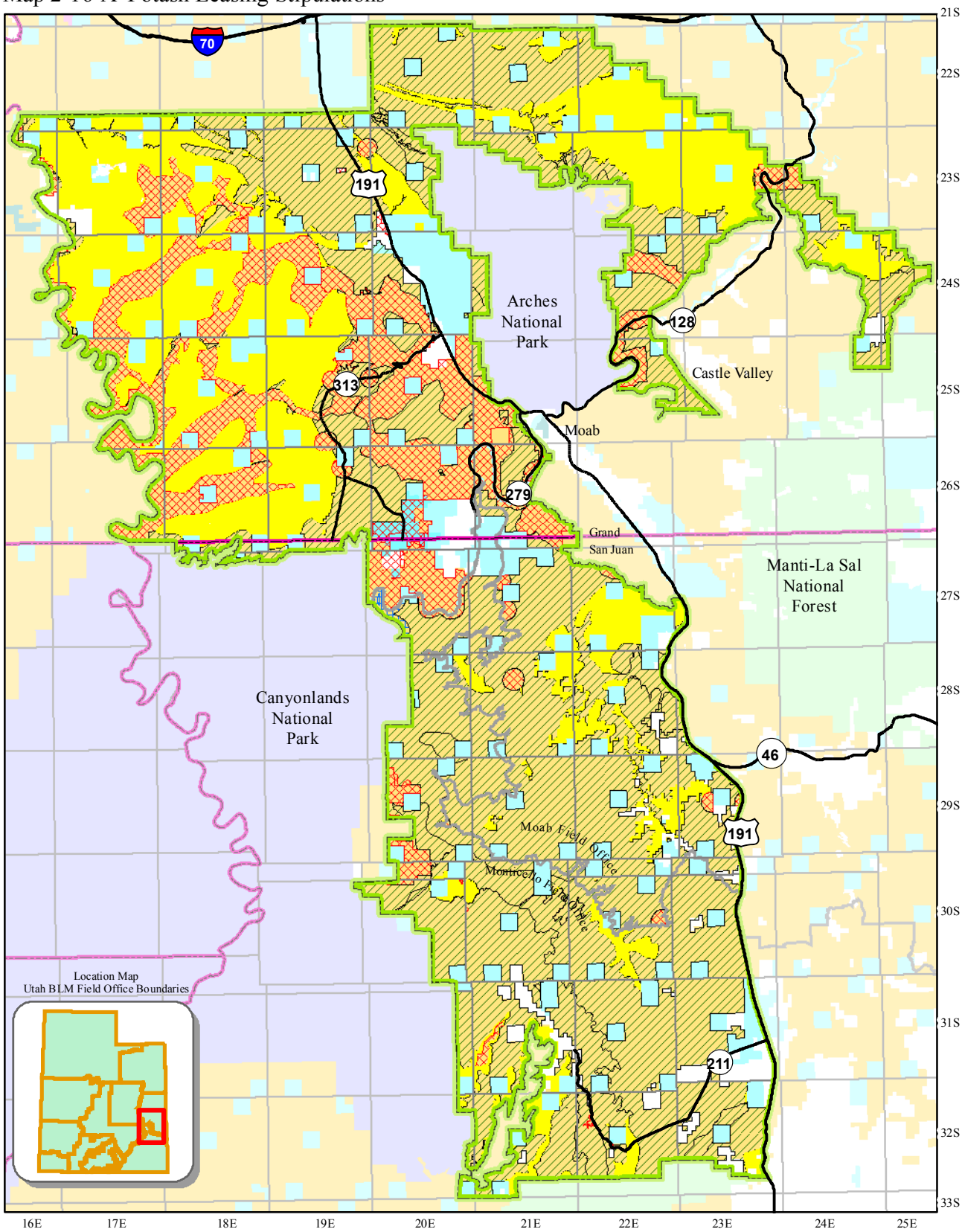

County Boundaries
State and Federal Highways

Field Office Boundary
Master Leasing Plan Area
Open with Standard Stipulations
Open with CSU and TL Stipulations
Open with NSO Stipulations
Closed to Leasing

Land Status

Bureau of Land Management
US Forest Service
National Park Service
State
State Parks and Recreation
Private

0 5 10 Kilometers
0 5 10 Miles

N W E S

This product may not meet BLM standards for accuracy and content. Different data sources and input scales may cause some misalignment of data layers. No warranty is made by the Bureau of Land Management for the use of the data for purposes not intended by the BLM.

Map 2-16-B1 Potash Leasing Stipulations

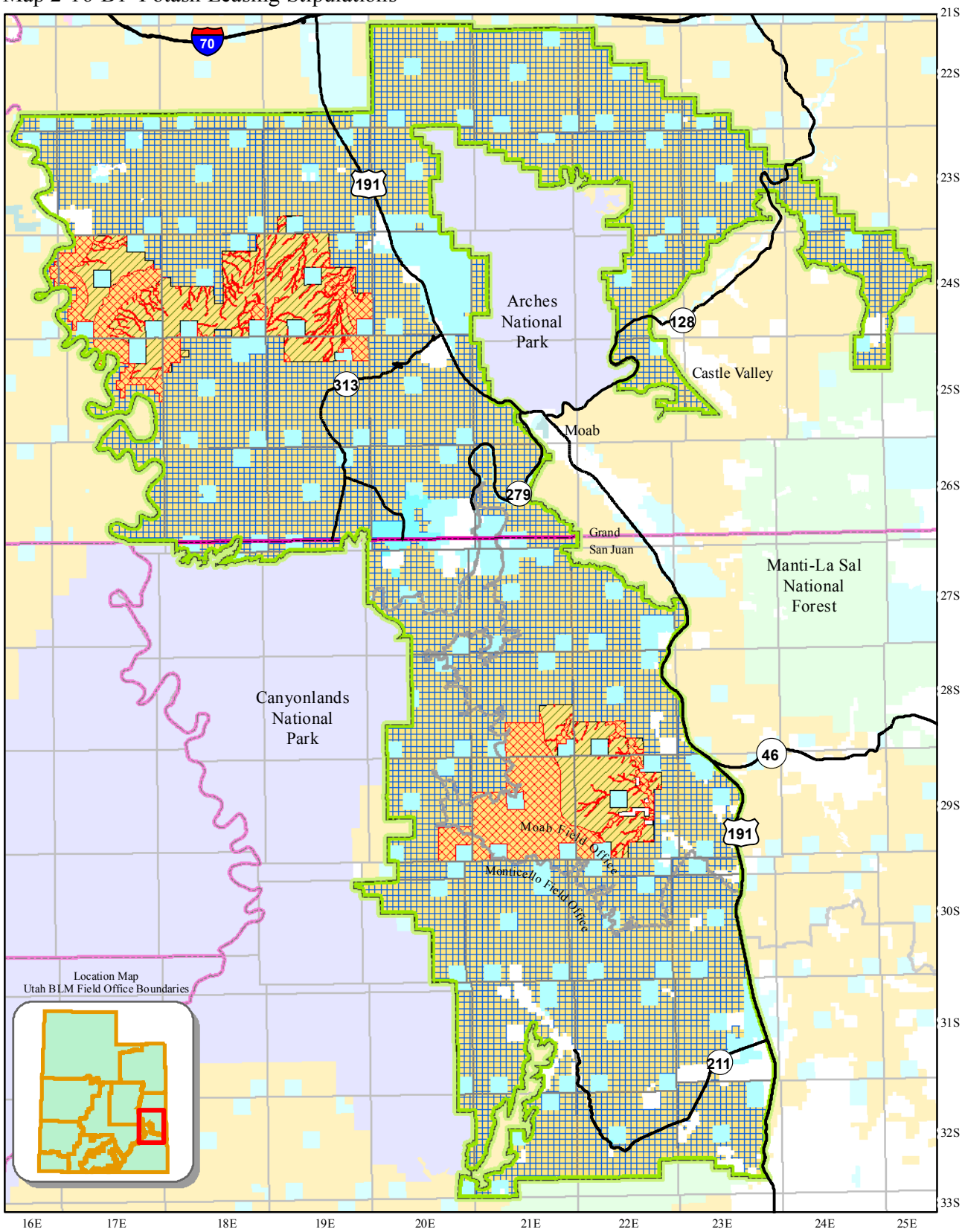

County Boundaries
State and Federal Highways

Field Office Boundary
Master Leasing Plan Area
Open with CSU and TL Stipulations
Open with NSO Stipulations
Deferred Potash Leasing

Land Status

Bureau of Land Management
US Forest Service
National Park Service
State
State Parks and Recreation
Private

0 5 10 Kilometers
0 5 10 Miles

N W E S

This product may not meet BLM standards for accuracy and content. Different data sources and input scales may cause some misalignment of data layers. No warranty is made by the Bureau of Land Management for the use of the data for purposes not intended by the BLM.

Map 2-16-B2/C Potash Leasing Stipulations

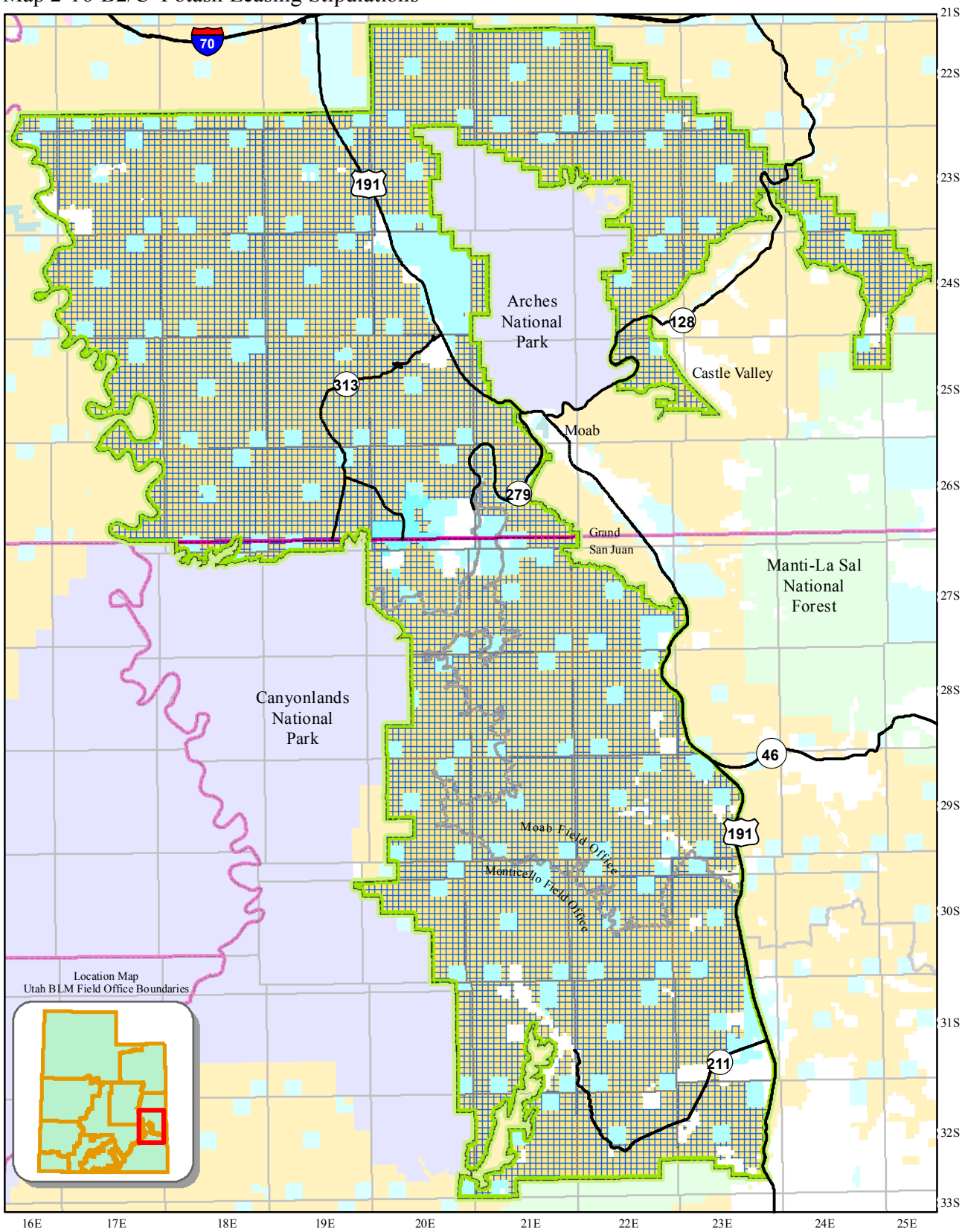

County Boundaries
State and Federal Highways

Field Office Boundary
Master Leasing Plan Area
Closed to Leasing

Land Status

Bureau of Land Management
US Forest Service
National Park Service
State
State Parks and Recreation
Private

0 5 10 Kilometers
0 5 10 Miles

N W E S

This product may not meet BLM standards for accuracy and content. Different data sources and input scales may cause some misalignment of data layers. No warranty is made by the Bureau of Land Management for the use of the data for purposes not intended by the BLM.

Map 2-16-D Potash Leasing Stipulations

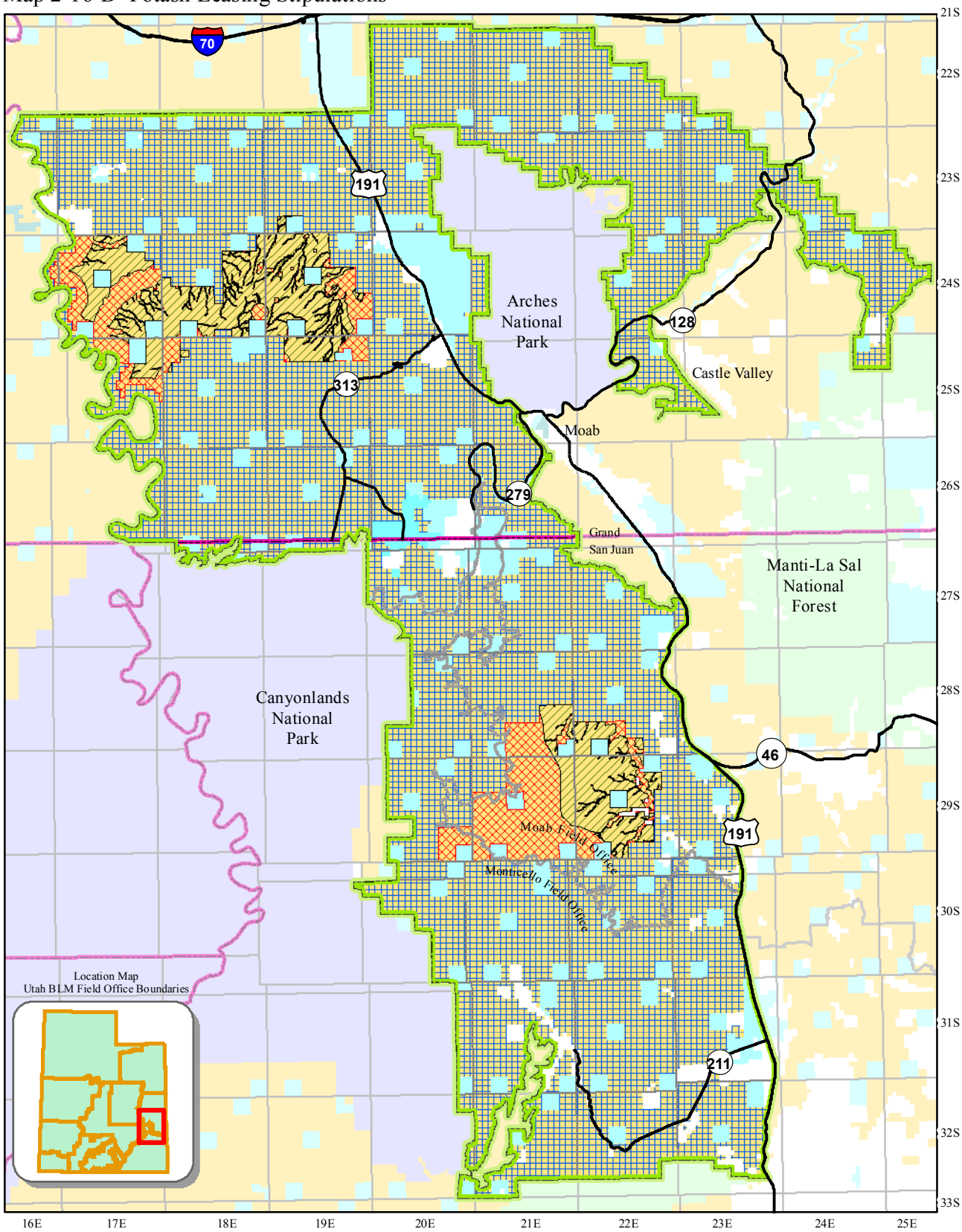

County Boundaries
State and Federal Highways

Field Office Boundary
Master Leasing Plan Area
Open with CSU and TL Stipulations
Open with NSO Stipulations
Deferred Potash Leasing

Land Status

Bureau of Land Management
US Forest Service
National Park Service
State
State Parks and Recreation
Private

0 5 10 Kilometers
0 5 10 Miles

N W E S

This product may not meet BLM standards for accuracy and content. Different data sources and input scales may cause some misalignment of data layers. No warranty is made by the Bureau of Land Management for the use of the data for purposes not intended by the BLM.

Map 2-17-A/B/C/D:Natural Areas (NSO)

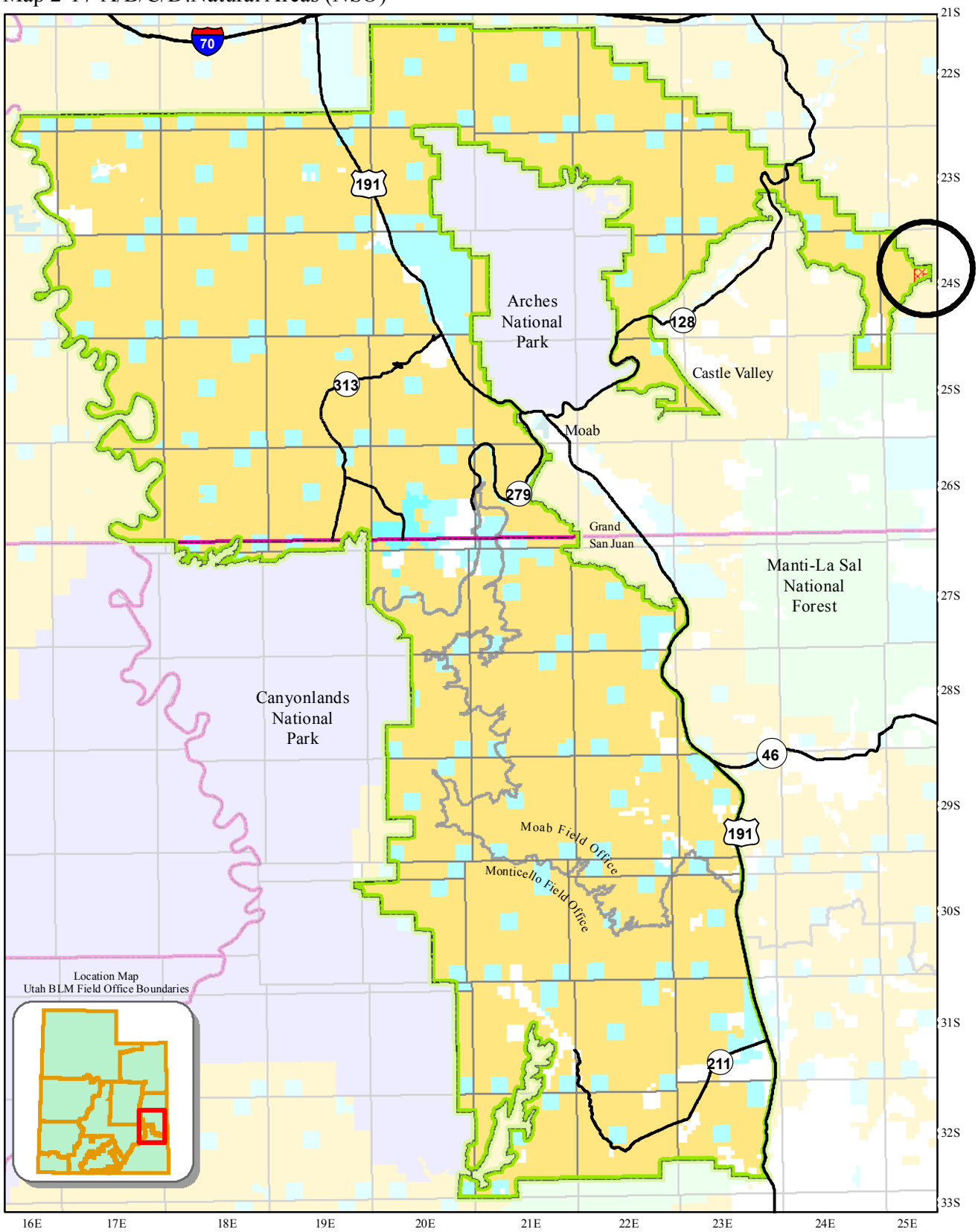

County Boundaries
State and Federal Highways

Field Office Boundary
Master Leasing Plan Area
Natural Areas

Land Status
Bureau of Land Management
US Forest Service
National Park Service
State
State Parks and Recreation
Private

0 5 10
Kilometers
0 5 10
Miles

N
W E
S

This product may not meet BLM standards for accuracy and content. Different data sources and input scales may cause some misalignment of data layers. No warranty is made by the Bureau of Land Management for the use of the data for purposes not intended by the BLM.

Map 2-18-B/D Potential Fossil Yield Classification Areas 4 and 5 (CSU)

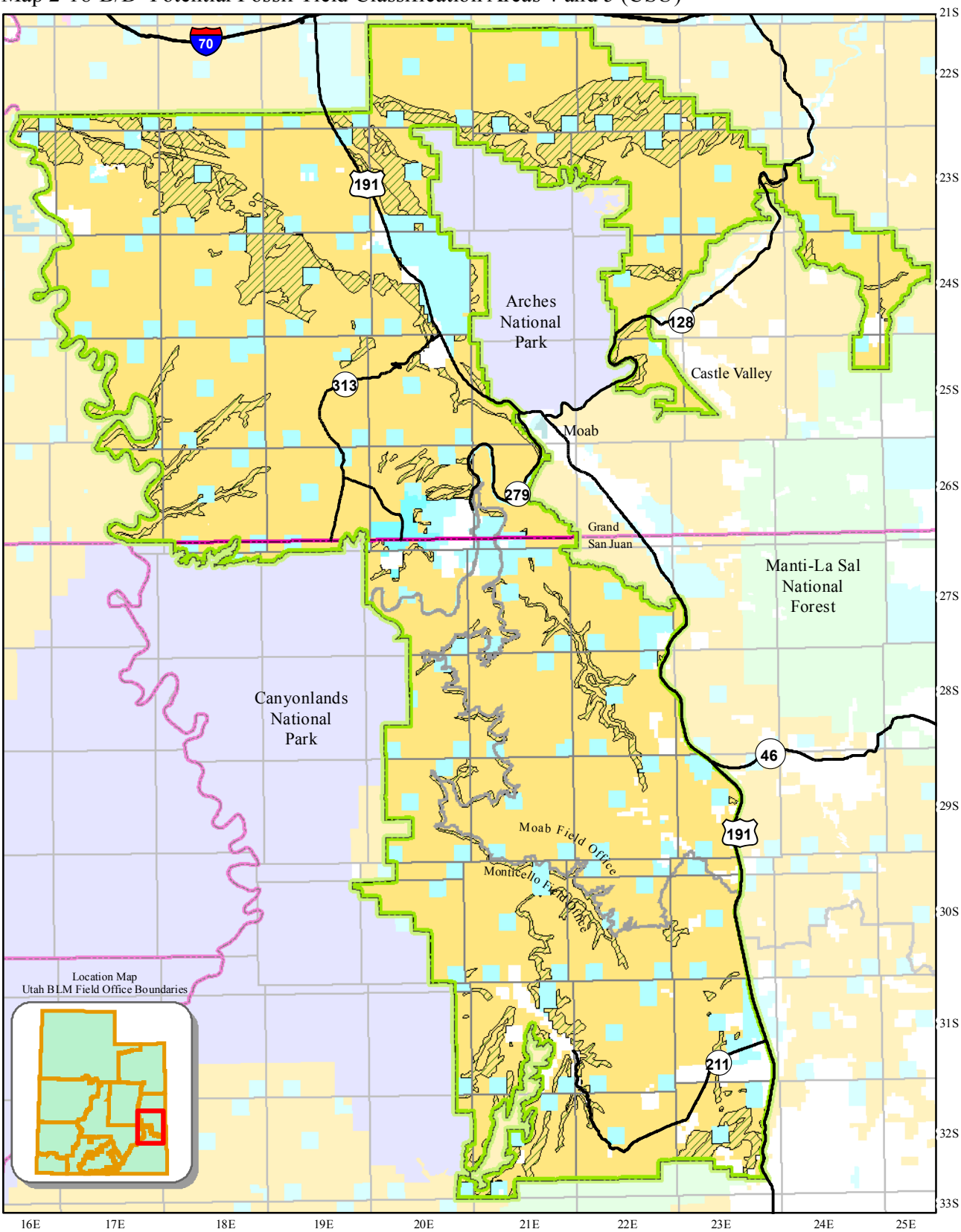

County Boundaries
State and Federal Highways

Field Office Boundary
Master Leasing Plan Area
PFYC 4 and 5 (CSU)

Land Status

Bureau of Land Management
US Forest Service
National Park Service
State
State Parks and Recreation
Private

0 5 10 Kilometers
0 5 10 Miles

N W E S

This product may not meet BLM standards for accuracy and content. Different data sources and input scales may cause some misalignment of data layers. No warranty is made by the Bureau of Land Management for the use of the data for purposes not intended by the BLM.

Map 2-19-A/D Developed Recreation Sites (NSO)

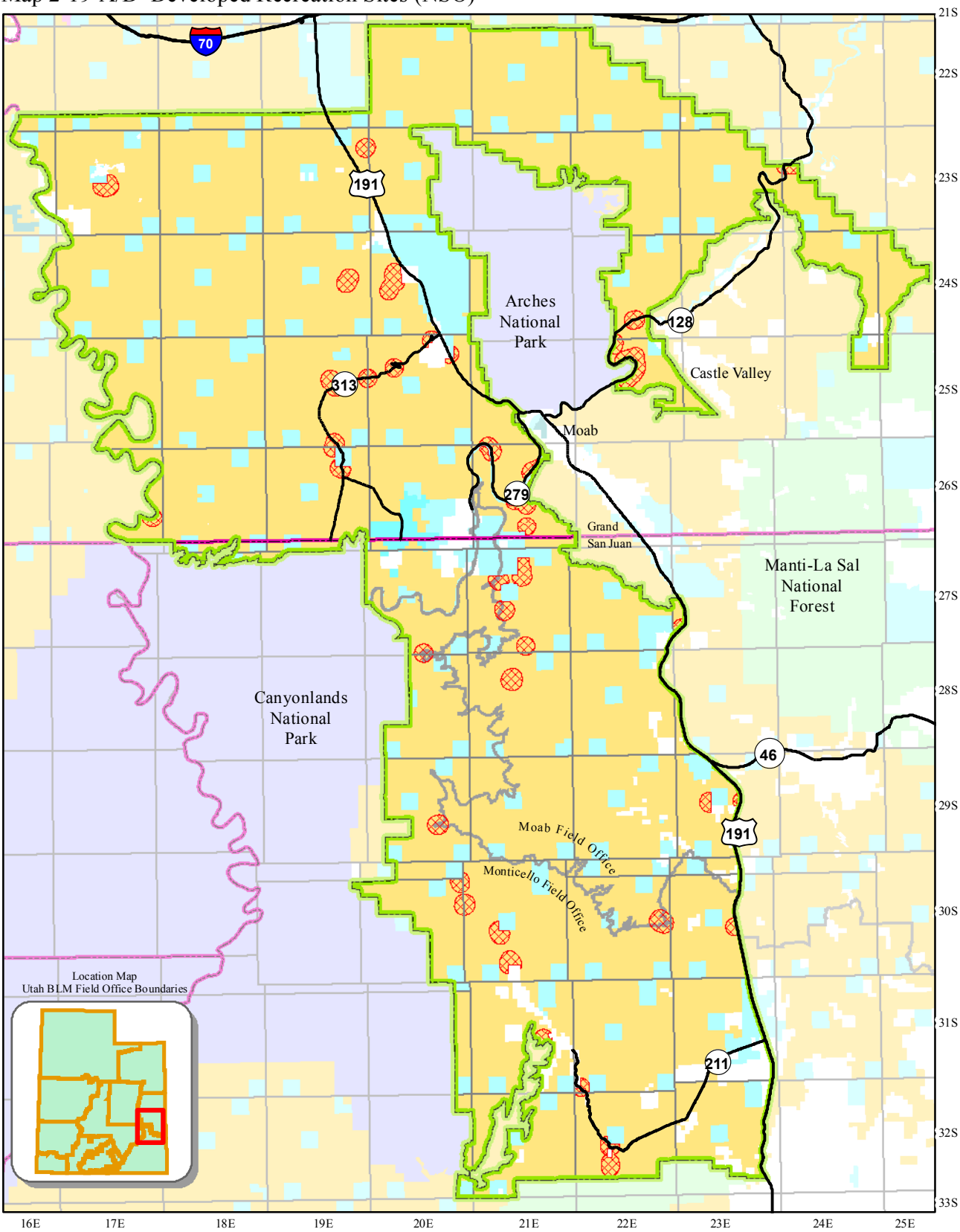

County Boundaries
State and Federal Highways

Field Office Boundary
Master Leasing Plan Area
Developed Recreation Sites (NSO)

Land Status
Bureau of Land Management
US Forest Service
National Park Service
State
State Parks and Recreation
Private

0 5 10 Kilometers
0 5 10 Miles

N W E S

This product may not meet BLM standards for accuracy and content. Different data sources and input scales may cause some misalignment of data layers. No warranty is made by the Bureau of Land Management for the use of the data for purposes not intended by the BLM.

Map 2-18-C Potential Fossil Yield Classification Areas 3, 4, and 5 (CSU)

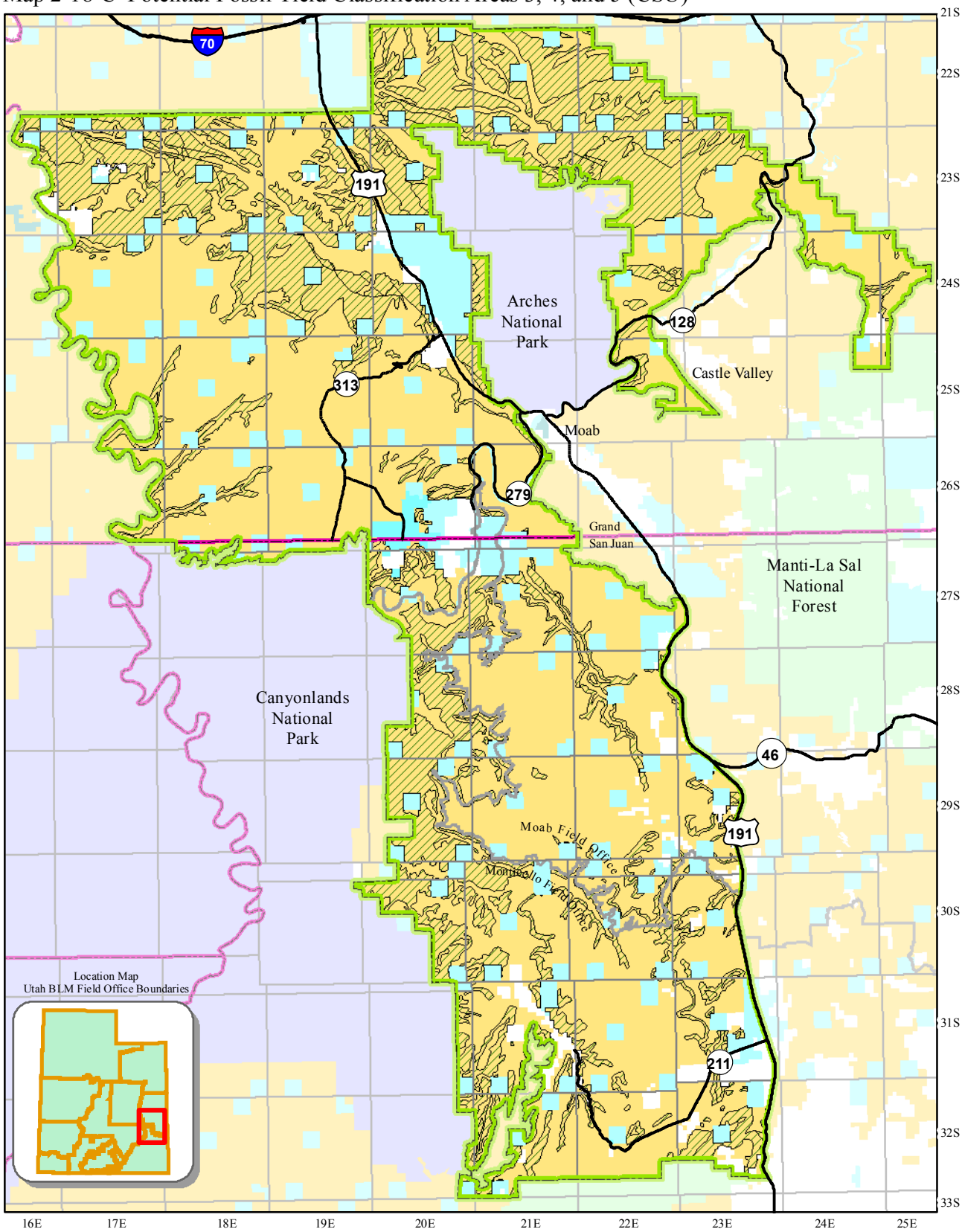

County Boundaries
State and Federal Highways

Field Office Boundary
Master Leasing Plan Area
PFYC 3, 4, and 5 (CSU)

Land Status
Bureau of Land Management
US Forest Service
National Park Service
State
State Parks and Recreation
Private

0 5 10 Kilometers
0 5 10 Miles

N W E S

This product may not meet BLM standards for accuracy and content. Different data sources and input scales may cause some misalignment of data layers. No warranty is made by the Bureau of Land Management for the use of the data for purposes not intended by the BLM.

Map 2-19-B Developed Recreation Sites (NSO)

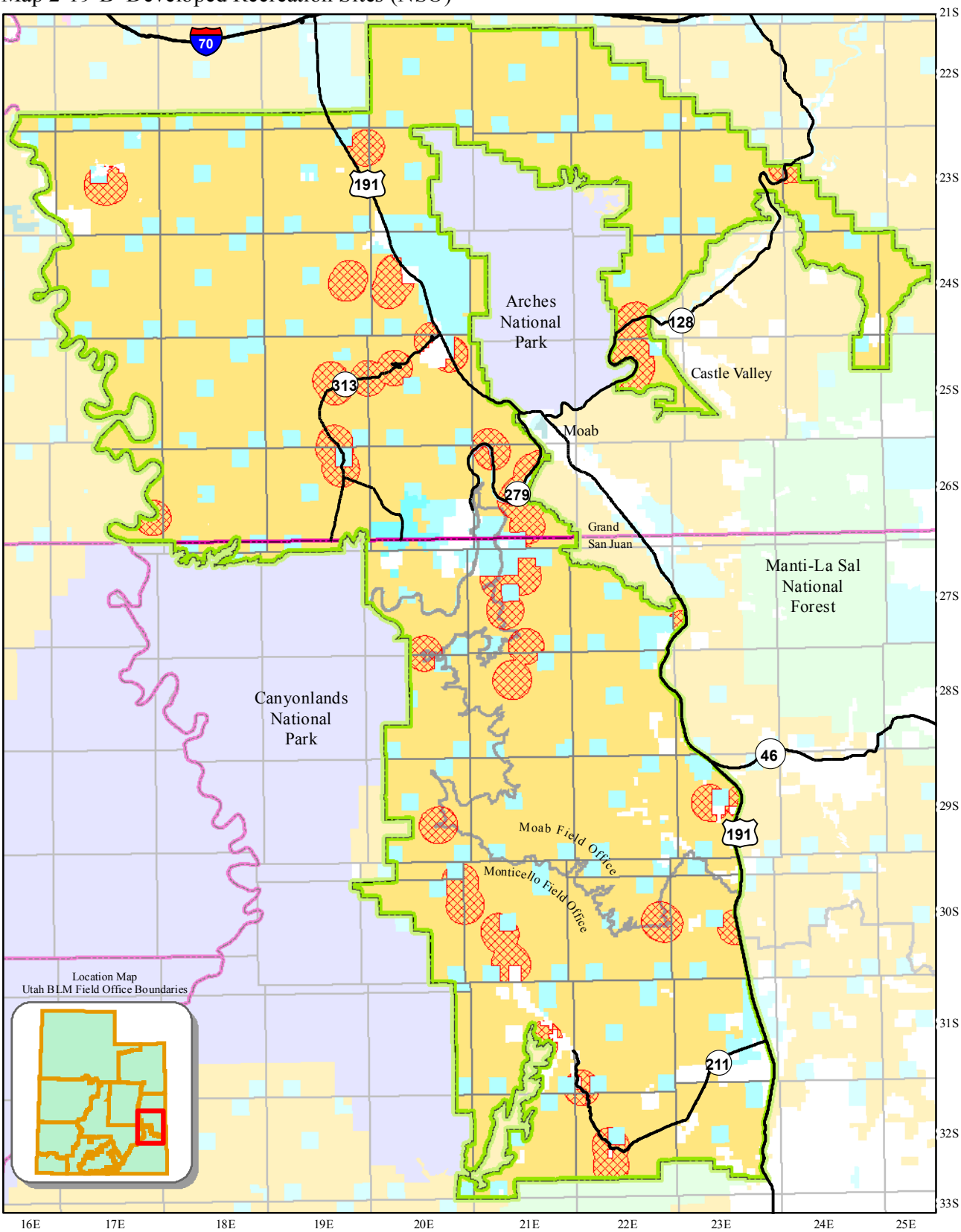

County Boundaries
State and Federal Highways

Field Office Boundary
Master Leasing Plan Area
Developed Recreation Sites (NSO)

Land Status
Bureau of Land Management
US Forest Service
National Park Service
State
State Parks and Recreation
Private

0 5 10 Kilometers
0 5 10 Miles

N W E S

This product may not meet BLM standards for accuracy and content. Different data sources and input scales may cause some misalignment of data layers. No warranty is made by the Bureau of Land Management for the use of the data for purposes not intended by the BLM.

Map 2-19-C Developed Recreation Sites (NSO)

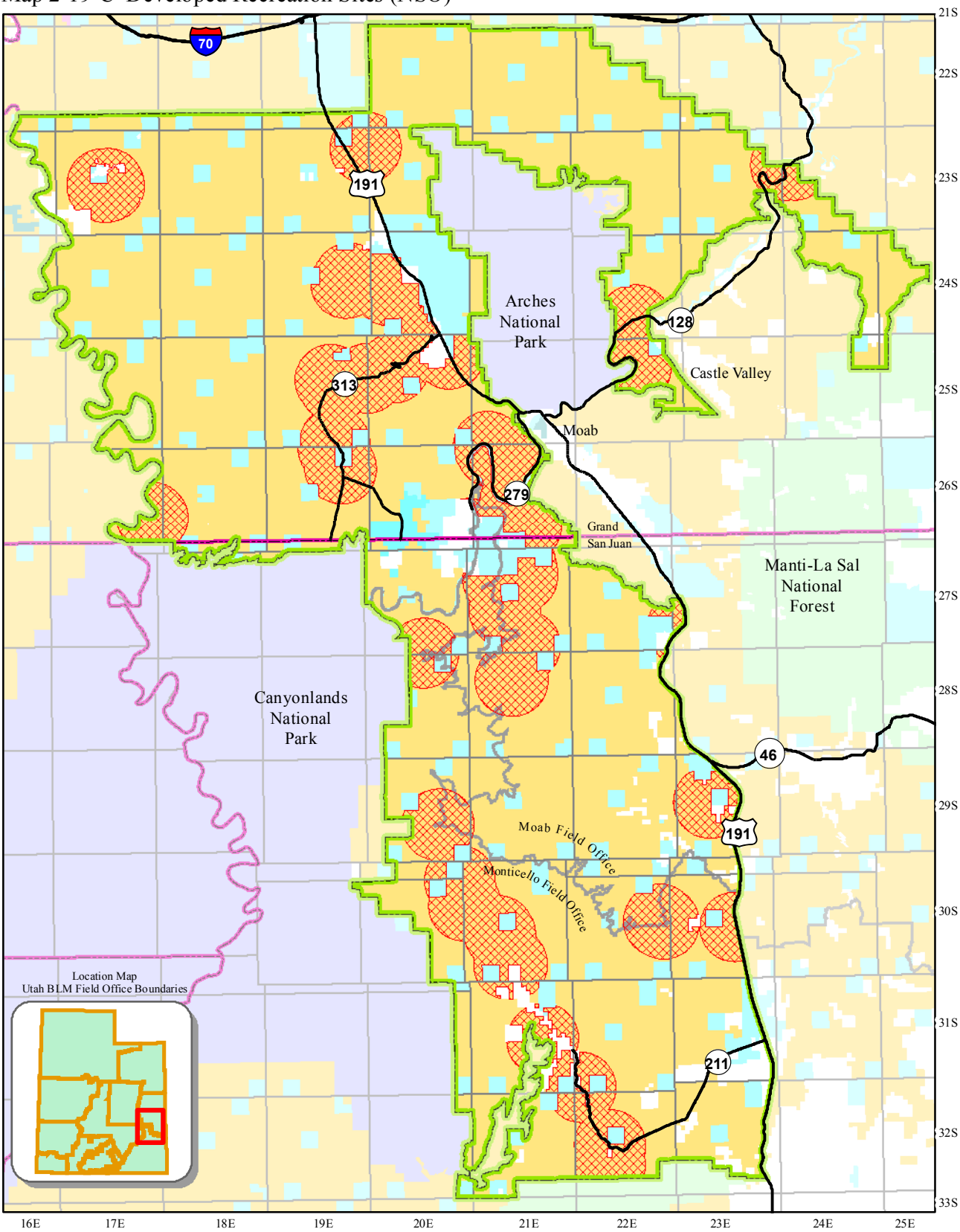

County Boundaries
State and Federal Highways

Field Office Boundary
Master Leasing Plan Area
Developed Recreation Sites (NSO)

Land Status
Bureau of Land Management
US Forest Service
National Park Service
State
State Parks and Recreation
Private

0 5 10 Kilometers
0 5 10 Miles

N W E S

This product may not meet BLM standards for accuracy and content. Different data sources and input scales may cause some misalignment of data layers. No warranty is made by the Bureau of Land Management for the use of the data for purposes not intended by the BLM.

Map 2-20-B/D High Use Routes and Trails (NSO)

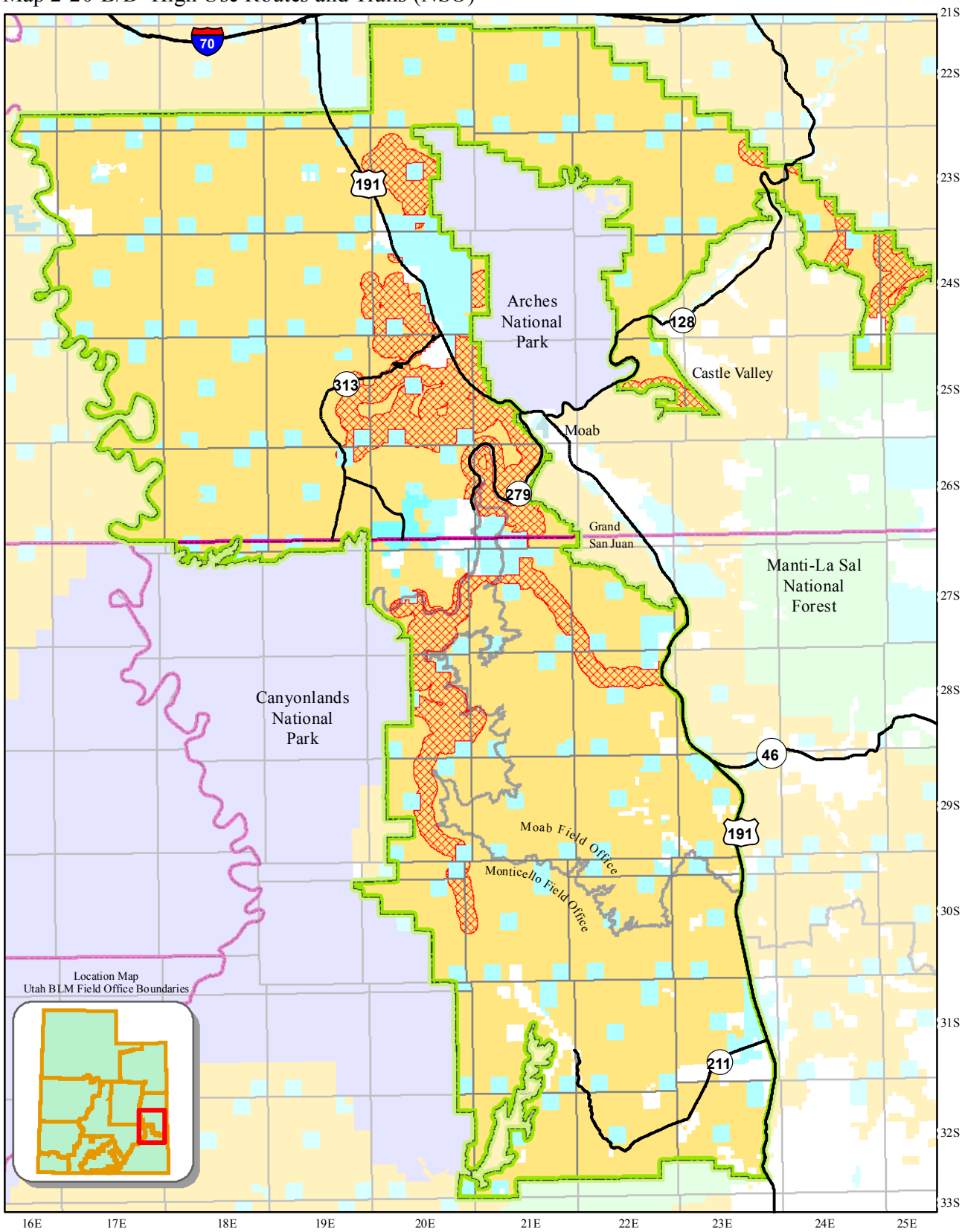

County Boundaries
State and Federal Highways

Field Office Boundary
Master Leasing Plan Area
High Use Routes and Trails (NSO)

Land Status
Bureau of Land Management
US Forest Service
National Park Service
State
State Parks and Recreation
Private

0 5 10 Kilometers
0 5 10 Miles

N W E S

This product may not meet BLM standards for accuracy and content. Different data sources and input scales may cause some misalignment of data layers. No warranty is made by the Bureau of Land Management for the use of the data for purposes not intended by the BLM.

Map 2-21-B/D High Use Climbing and Canyoneering Areas (NSO)

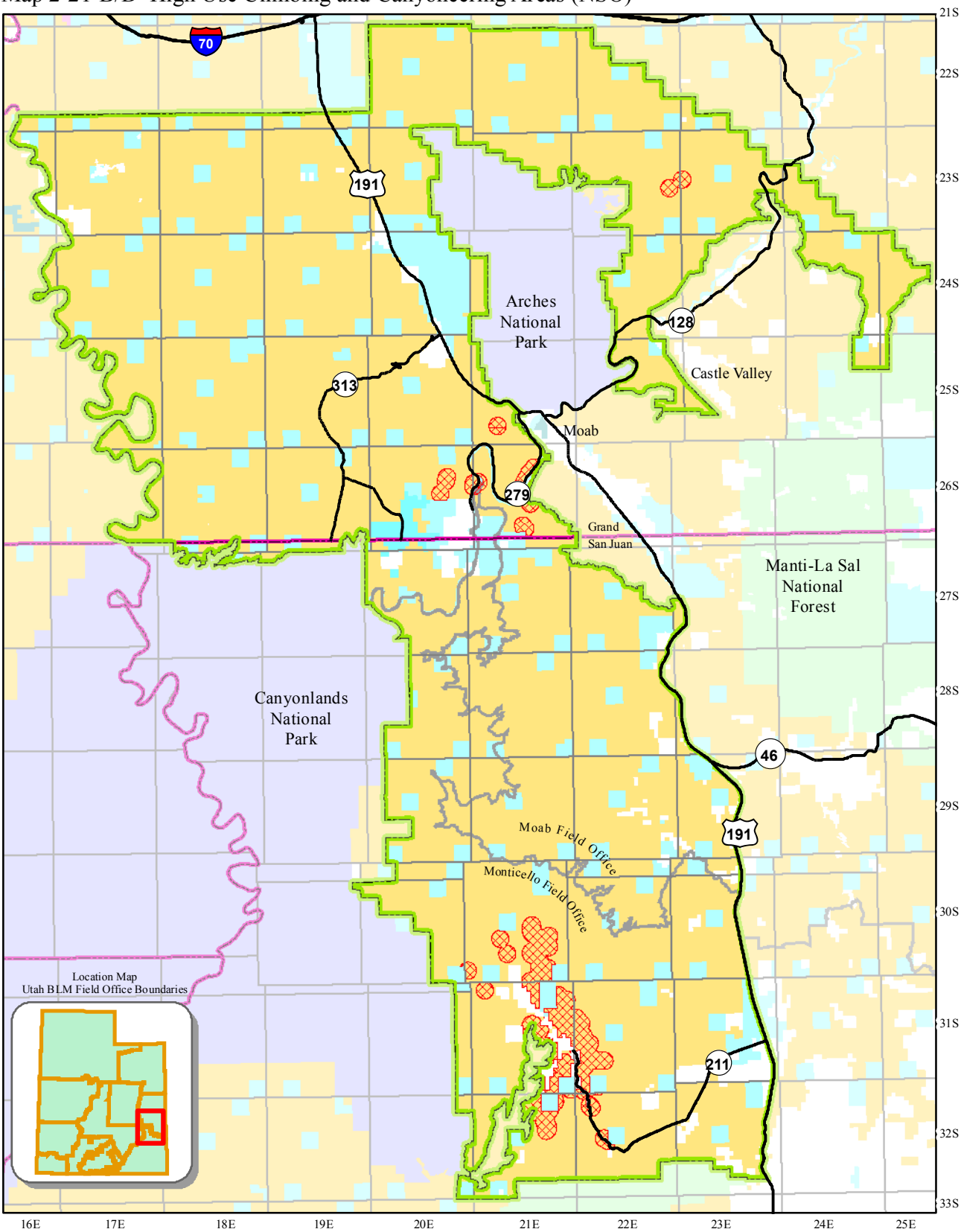

County Boundaries
State and Federal Highways

Field Office Boundary
Master Leasing Plan Area
High Use Climbing and Canyoneering Areas (NSO)

Land Status
Bureau of Land Management
US Forest Service
National Park Service
State
State Parks and Recreation
Private

0 5 10 Kilometers
0 5 10 Miles

N W E S

This product may not meet BLM standards for accuracy and content. Different data sources and input scales may cause some misalignment of data layers. No warranty is made by the Bureau of Land Management for the use of the data for purposes not intended by the BLM.

Map 2-20-C High and Moderate Use Routes and Trails (NSO)

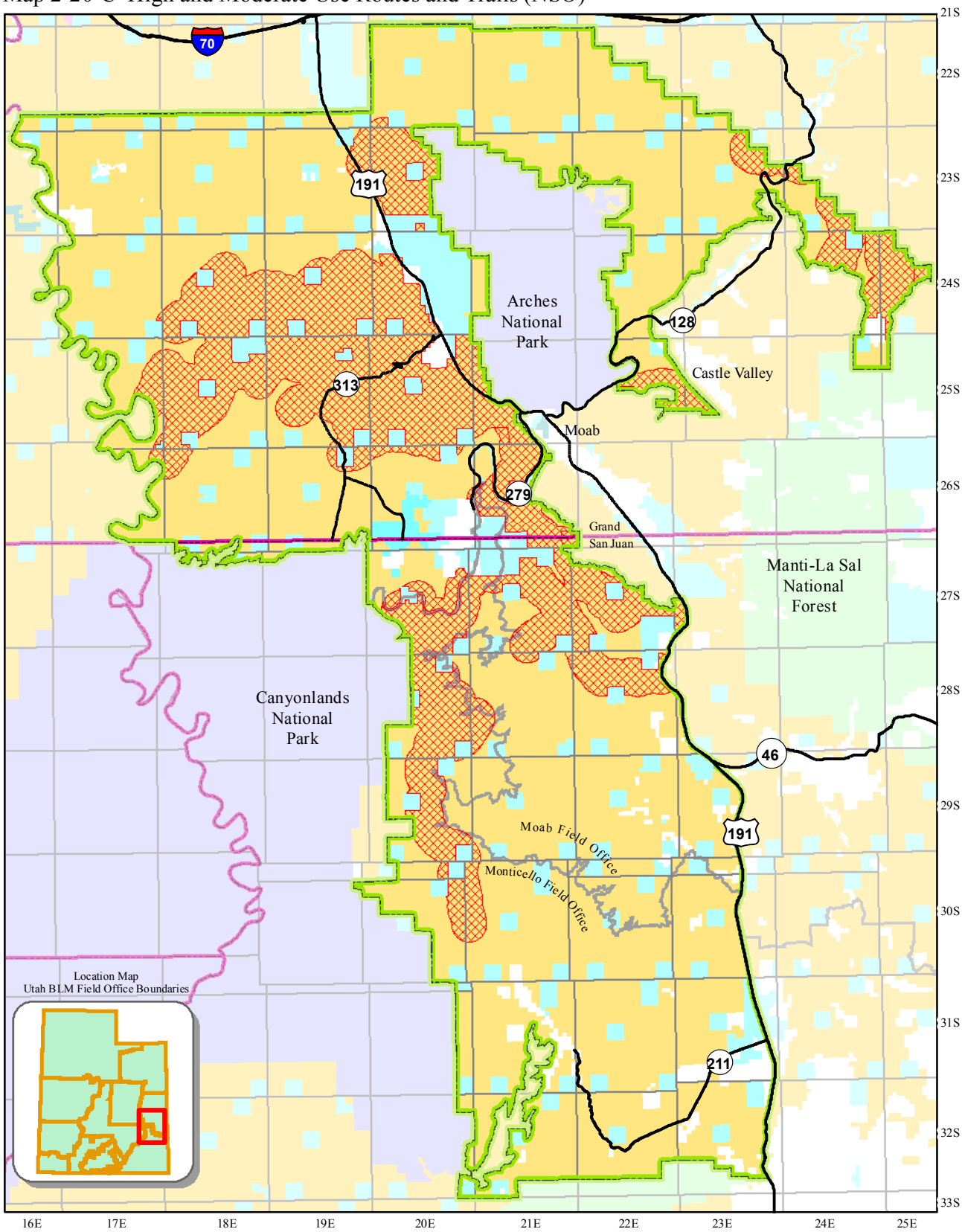

County Boundaries
State and Federal Highways

Field Office Boundary
Master Leasing Plan Area
High and Moderate Use Routes and Trails (NSO)

Land Status
Bureau of Land Management
US Forest Service
National Park Service
State
State Parks and Recreation
Private

0 5 10 Kilometers
0 5 10 Miles

N W E S

This product may not meet BLM standards for accuracy and content. Different data sources and input scales may cause some misalignment of data layers. No warranty is made by the Bureau of Land Management for the use of the data for purposes not intended by the BLM.

Map 2-21-C High Use Climbing and Canyoneering Areas (NSO)

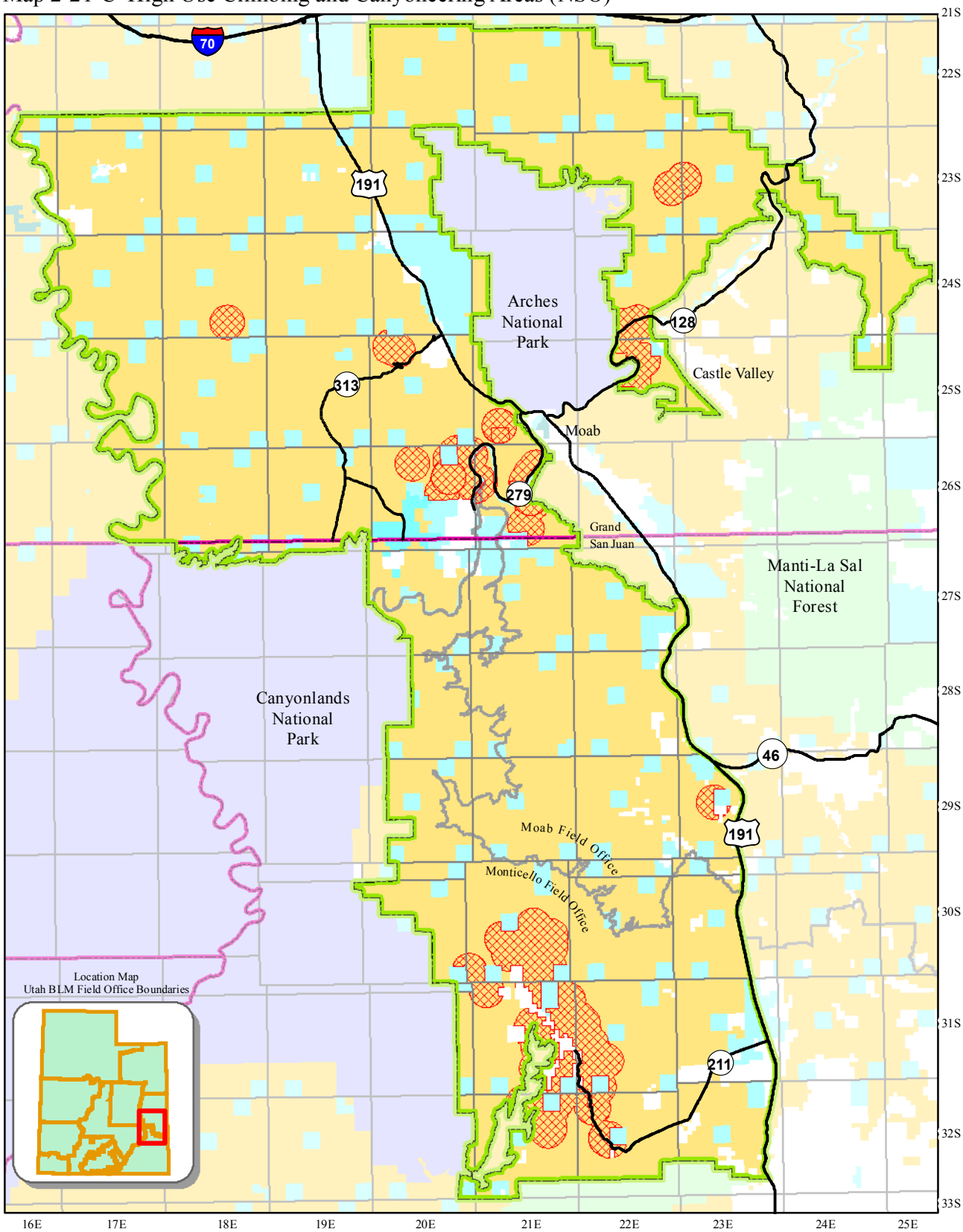

County Boundaries
State and Federal Highways

Field Office Boundary
Master Leasing Plan Area
High Use Climbing and Canyoneering Areas (NSO)

Land Status
Bureau of Land Management
US Forest Service
National Park Service
State
State Parks and Recreation
Private

0 5 10 Kilometers
0 5 10 Miles

N W E S

This product may not meet BLM standards for accuracy and content. Different data sources and input scales may cause some misalignment of data layers. No warranty is made by the Bureau of Land Management for the use of the data for purposes not intended by the BLM.

Map 2-22-B/D Focus Areas (NSO) within Canyon Rims Special Recreation Management Area

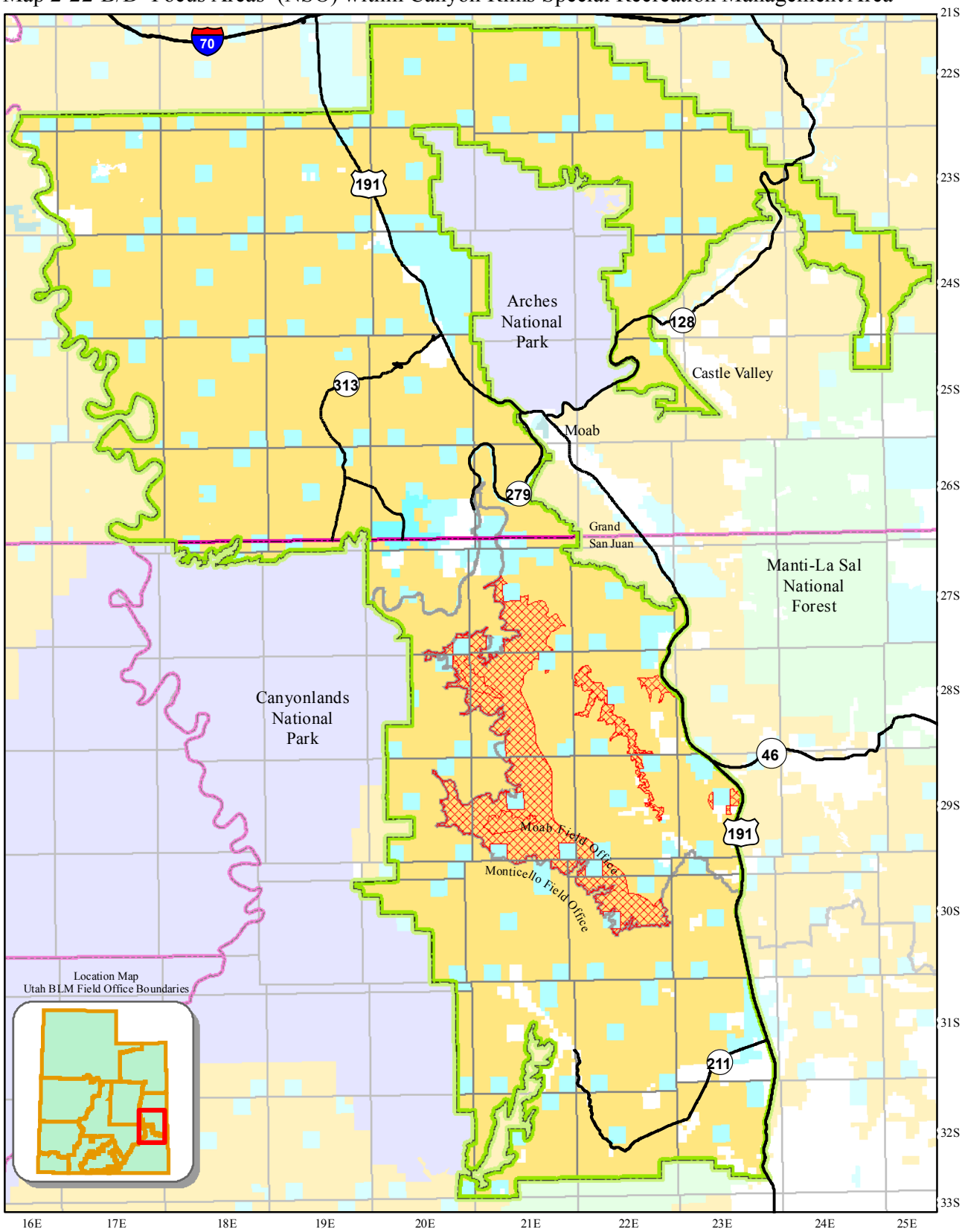

County Boundaries
State and Federal Highways

Field Office Boundary
Master Leasing Plan Area
Focus Areas (NSO)
Canyon Rims SRMA

Land Status
Bureau of Land Management
US Forest Service
National Park Service
State
State Parks and Recreation
Private

0 5 10
Kilometers
0 5 10
Miles

N
W E
S

This product may not meet BLM standards for accuracy and content. Different data sources and input scales may cause some misalignment of data layers. No warranty is made by the Bureau of Land Management for the use of the data for purposes not intended by the BLM.

Map 2-25-B/C/D Indian Creek Special Recreation Management Area (NSO)

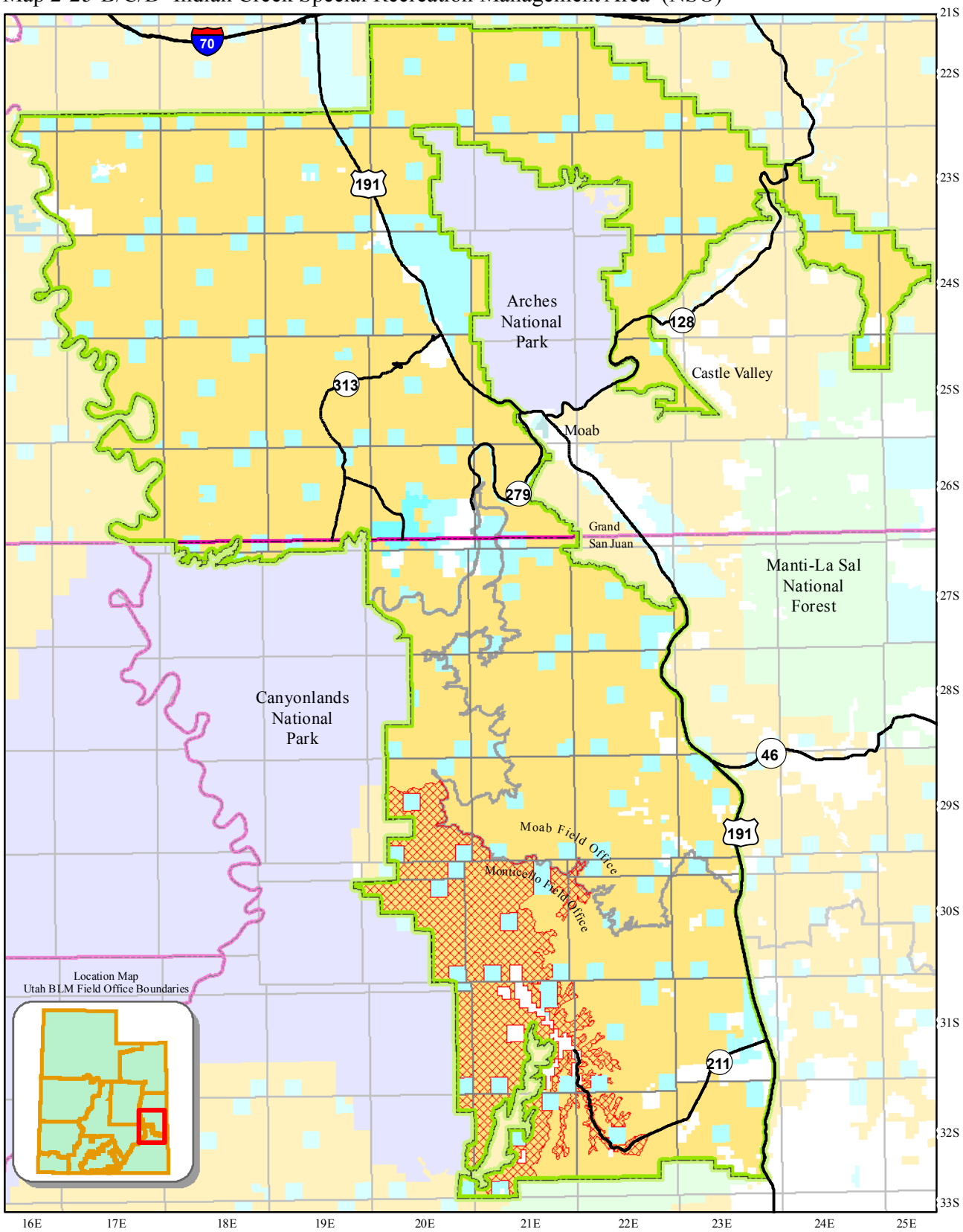

County Boundaries
State and Federal Highways

Field Office Boundary
Master Leasing Plan Area
Indian Creek SRMA (NSO)

Land Status
Bureau of Land Management
US Forest Service
National Park Service
State
State Parks and Recreation
Private

0 5 10 Kilometers
0 5 10 Miles

N W E S

This product may not meet BLM standards for accuracy and content. Different data sources and input scales may cause some misalignment of data layers. No warranty is made by the Bureau of Land Management for the use of the data for purposes not intended by the BLM.

Map 2-22-C Canyon Rims Special Recreation Management Area (NSO)

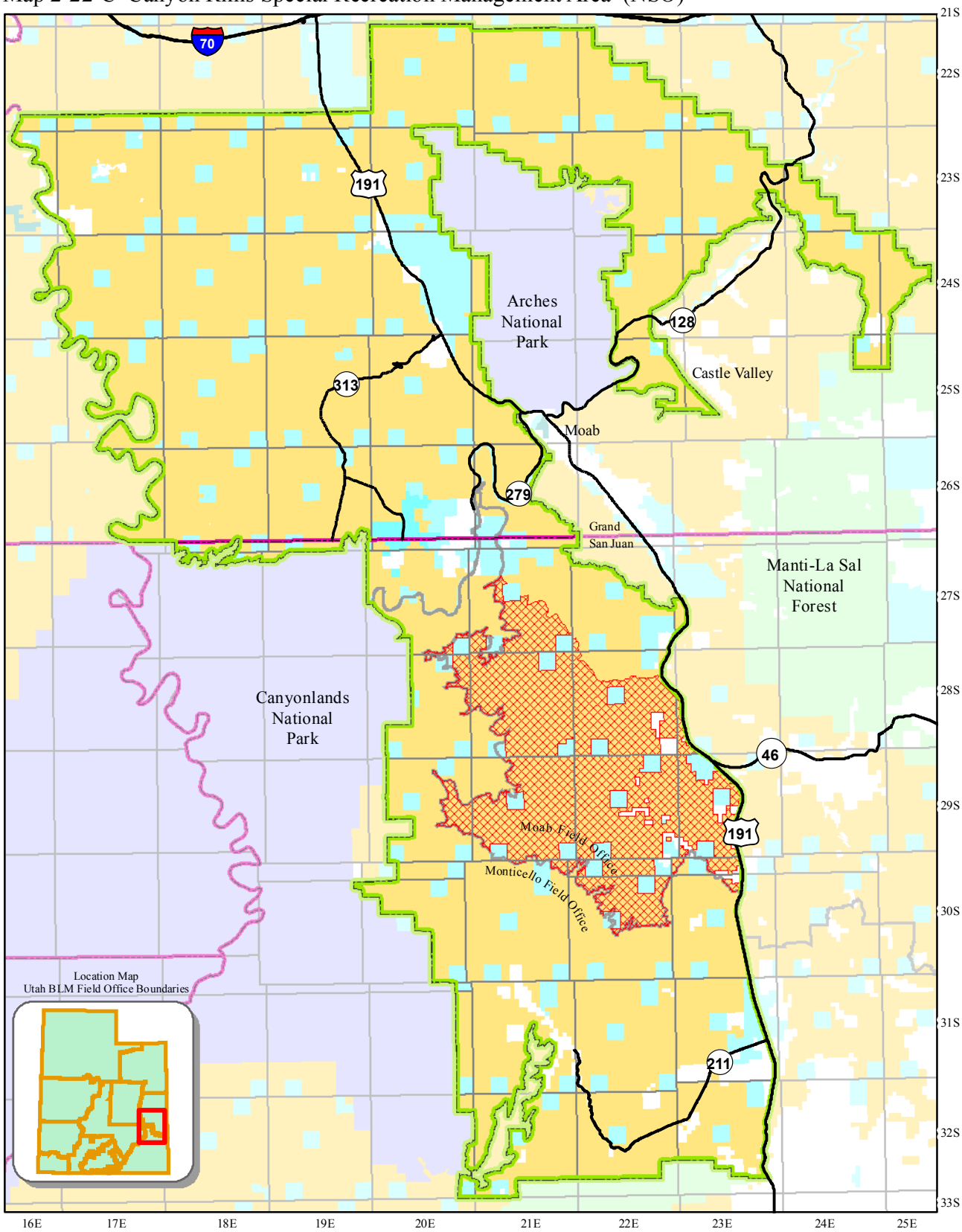

County Boundaries
State and Federal Highways

Field Office Boundary
Master Leasing Plan Area
Canyon Rims SRMA (NSO)

Land Status
Bureau of Land Management
US Forest Service
National Park Service
State
State Parks and Recreation
Private

0 5 10 Kilometers
0 5 10 Miles

N W E S

This product may not meet BLM standards for accuracy and content. Different data sources and input scales may cause some misalignment of data layers. No warranty is made by the Bureau of Land Management for the use of the data for purposes not intended by the BLM.

Map 2-23-B/C/D Colorado Riverway Special Recreation Management Area (NSO)

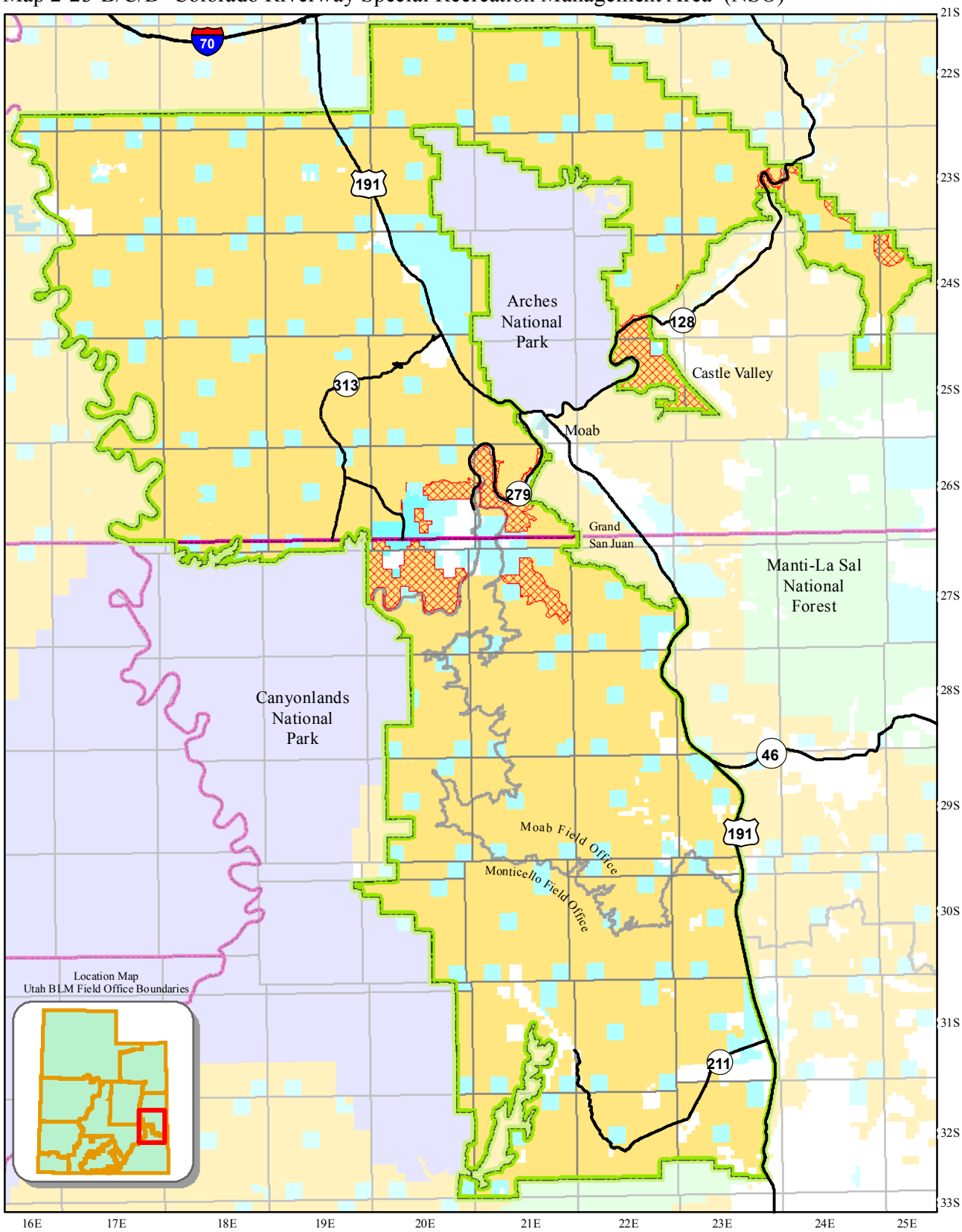

County Boundaries
State and Federal Highways

Field Office Boundary
Master Leasing Plan Area
Colorado Riverway SRMA (NSO)

Land Status
Bureau of Land Management
US Forest Service
National Park Service
State
State Parks and Recreation
Private

0 5 10 Kilometers
0 5 10 Miles

N W E S

This product may not meet BLM standards for accuracy and content. Different data sources and input scales may cause some misalignment of data layers. No warranty is made by the Bureau of Land Management for the use of the data for purposes not intended by the BLM.

Map 2-26-B/D Focus Areas (NSO) within Labyrinth Rims/Gemini Bridges Special Recreation Management Area

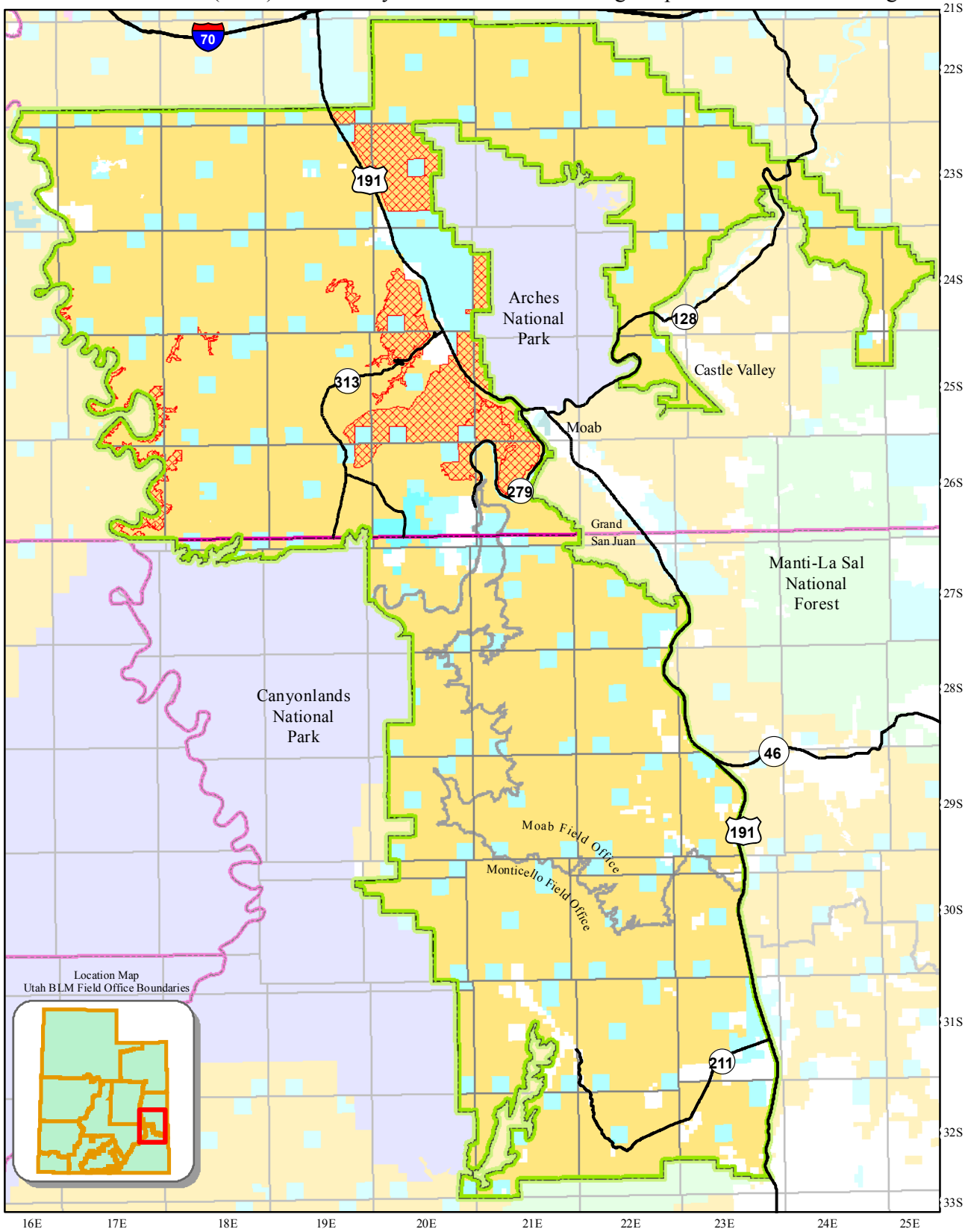

County Boundaries
State and Federal Highways

Field Office Boundary
Master Leasing Plan Area
Focus Areas (NSO) Labyrinth Rims/Gemini Bridges SRMA

Land Status
Bureau of Land Management
US Forest Service
National Park Service
State
State Parks and Recreation
Private

0 5 10 Kilometers
0 5 10 Miles

N W E S

This product may not meet BLM standards for accuracy and content. Different data sources and input scales may cause some misalignment of data layers. No warranty is made by the Bureau of Land Management for the use of the data for purposes not intended by the BLM.

Map 2-24-B/C/D Dolores River Canyons Special Recreation Management Area (NSO)

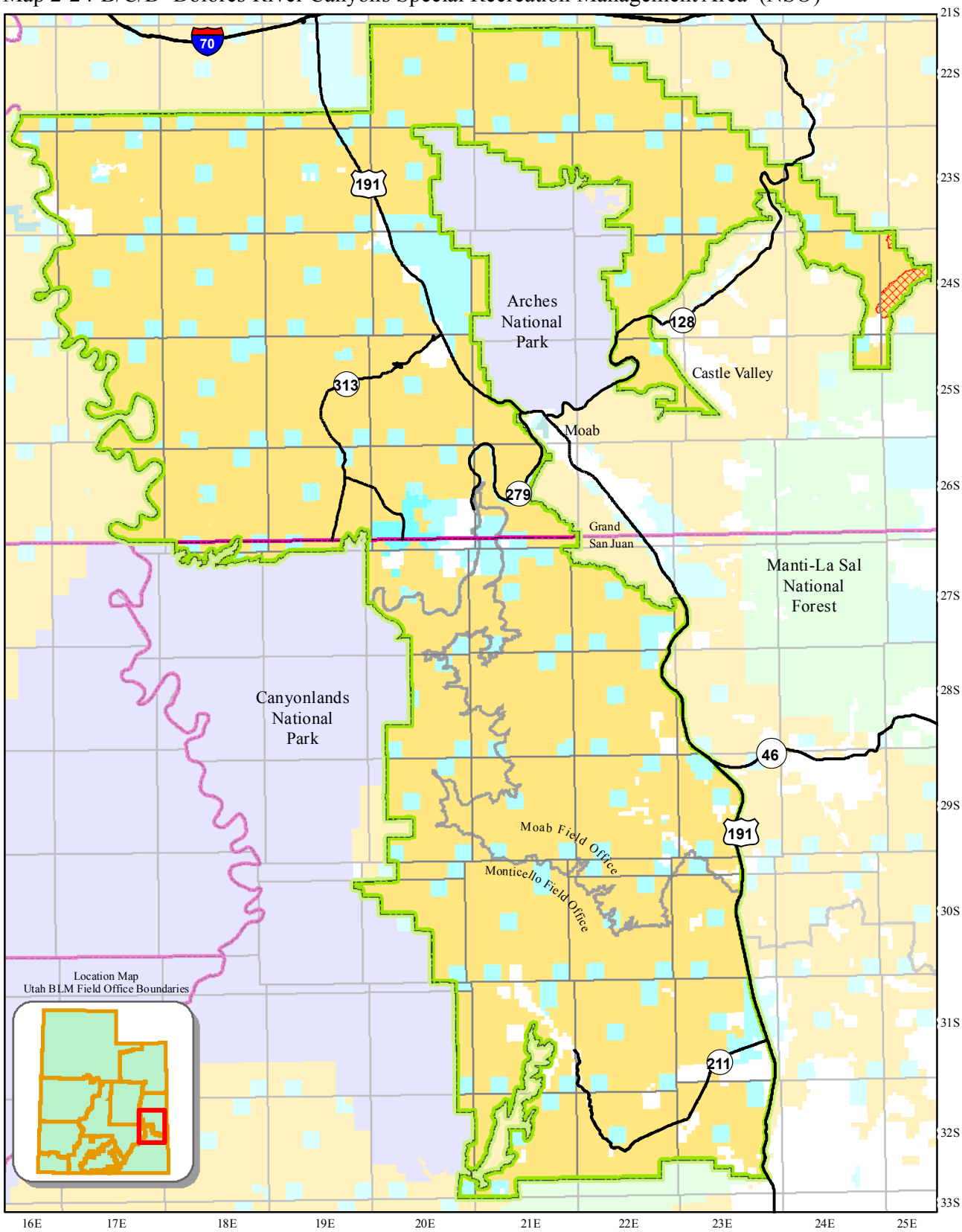

County Boundaries
State and Federal Highways

Field Office Boundary
Master Leasing Plan Area
Dolores River Canyons SRMA (NSO)

Land Status
Bureau of Land Management
US Forest Service
National Park Service
State
State Parks and Recreation
Private

0 5 10 Kilometers
0 5 10 Miles

N W E S

This product may not meet BLM standards for accuracy and content. Different data sources and input scales may cause some misalignment of data layers. No warranty is made by the Bureau of Land Management for the use of the data for purposes not intended by the BLM.

Map 2-26-C Labyrinth Rims/Gemini Bridges Special Recreation Management Area (NSO)

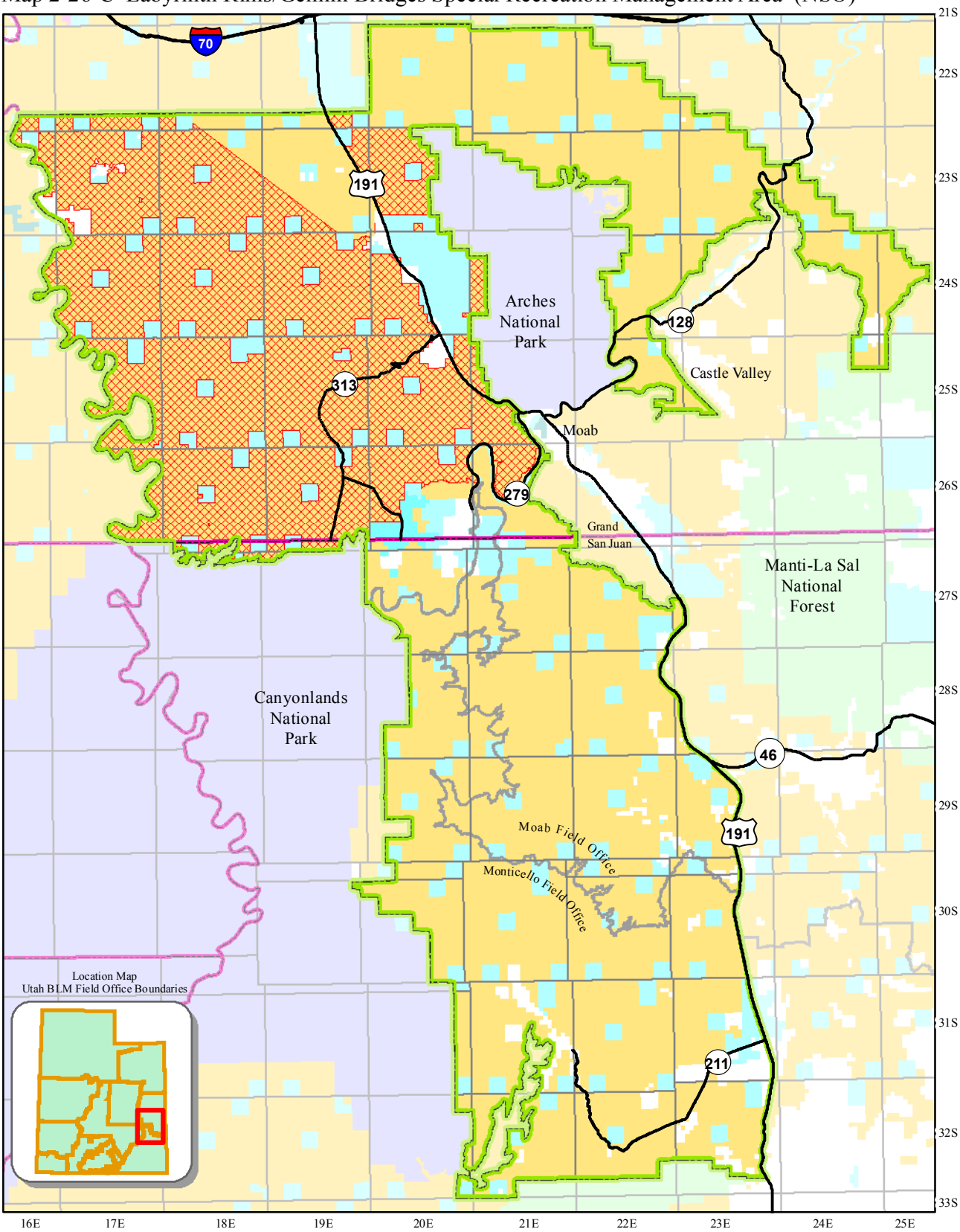

County Boundaries
State and Federal Highways

Field Office Boundary
Master Leasing Plan Area
Labyrinth Rims/Gemini Bridges SRMA (NSO)

Land Status
Bureau of Land Management
US Forest Service
National Park Service
State
State Parks and Recreation
Private

0 5 10 Kilometers
0 5 10 Miles

N W E S

This product may not meet BLM standards for accuracy and content. Different data sources and input scales may cause some misalignment of data layers. No warranty is made by the Bureau of Land Management for the use of the data for purposes not intended by the BLM.

Map 2-27-B/D Focus Areas (NSO) within South Moab Special Recreation Management Area

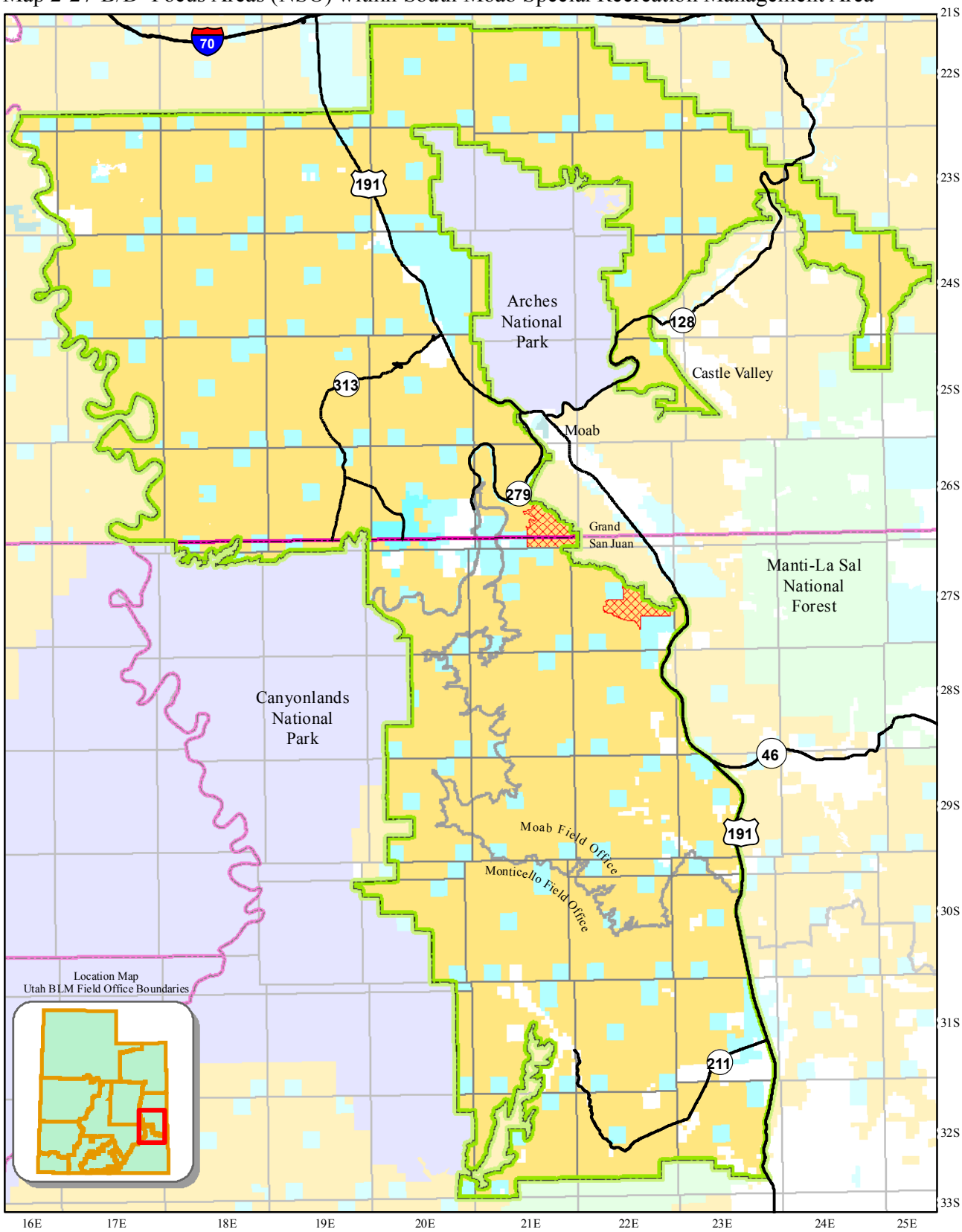

County Boundaries
State and Federal Highways

Field Office Boundary
Master Leasing Plan Area
Focus Areas (NSO) South Moab SRMA

Land Status
Bureau of Land Management
US Forest Service
National Park Service
State
State Parks and Recreation
Private

0 5 10 Kilometers
0 5 10 Miles

N W E S

This product may not meet BLM standards for accuracy and content. Different data sources and input scales may cause some misalignment of data layers. No warranty is made by the Bureau of Land Management for the use of the data for purposes not intended by the BLM.

Map 2-27-C South Moab Special Recreation Management Area (NSO)

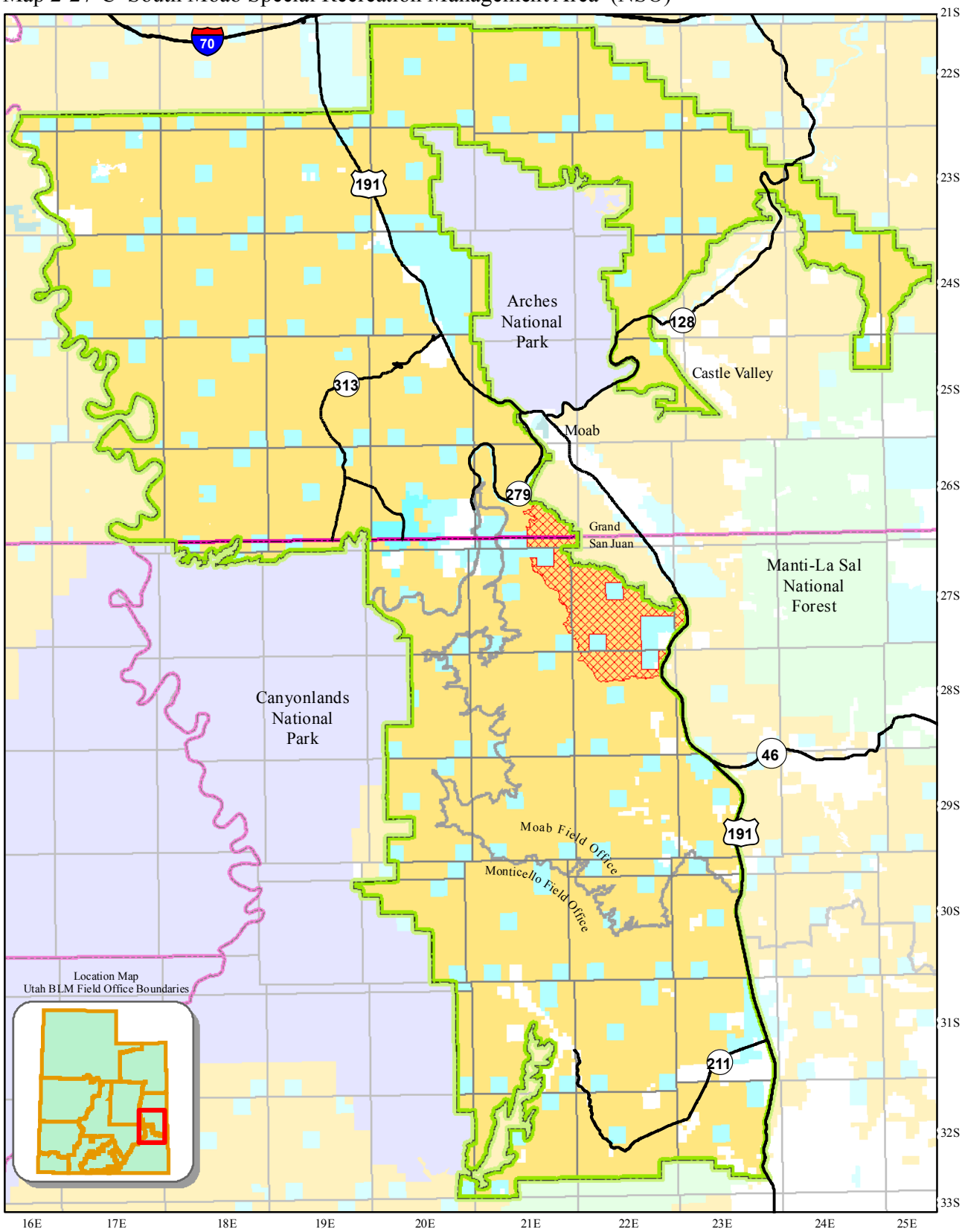

County Boundaries
State and Federal Highways

Field Office Boundary
Master Leasing Plan Area
South Moab SRMA (NSO)

Land Status
Bureau of Land Management
US Forest Service
National Park Service
State
State Parks and Recreation
Private

0 5 10 Kilometers
0 5 10 Miles

N W E S

This product may not meet BLM standards for accuracy and content. Different data sources and input scales may cause some misalignment of data layers. No warranty is made by the Bureau of Land Management for the use of the data for purposes not intended by the BLM.

Map 2-28-A/B2/C Saline Soils (TL)

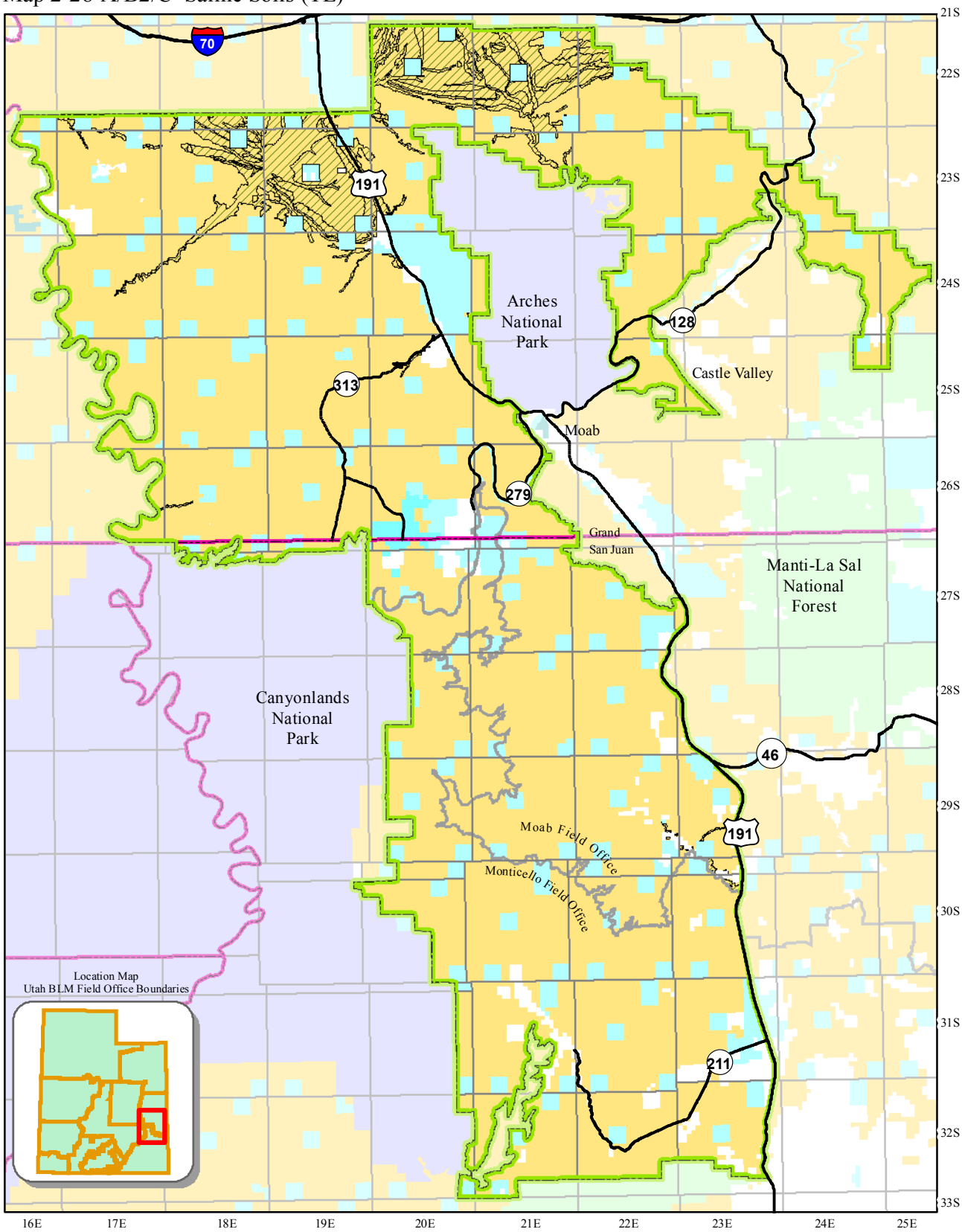

County Boundaries
State and Federal Highways

Field Office Boundary
Master Leasing Plan Area
Saline Soils in Mancos Shale (TL)

Land Status
Bureau of Land Management
US Forest Service
National Park Service
State
State Parks and Recreation
Private

0 5 10 Kilometers
0 5 10 Miles

N W E S

This product may not meet BLM standards for accuracy and content. Different data sources and input scales may cause some misalignment of data layers. No warranty is made by the Bureau of Land Management for the use of the data for purposes not intended by the BLM.

Map 2-28-B1/D Saline Soils (TL)

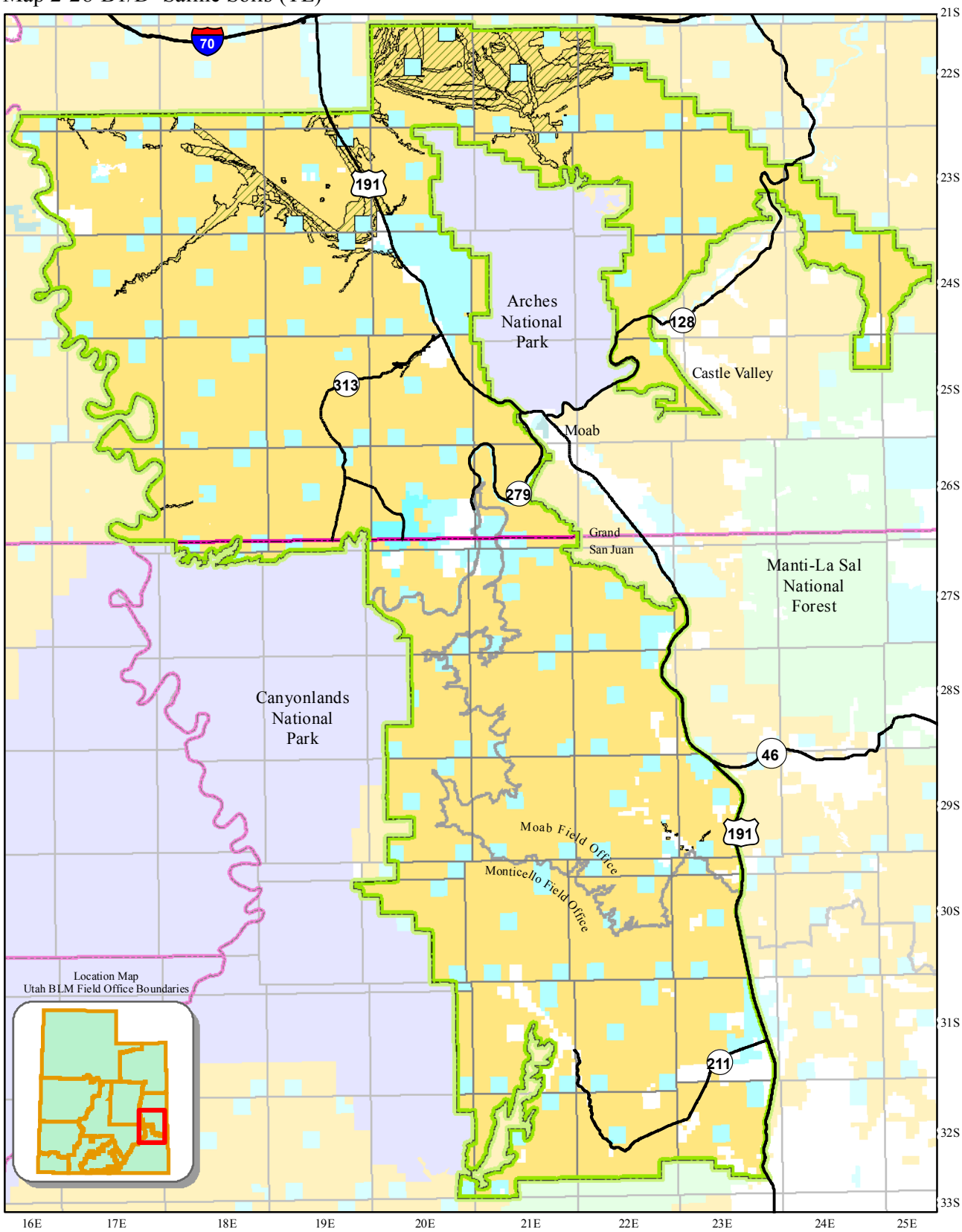

County Boundaries
State and Federal Highways

Field Office Boundary
Master Leasing Plan Area
Saline Soils in Mancos Shale (TL)

Land Status
Bureau of Land Management
US Forest Service
National Park Service
State
State Parks and Recreation
Private

0 5 10 Kilometers
0 5 10 Miles

N W E S

This product may not meet BLM standards for accuracy and content. Different data sources and input scales may cause some misalignment of data layers. No warranty is made by the Bureau of Land Management for the use of the data for purposes not intended by the BLM.

Map 2-29-B1/D Saline Soils within Potash Processing Facility Areas (CSU)

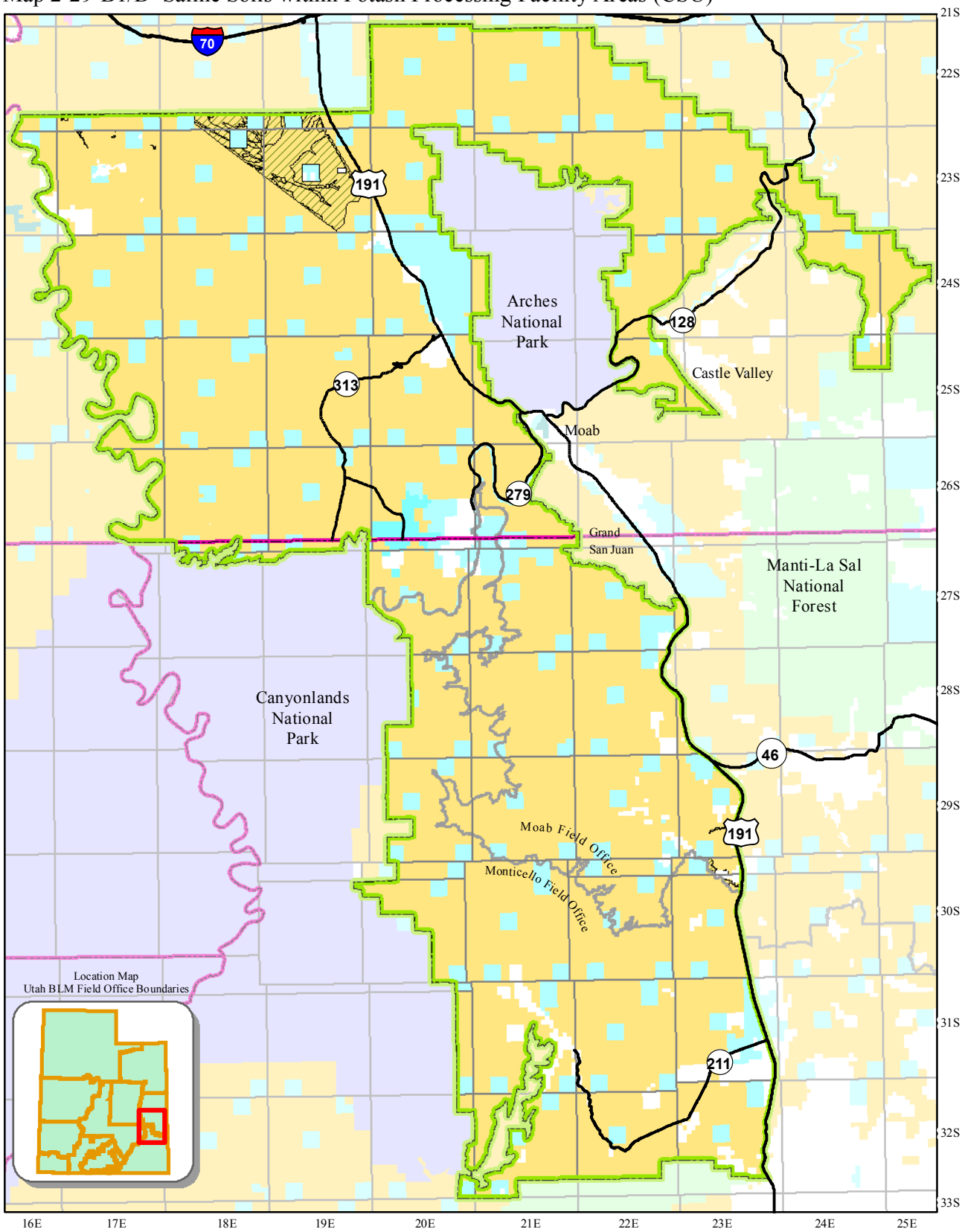

County Boundaries
State and Federal Highways

Field Office Boundary
Master Leasing Plan Area
Saline Soils in Mancos Shale (CSU)

Land Status
Bureau of Land Management
US Forest Service
National Park Service
State
State Parks and Recreation
Private

0 5 10 Kilometers
0 5 10 Miles

N W E S

This product may not meet BLM standards for accuracy and content. Different data sources and input scales may cause some misalignment of data layers. No warranty is made by the Bureau of Land Management for the use of the data for purposes not intended by the BLM.

Map 2-30-B/C/D Compensatory Mitigation Outside the Area of Impact for Disturbance in Saline Soils (CSU)

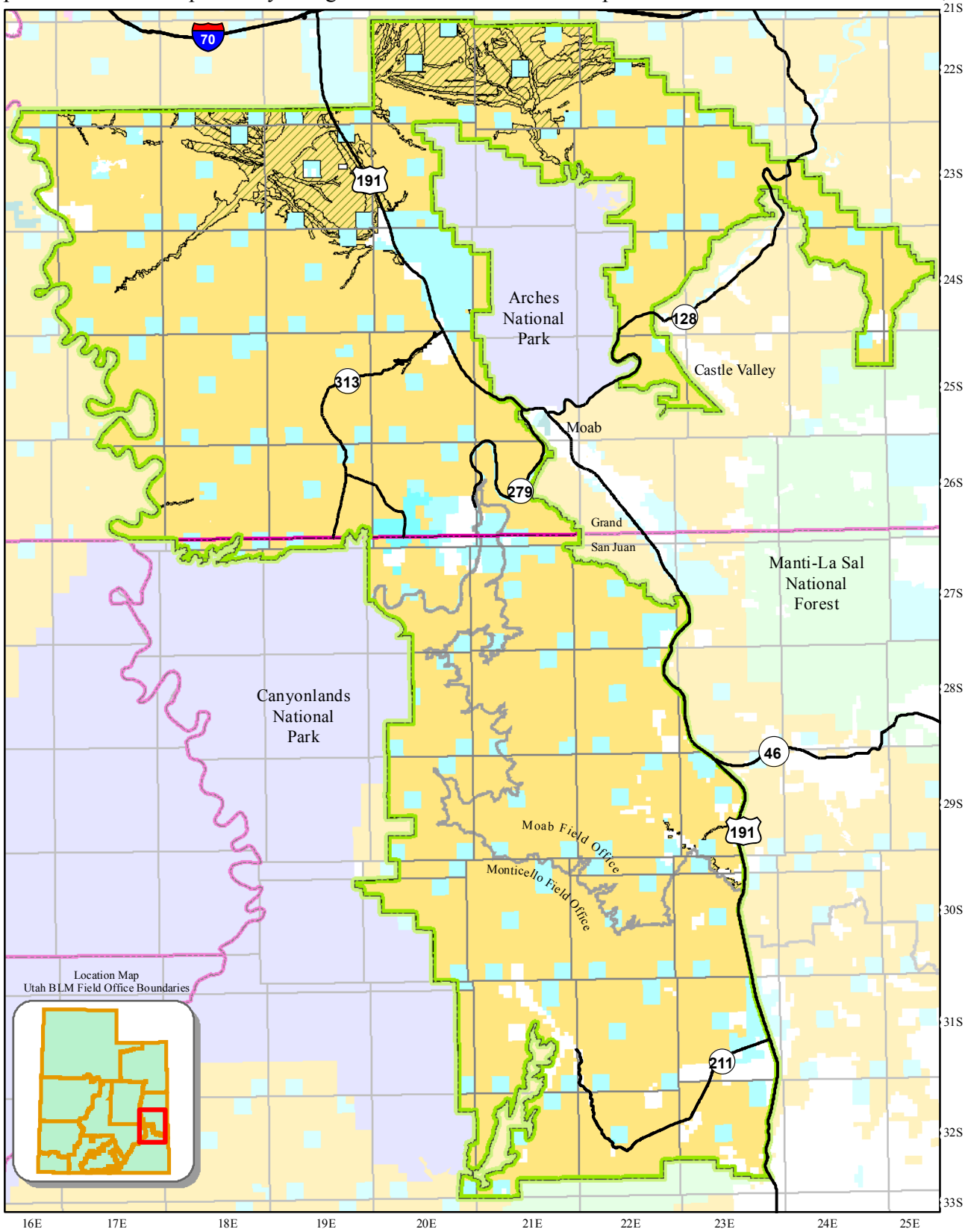

County Boundaries
State and Federal Highways

Field Office Boundary
Master Leasing Plan Area
Saline Soils in Mancos Shale (CSU)

Land Status
Bureau of Land Management
US Forest Service
National Park Service
State
State Parks and Recreation
Private

0 5 10 Kilometers
0 5 10 Miles

N W E S

This product may not meet BLM standards for accuracy and content. Different data sources and input scales may cause some misalignment of data layers. No warranty is made by the Bureau of Land Management for the use of the data for purposes not intended by the BLM.

Map 2-31-B/C/D Soils with High to Moderate Wind Erosion Ratings (BMPs)

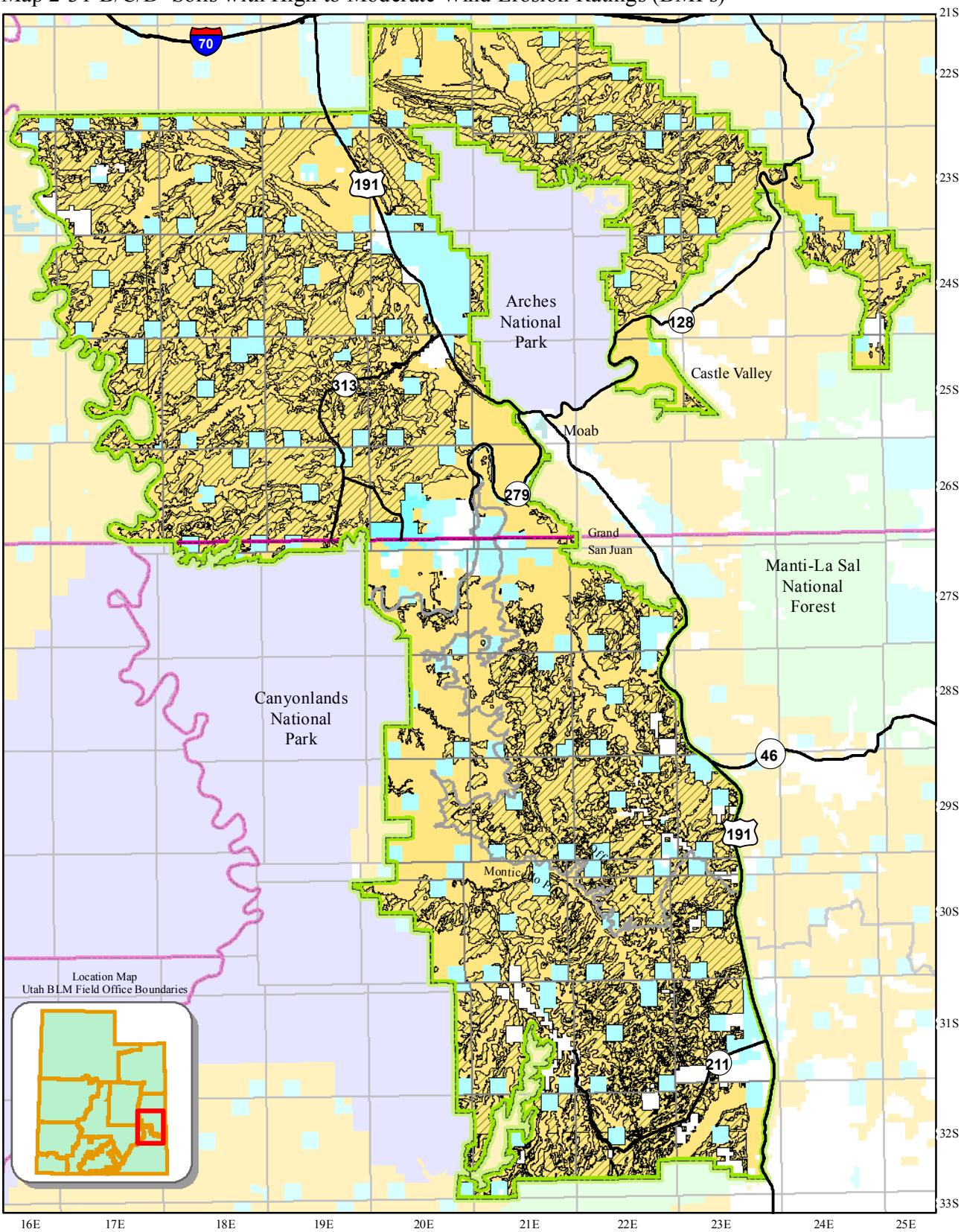

County Boundaries
State and Federal Highways

Field Office Boundary
Master Leasing Plan Area
High to Moderate Wind Erodible Soils (BMPs)

Land Status

Bureau of Land Management
US Forest Service
National Park Service
State
State Parks and Recreation
Private

0 5 10 Kilometers
0 5 10 Miles

N W E S

This product may not meet BLM standards for accuracy and content. Different data sources and input scales may cause some misalignment of data layers. No warranty is made by the Bureau of Land Management for the use of the data for purposes not intended by the BLM.

Map 2-32-A Steep Slopes (CSU, NSO)

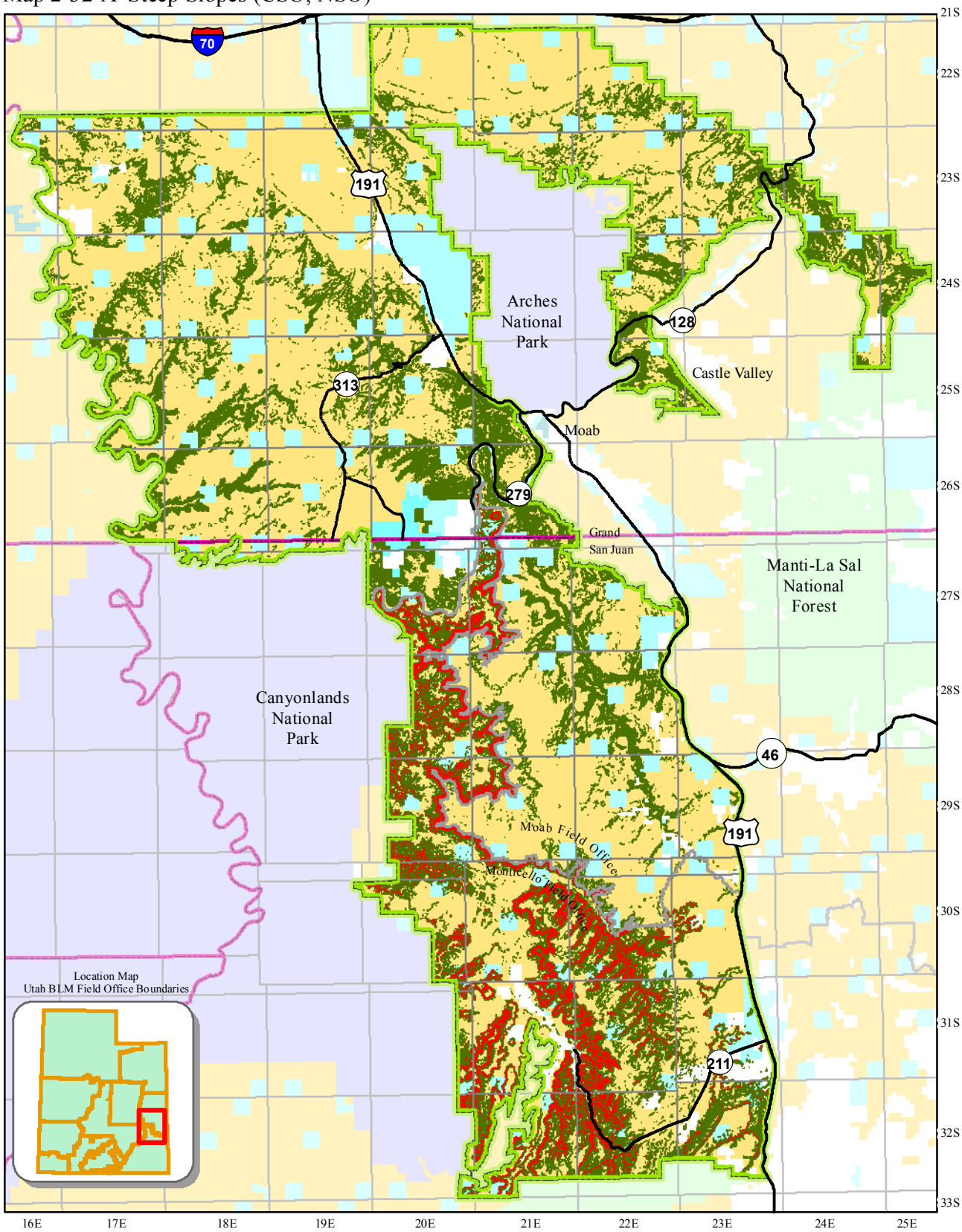

County Boundaries
State and Federal Highways

Field Office Boundary
Master Leasing Plan Area
Steep Slopes (CSU)
Steep Slopes (NSO)

Land Status

Bureau of Land Management
US Forest Service
National Park Service
State
State Parks and Recreation
Private

0 5 10 Kilometers
0 5 10 Miles

N W E S

This product may not meet BLM standards for accuracy and content. Different data sources and input scales may cause some misalignment of data layers. No warranty is made by the Bureau of Land Management for the use of the data for purposes not intended by the BLM.

Map 2-32-B/D Steep Slopes (CSU)

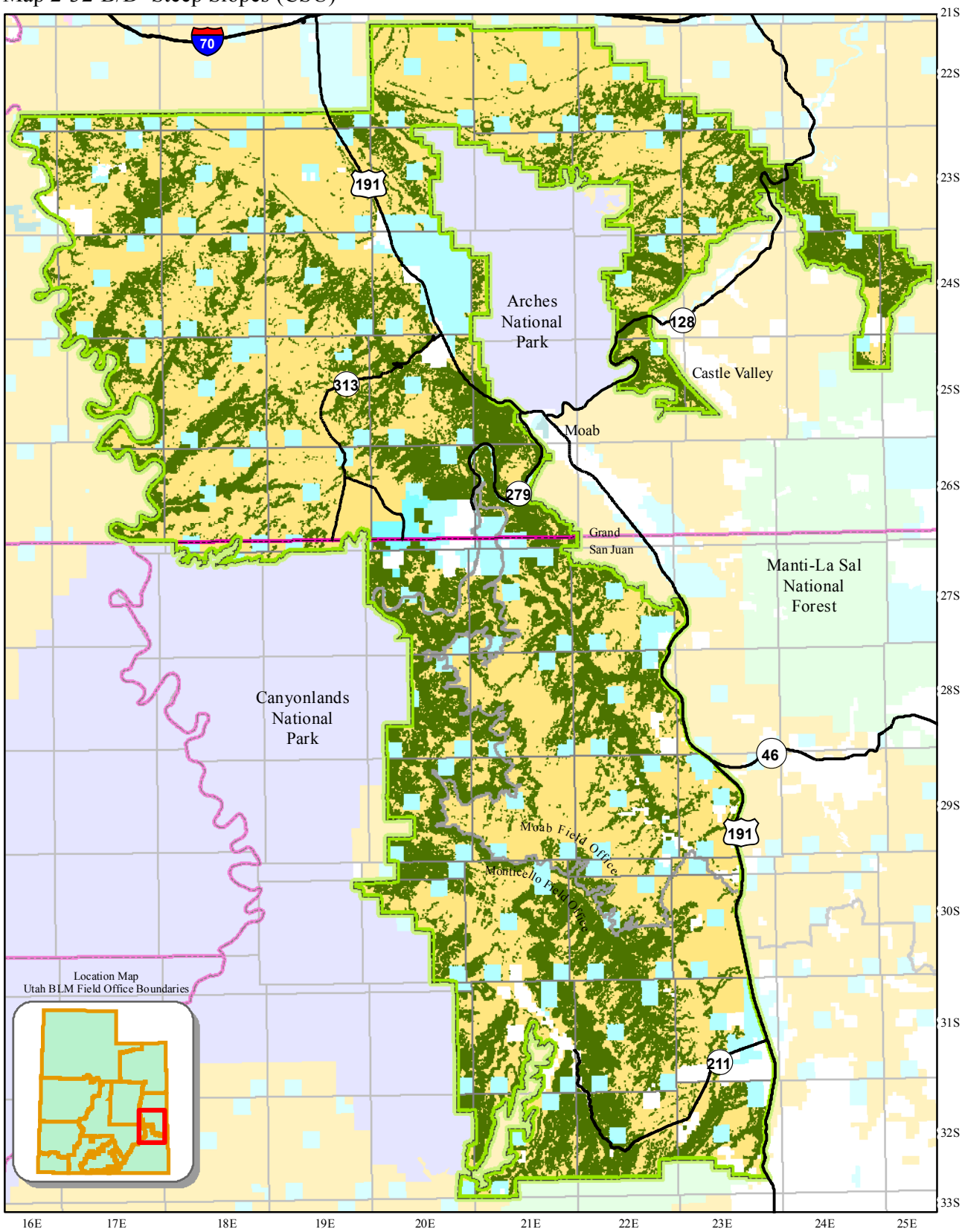

County Boundaries
State and Federal Highways

Field Office Boundary
Master Leasing Plan Area
Steep Slopes (CSU)

Land Status

Bureau of Land Management
US Forest Service
National Park Service
State
State Parks and Recreation
Private

0 5 10 Kilometers
0 5 10 Miles

N W E S

This product may not meet BLM standards for accuracy and content. Different data sources and input scales may cause some misalignment of data layers. No warranty is made by the Bureau of Land Management for the use of the data for purposes not intended by the BLM.

Map 2-32-C Steep Slopes (CSU, NSO)

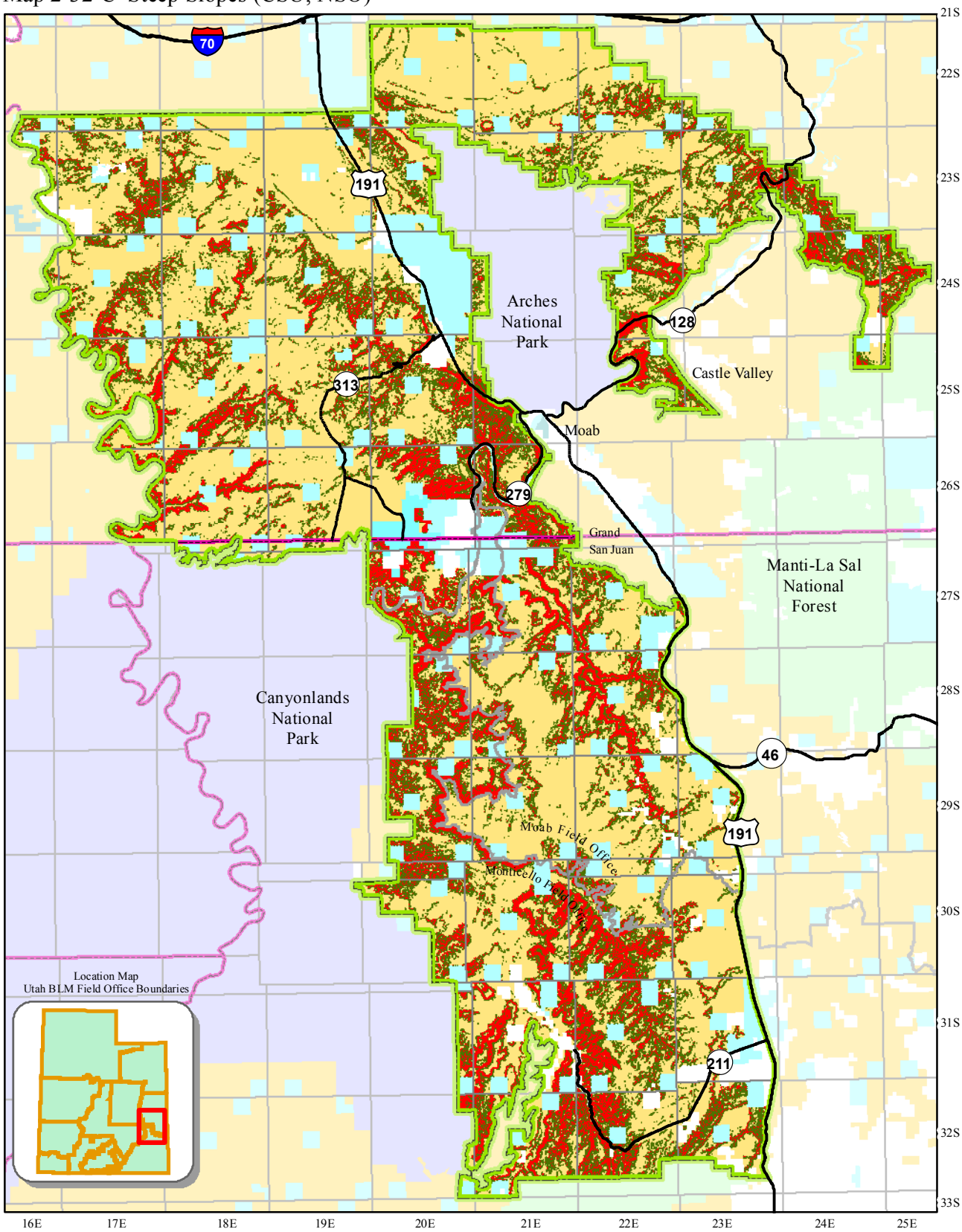

County Boundaries
State and Federal Highways

Field Office Boundary
Master Leasing Plan Area
Steep Slopes (CSU)
Steep Slopes (NSO)

Land Status

Bureau of Land Management
US Forest Service
National Park Service
State
State Parks and Recreation
Private

0 5 10 Kilometers
0 5 10 Miles

N W E S

This product may not meet BLM standards for accuracy and content. Different data sources and input scales may cause some misalignment of data layers. No warranty is made by the Bureau of Land Management for the use of the data for purposes not intended by the BLM.

Map 2-33-B/C/D Drinking Water Source Protection Zones 1, 2, 3, and 4 (NSO)

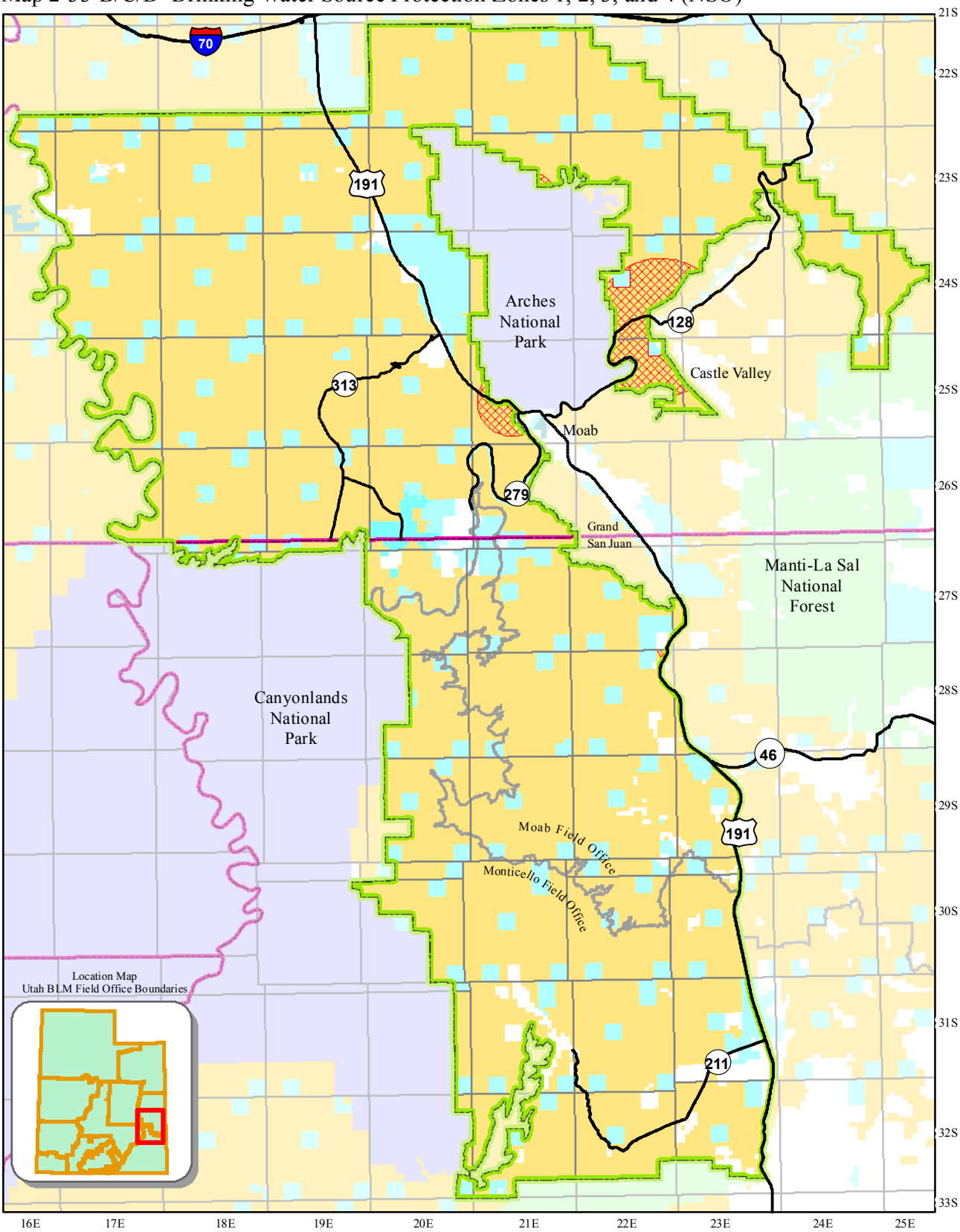

County Boundaries
State and Federal Highways

Field Office Boundary
Master Leasing Plan Area
Drinking Water Protection Zones 1, 2, 3, and 4 (NSO)

Land Status
Bureau of Land Management
US Forest Service
National Park Service
State
State Parks and Recreation
Private

0 5 10 Kilometers
0 5 10 Miles

N W E S

This product may not meet BLM standards for accuracy and content. Different data sources and input scales may cause some misalignment of data layers. No warranty is made by the Bureau of Land Management for the use of the data for purposes not intended by the BLM.

Map 2-34-A Water Resources (NSO)

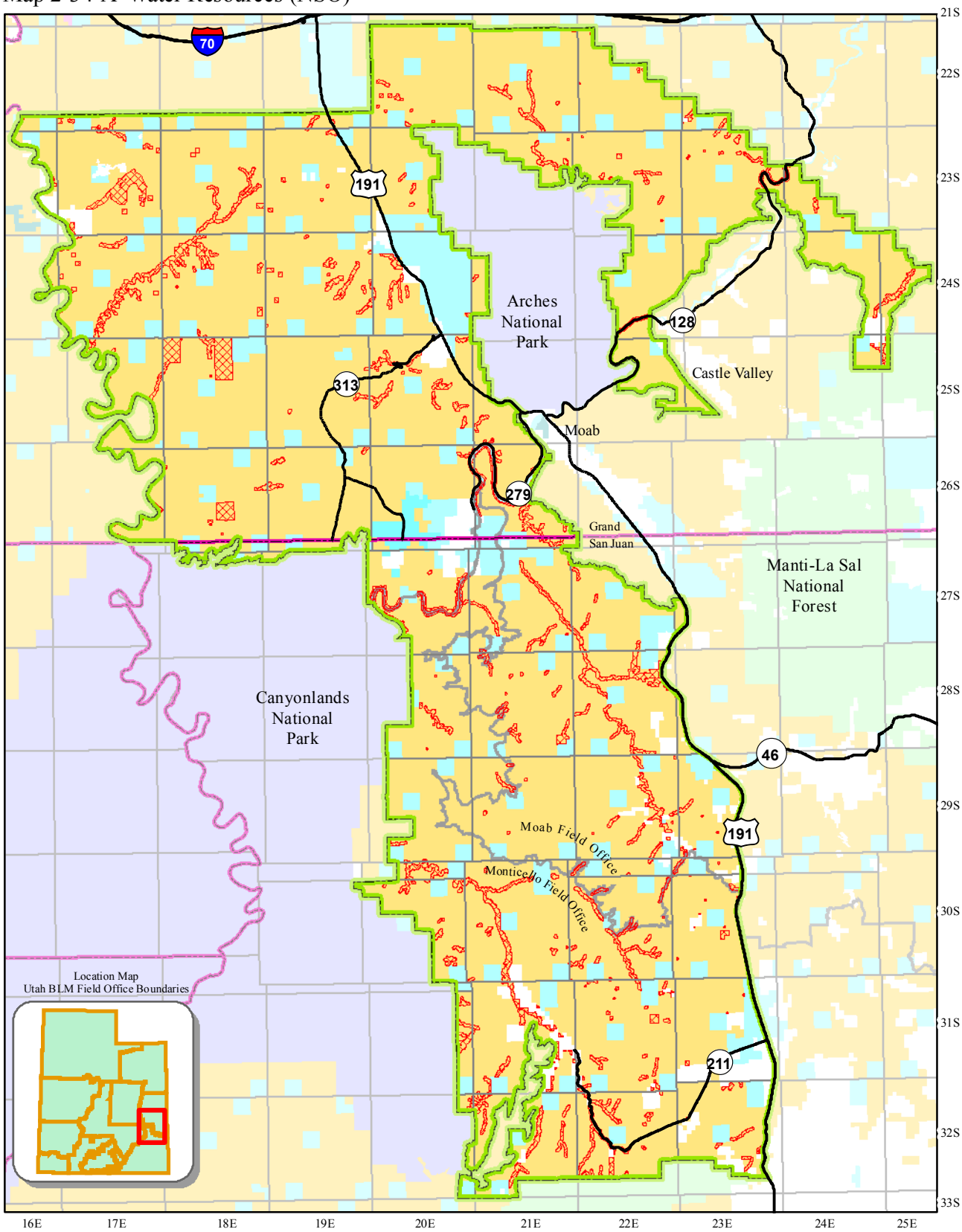

County Boundaries
State and Federal Highways

Field Office Boundary
Master Leasing Plan Area
Water Resources (NSO)

Land Status

Bureau of Land Management
US Forest Service
National Park Service
State
State Parks and Recreation
Private

0 5 10 Kilometers
0 5 10 Miles

N W E S

This product may not meet BLM standards for accuracy and content. Different data sources and input scales may cause some misalignment of data layers. No warranty is made by the Bureau of Land Management for the use of the data for purposes not intended by the BLM.

Map 2-34-B/D Water Resources (NSO)

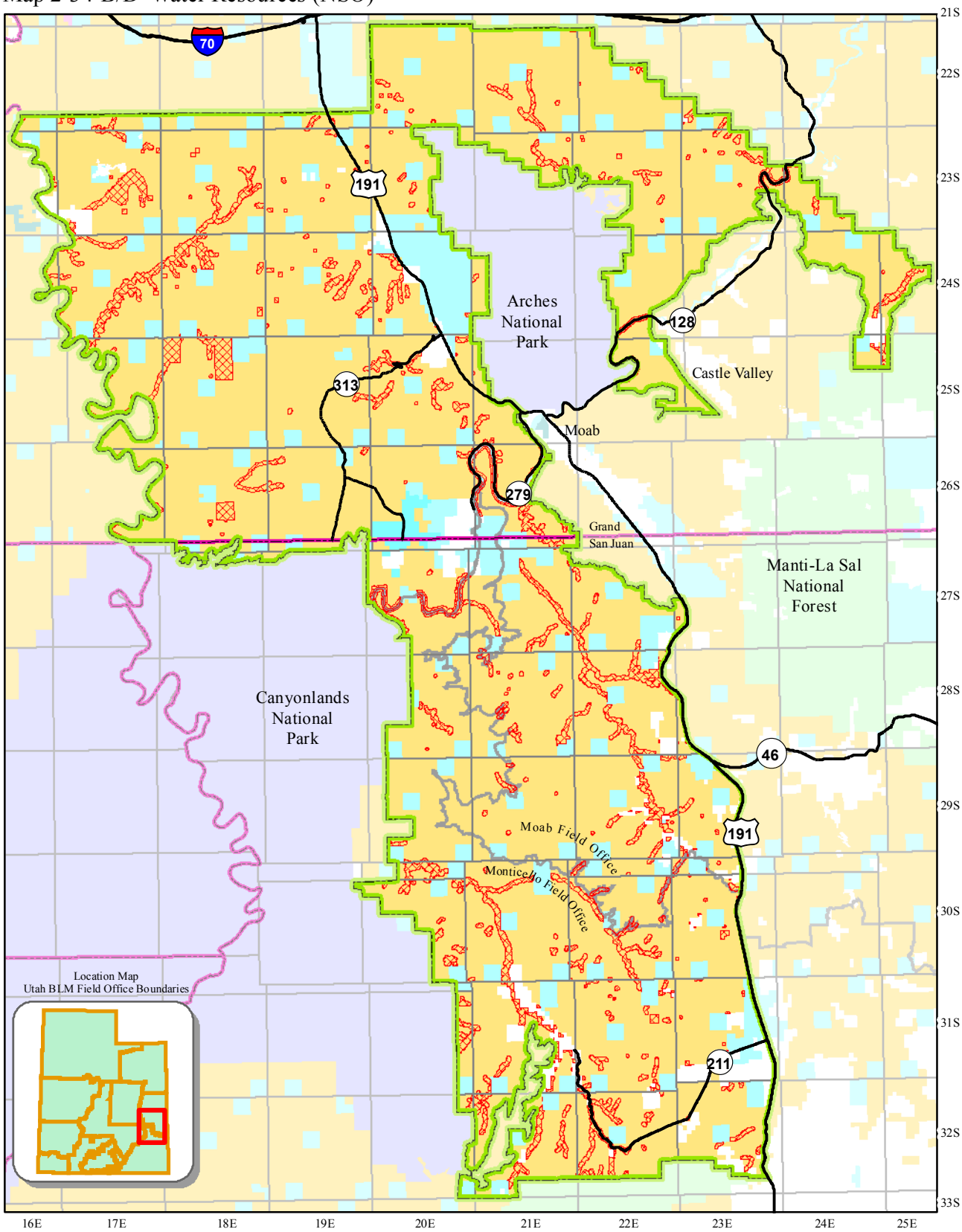

County Boundaries
State and Federal Highways

Field Office Boundary
Master Leasing Plan Area
Water Resources (NSO)

Land Status

Bureau of Land Management
US Forest Service
National Park Service
State
State Parks and Recreation
Private

0 5 10 Kilometers
0 5 10 Miles

N W E S

This product may not meet BLM standards for accuracy and content. Different data sources and input scales may cause some misalignment of data layers. No warranty is made by the Bureau of Land Management for the use of the data for purposes not intended by the BLM.

Map 2-34-C Water Resources (NSO)

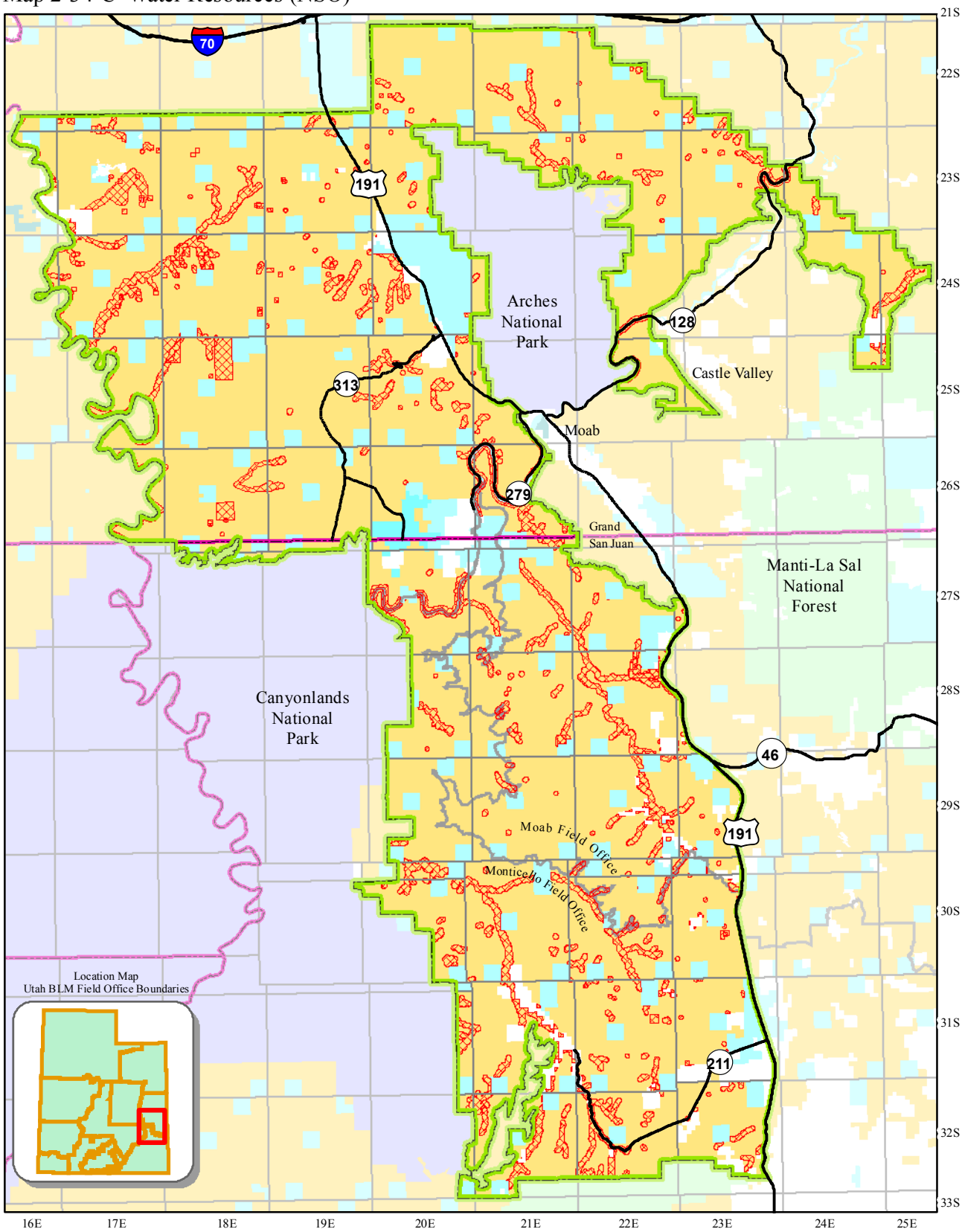

County Boundaries
State and Federal Highways

Field Office Boundary
Master Leasing Plan Area
Water Resources (NSO)

Land Status

Bureau of Land Management
US Forest Service
National Park Service
State
State Parks and Recreation
Private

0 5 10
Kilometers
0 5 10
Miles

N
W E
S

This product may not meet BLM standards for accuracy and content. Different data sources and input scales may cause some misalignment of data layers. No warranty is made by the Bureau of Land Management for the use of the data for purposes not intended by the BLM.

Map 2-35-B/D Ephemeral Streams (NSO)

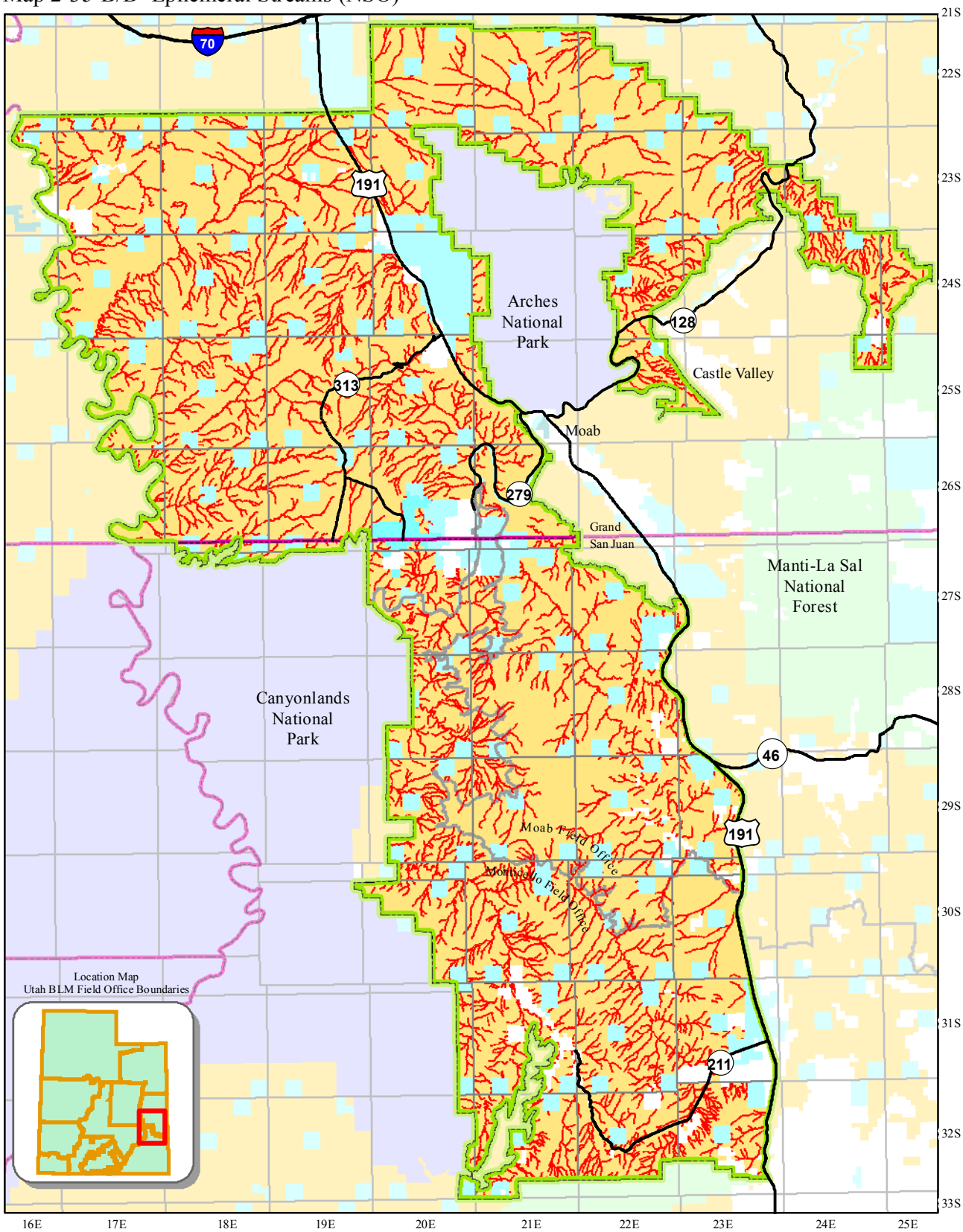

County Boundaries
State and Federal Highways

Field Office Boundary
Master Leasing Plan Area
Ephemeral Streams (NSO)

Land Status

Bureau of Land Management
US Forest Service
National Park Service
State
State Parks and Recreation
Private

0 5 10 Kilometers
0 5 10 Miles

N W E S

This product may not meet BLM standards for accuracy and content. Different data sources and input scales may cause some misalignment of data layers. No warranty is made by the Bureau of Land Management for the use of the data for purposes not intended by the BLM.

Map 2-35-C Ephemeral Streams (NSO)

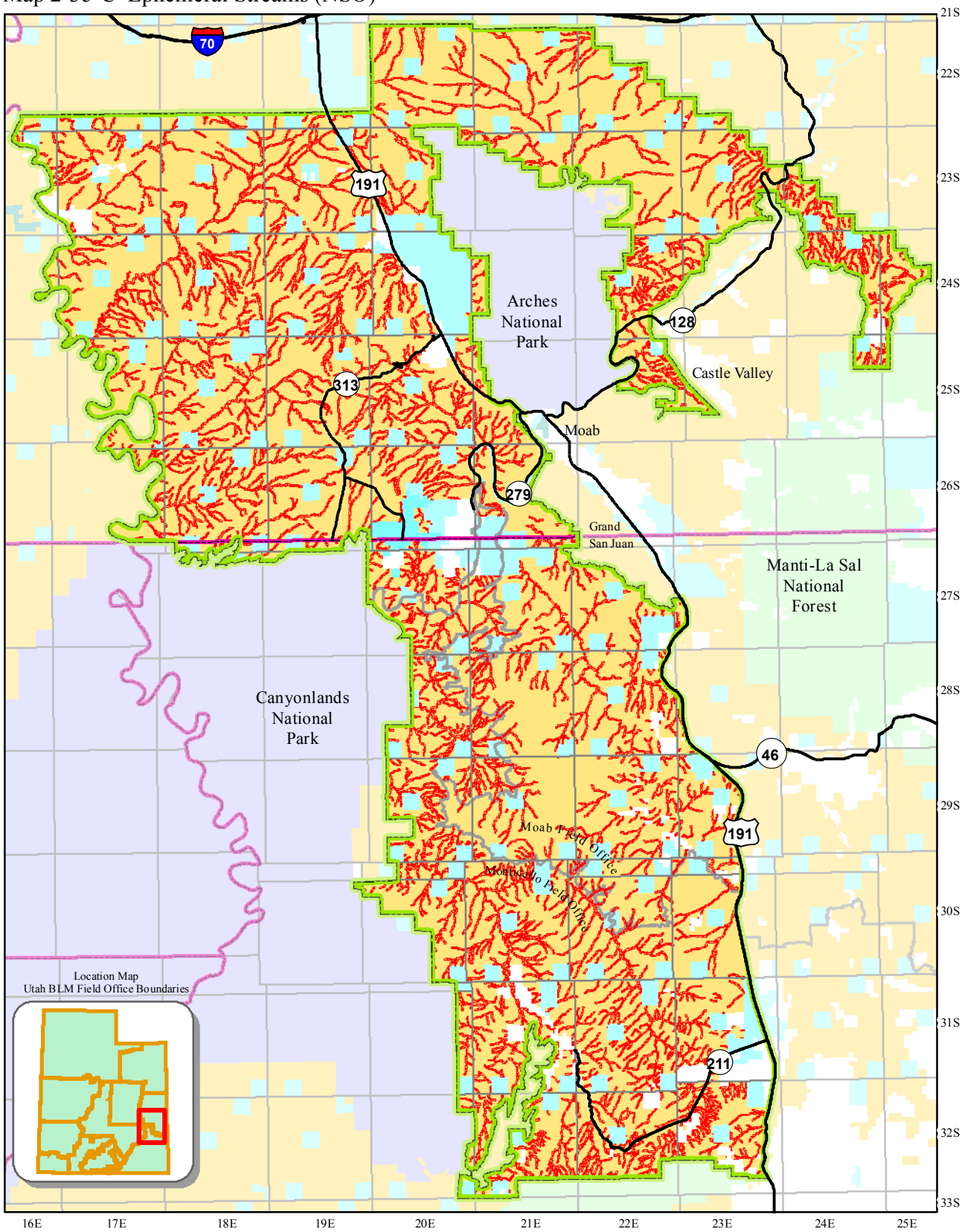

County Boundaries
State and Federal Highways

Field Office Boundary
Master Leasing Plan Area
Ephemeral Streams (NSO)

Land Status

Bureau of Land Management
US Forest Service
National Park Service
State
State Parks and Recreation
Private

0 5 10
Kilometers
0 5 10
Miles

N
W E
S

This product may not meet BLM standards for accuracy and content. Different data sources and input scales may cause some misalignment of data layers. No warranty is made by the Bureau of Land Management for the use of the data for purposes not intended by the BLM.

Map 2-36-B/D Impaired Water Bodies (NSO)

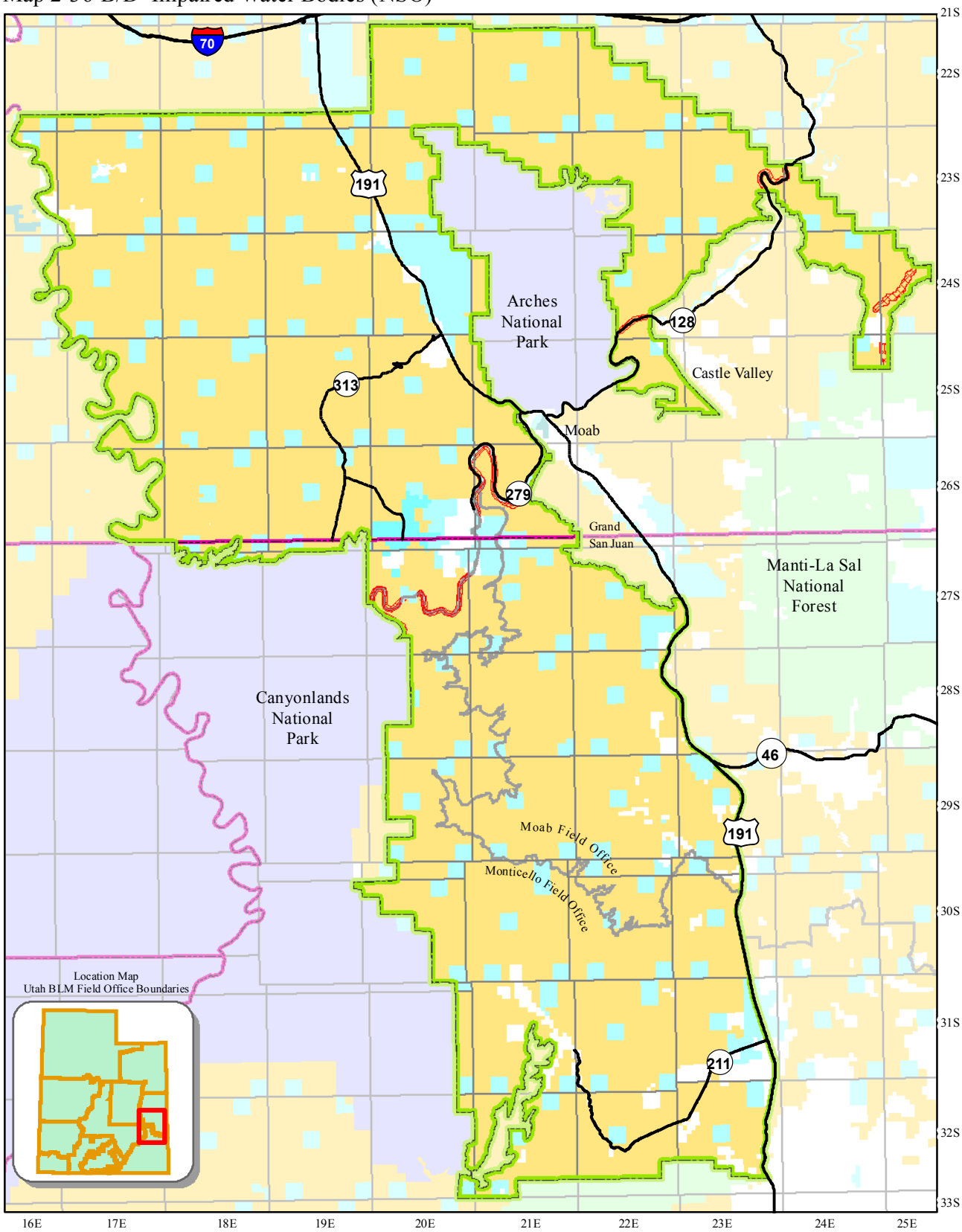

County Boundaries
State and Federal Highways

Field Office Boundary
Master Leasing Plan Area
Impaired Water Bodies (NSO)

Land Status
Bureau of Land Management
US Forest Service
National Park Service
State
State Parks and Recreation
Private

0 5 10 Kilometers
0 5 10 Miles

N W E S

This product may not meet BLM standards for accuracy and content. Different data sources and input scales may cause some misalignment of data layers. No warranty is made by the Bureau of Land Management for the use of the data for purposes not intended by the BLM.

Map 2-36-C Impaired Water Bodies (NSO)

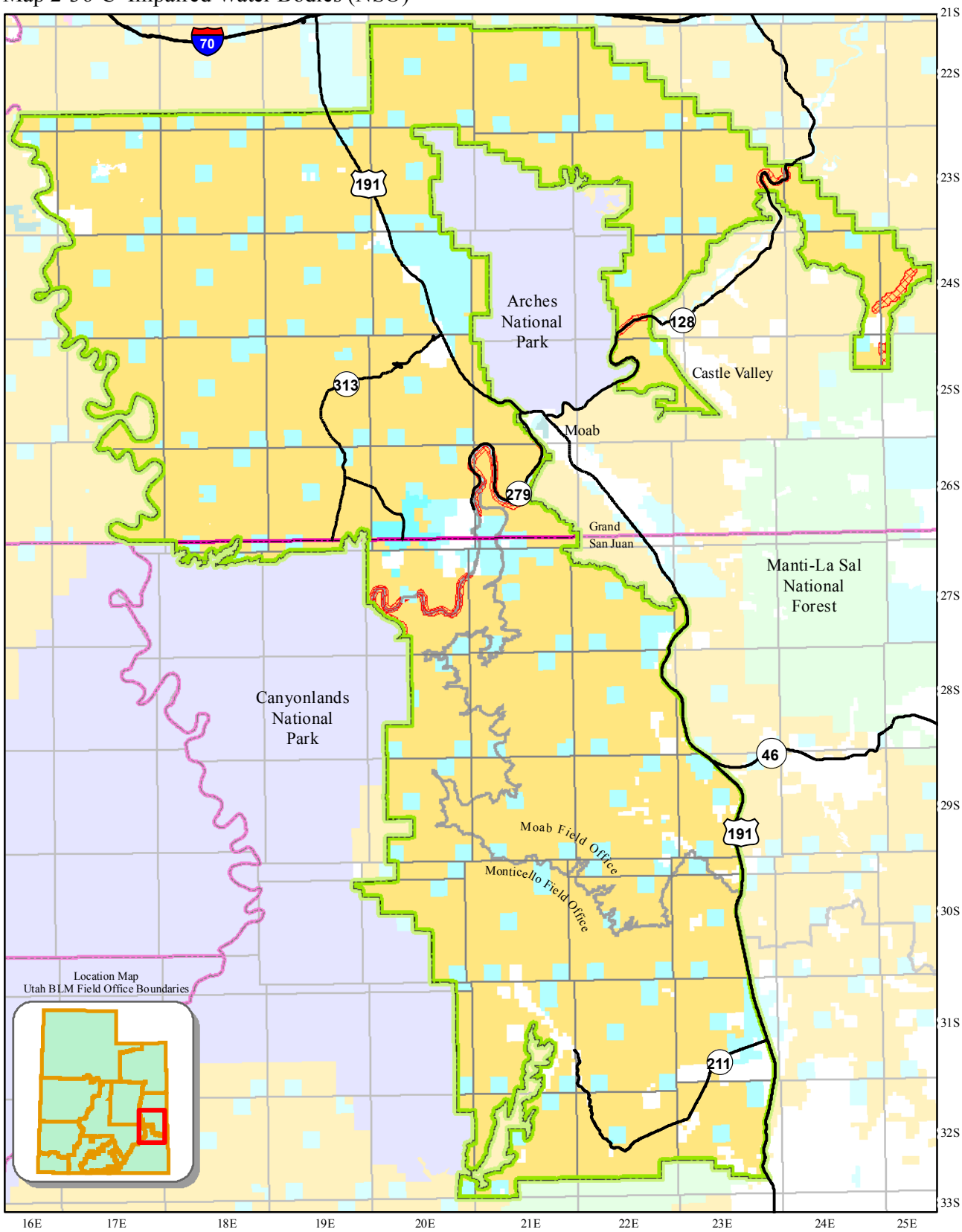

County Boundaries
State and Federal Highways

Field Office Boundary
Master Leasing Plan Area
Impaired Water Bodies (NSO)

Land Status
Bureau of Land Management
US Forest Service
National Park Service
State
State Parks and Recreation
Private

0 5 10 Kilometers
0 5 10 Miles

N W E S

This product may not meet BLM standards for accuracy and content. Different data sources and input scales may cause some misalignment of data layers. No warranty is made by the Bureau of Land Management for the use of the data for purposes not intended by the BLM.

Map 2-37-B/D Courthouse Wash Watershed (Baseline CSU, CSU)

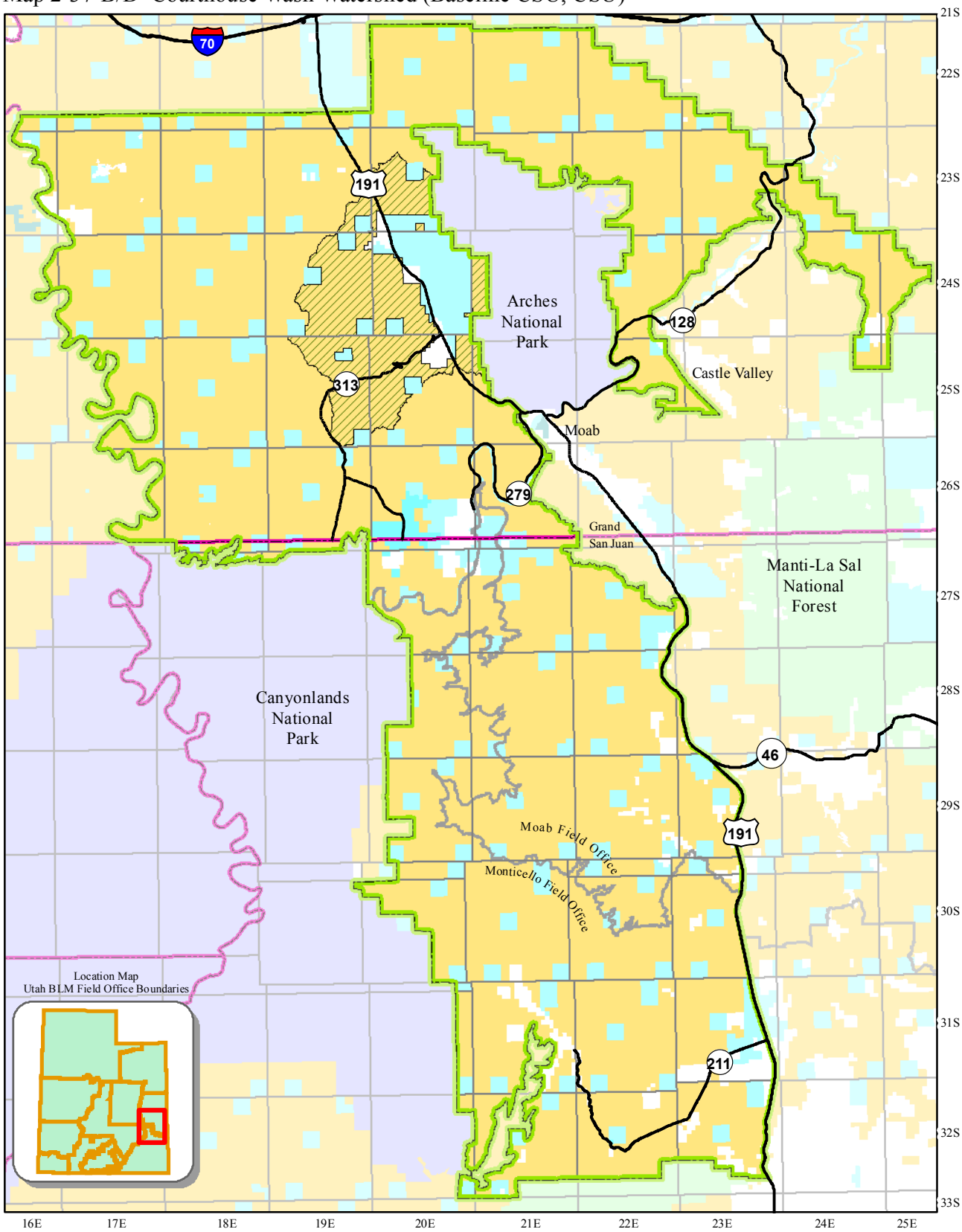

County Boundaries
State and Federal Highways

Field Office Boundary
Master Leasing Plan Area
Courthouse Wash Watershed (Baseline CSU, CSU)

Land Status
Bureau of Land Management
US Forest Service
National Park Service
State
State Parks and Recreation
Private

0 5 10 Kilometers
0 5 10 Miles

N W E S

This product may not meet BLM standards for accuracy and content. Different data sources and input scales may cause some misalignment of data layers. No warranty is made by the Bureau of Land Management for the use of the data for purposes not intended by the BLM.

Map 2-37-C Courthouse Wash Watershed (NSO)

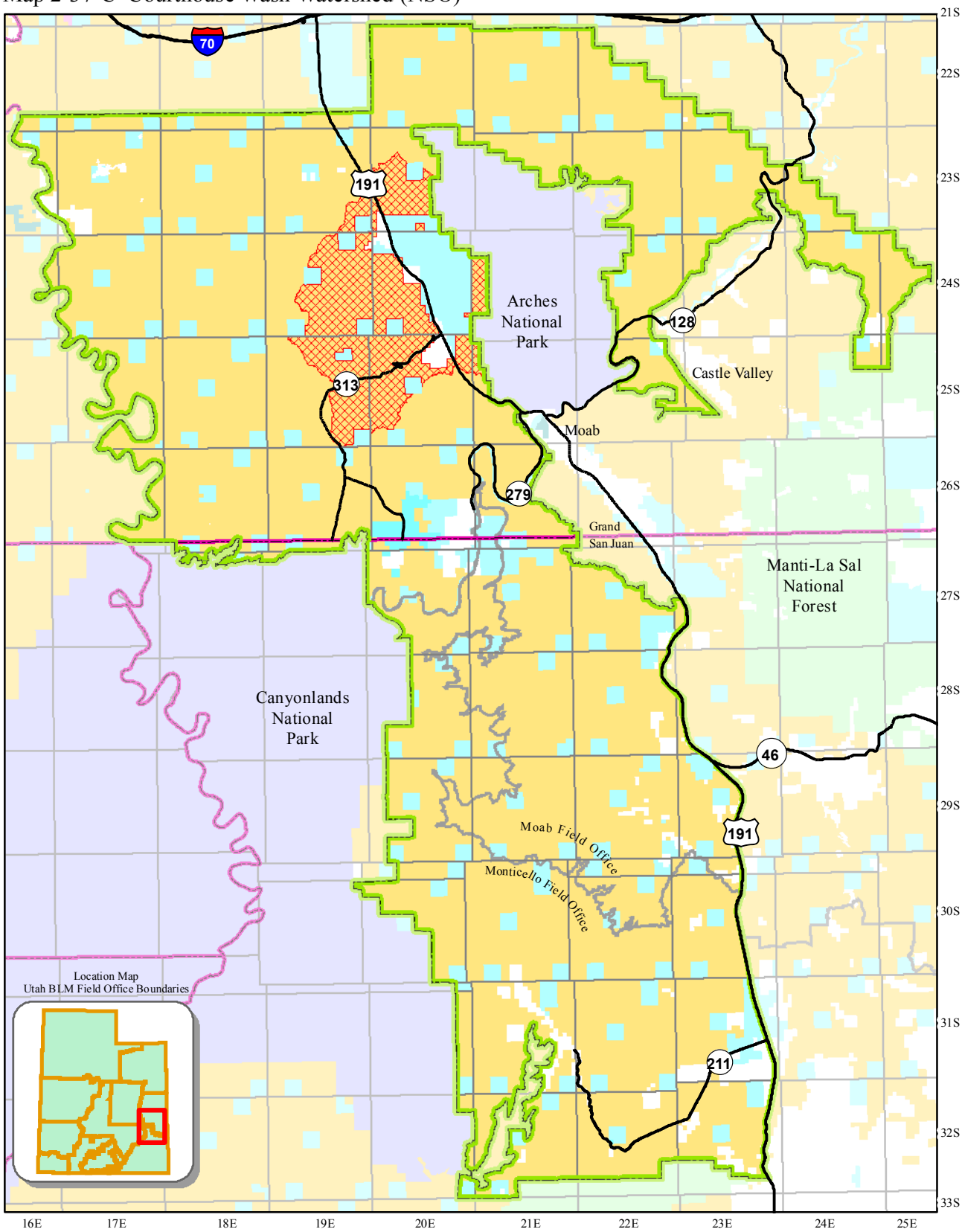

County Boundaries
State and Federal Highways

Field Office Boundary
Master Leasing Plan Area
Courthouse Wash Watershed (NSO)

Land Status
Bureau of Land Management
US Forest Service
National Park Service
State
State Parks and Recreation
Private

0 5 10 Kilometers
0 5 10 Miles

N W E S

This product may not meet BLM standards for accuracy and content. Different data sources and input scales may cause some misalignment of data layers. No warranty is made by the Bureau of Land Management for the use of the data for purposes not intended by the BLM.

Map 2-38-B/D Salt Wash Watershed (Baseline CSU)

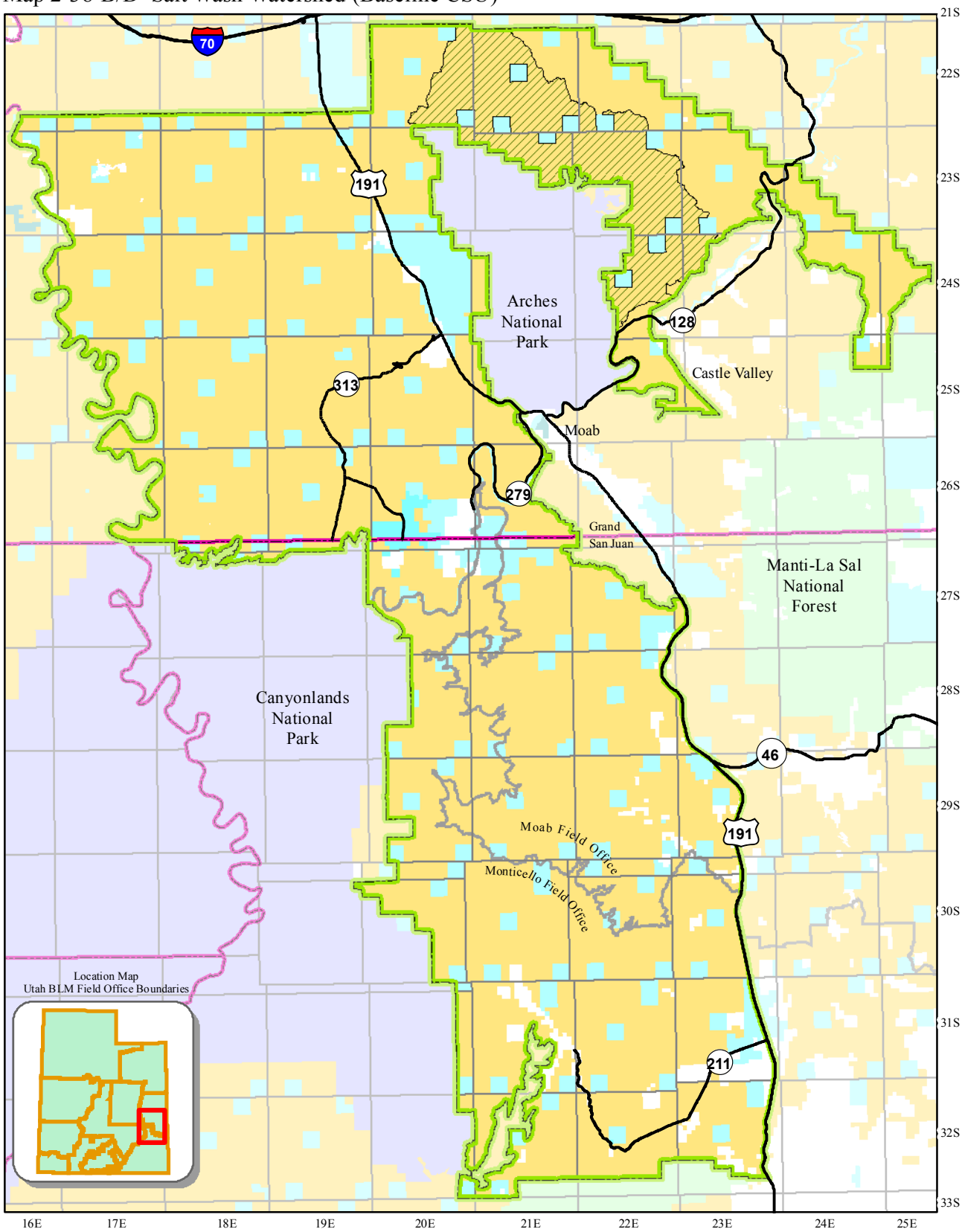

County Boundaries
State and Federal Highways

Field Office Boundary
Master Leasing Plan Area
Salt Wash Watershed (Baseline CSU)

Land Status
Bureau of Land Management
US Forest Service
National Park Service
State
State Parks and Recreation
Private

0 5 10 Kilometers
0 5 10 Miles

N W E S

This product may not meet BLM standards for accuracy and content. Different data sources and input scales may cause some misalignment of data layers. No warranty is made by the Bureau of Land Management for the use of the data for purposes not intended by the BLM.

Map 2-38-C Salt Wash Watershed (NSO)

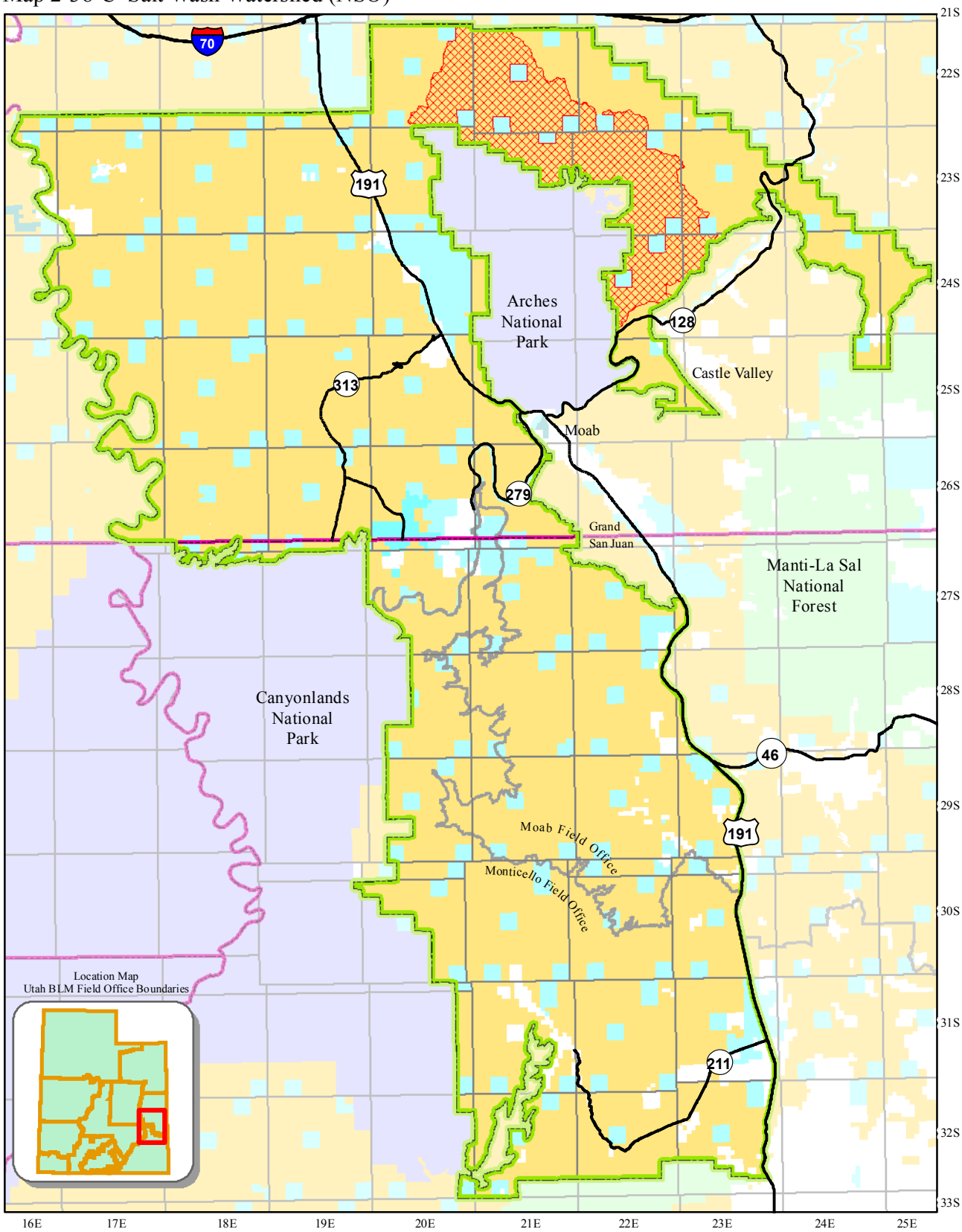

County Boundaries
State and Federal Highways

Field Office Boundary
Master Leasing Plan Area
Salt Wash Watershed (NSO)

Land Status
Bureau of Land Management
US Forest Service
National Park Service
State
State Parks and Recreation
Private

0 5 10 Kilometers
0 5 10 Miles

N W E S

This product may not meet BLM standards for accuracy and content. Different data sources and input scales may cause some misalignment of data layers. No warranty is made by the Bureau of Land Management for the use of the data for purposes not intended by the BLM.

Map 2-39-B/D Spring Areas (CSU)

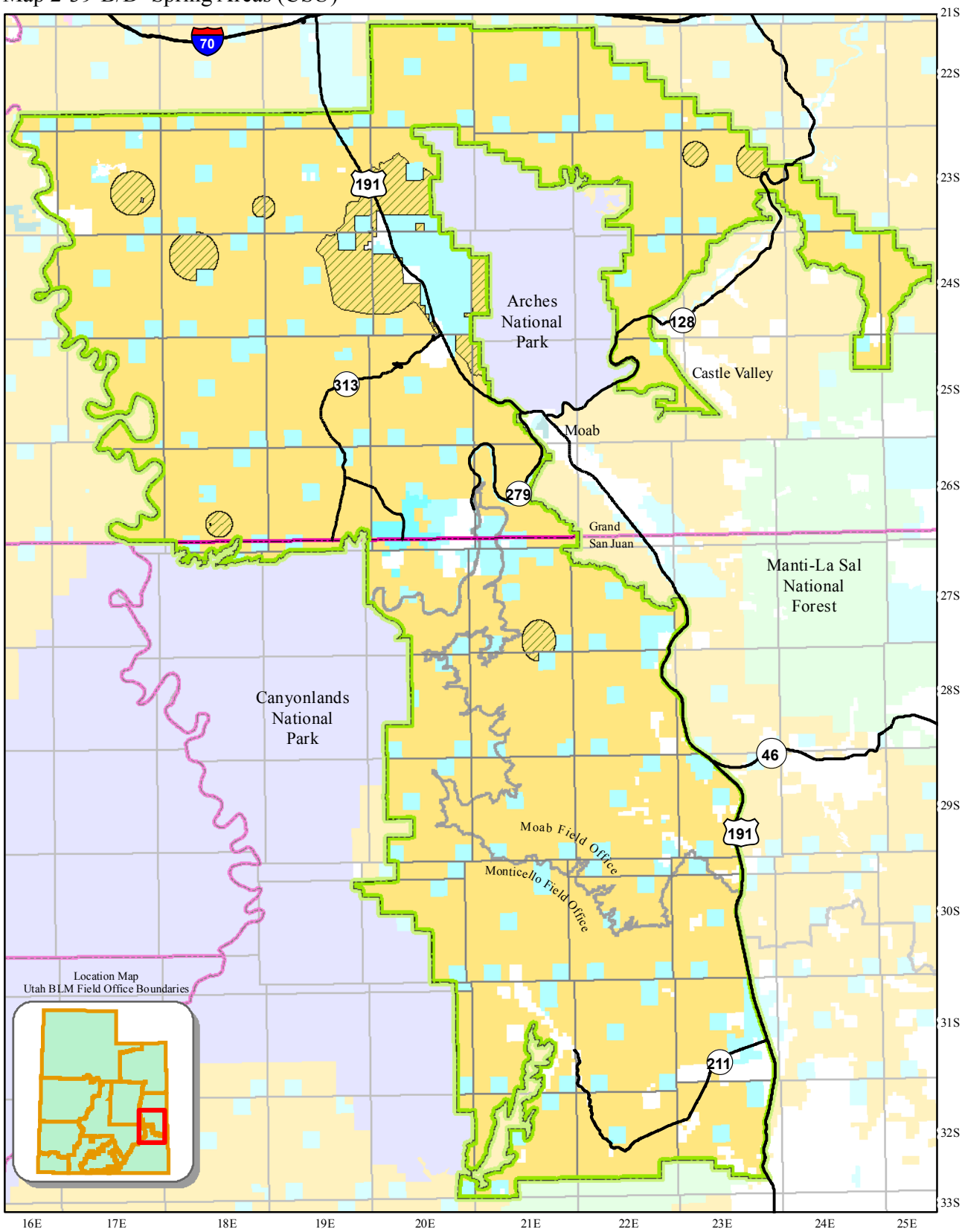

County Boundaries
State and Federal Highways

Field Office Boundary
Master Leasing Plan Area
Spring Areas (CSU)

Land Status
Bureau of Land Management
US Forest Service
National Park Service
State
State Parks and Recreation
Private

0 5 10 Kilometers
0 5 10 Miles

N W E S

This product may not meet BLM standards for accuracy and content. Different data sources and input scales may cause some misalignment of data layers. No warranty is made by the Bureau of Land Management for the use of the data for purposes not intended by the BLM.

Map 2-40-A/B/D Behind the Rocks ACEC (NSO)

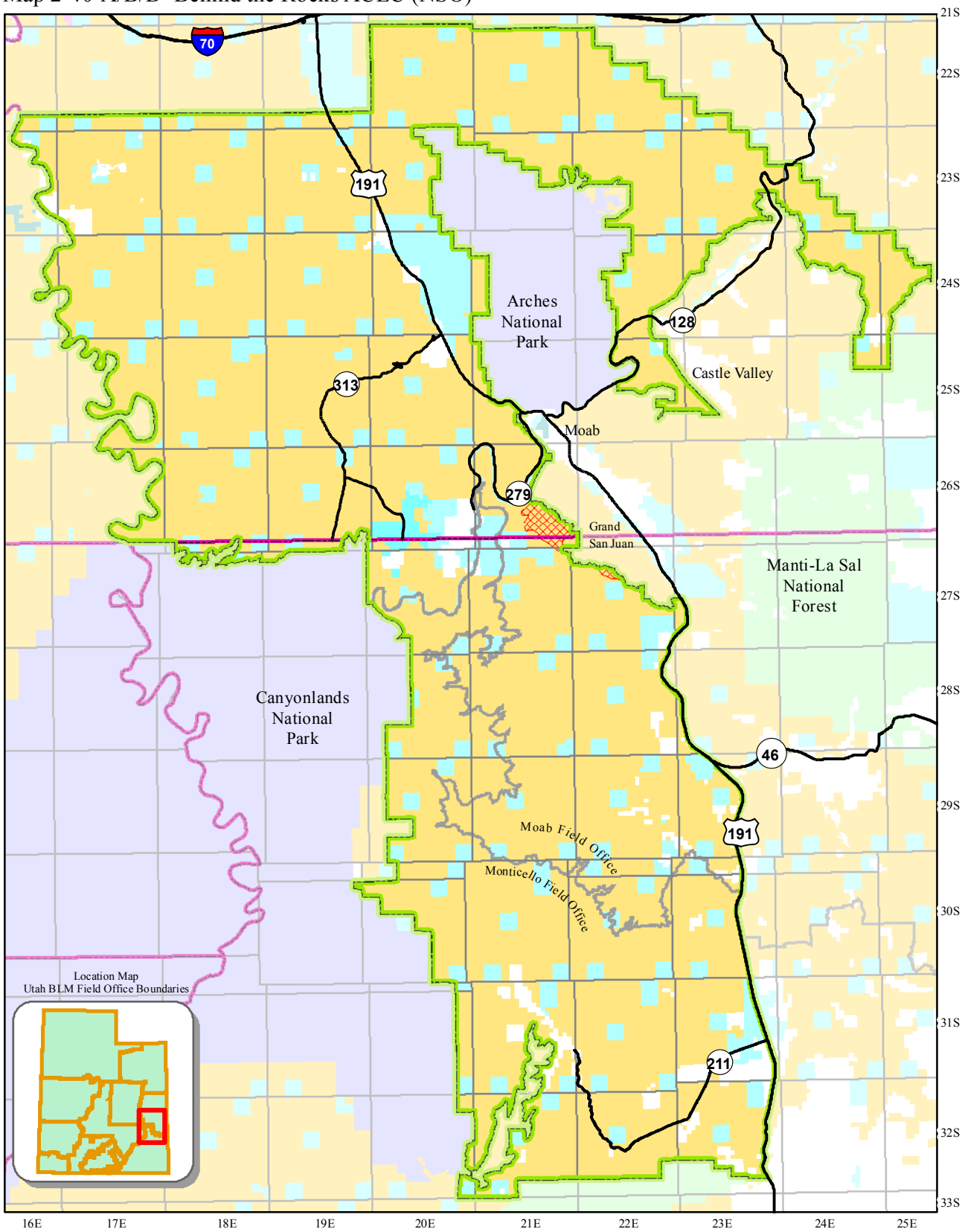

County Boundaries
State and Federal Highways

Field Office Boundary
Master Leasing Plan Area
Behind the Rocks ACEC (NSO)

Land Status
Bureau of Land Management
US Forest Service
National Park Service
State
State Parks and Recreation
Private

0 5 10 Kilometers
0 5 10 Miles

N W E S

This product may not meet BLM standards for accuracy and content. Different data sources and input scales may cause some misalignment of data layers. No warranty is made by the Bureau of Land Management for the use of the data for purposes not intended by the BLM.

Map 2-39-C Spring Areas (NSO)

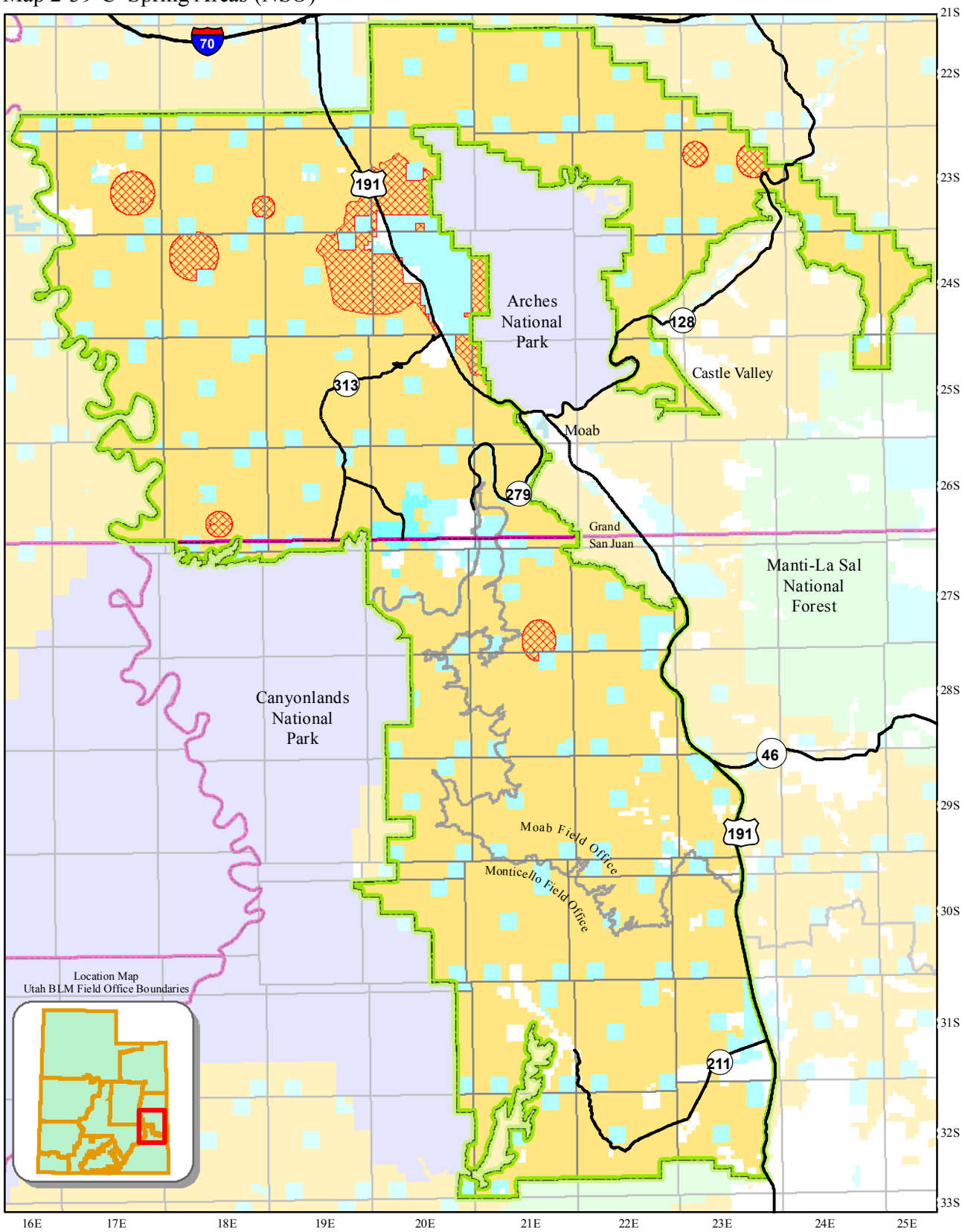

County Boundaries
State and Federal Highways

Field Office Boundary
Master Leasing Plan Area
Spring Areas (NSO)

Land Status
Bureau of Land Management
US Forest Service
National Park Service
State
State Parks and Recreation
Private

0 5 10
Kilometers
0 5 10
Miles

N
W E
S

This product may not meet BLM standards for accuracy and content. Different data sources and input scales may cause some misalignment of data layers. No warranty is made by the Bureau of Land Management for the use of the data for purposes not intended by the BLM.

Map 2-41-A/B Highway279/Shafer Basin/Long Canyon ACEC (NSO)

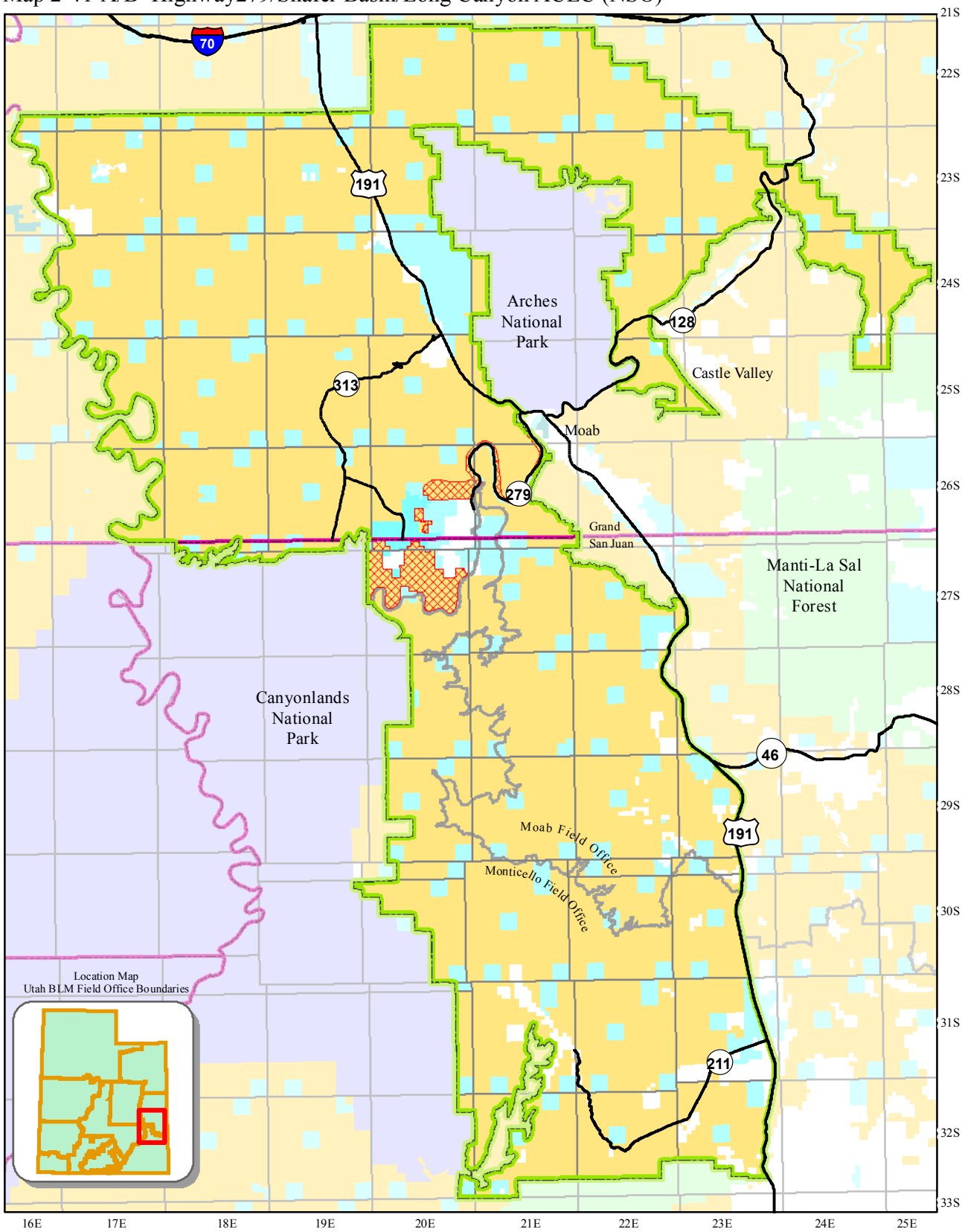

County Boundaries
State and Federal Highways

Field Office Boundary
Master Leasing Plan Area
Highway 279/Shafer Basin/Long Canyon ACEC (NSO)

Land Status
Bureau of Land Management
US Forest Service
National Park Service
State
State Parks and Recreation
Private

0 5 10 Kilometers
0 5 10 Miles

N W E S

This product may not meet BLM standards for accuracy and content. Different data sources and input scales may cause some misalignment of data layers. No warranty is made by the Bureau of Land Management for the use of the data for purposes not intended by the BLM.

Map 2-40-C Behind the Rocks ACEC (Closed)

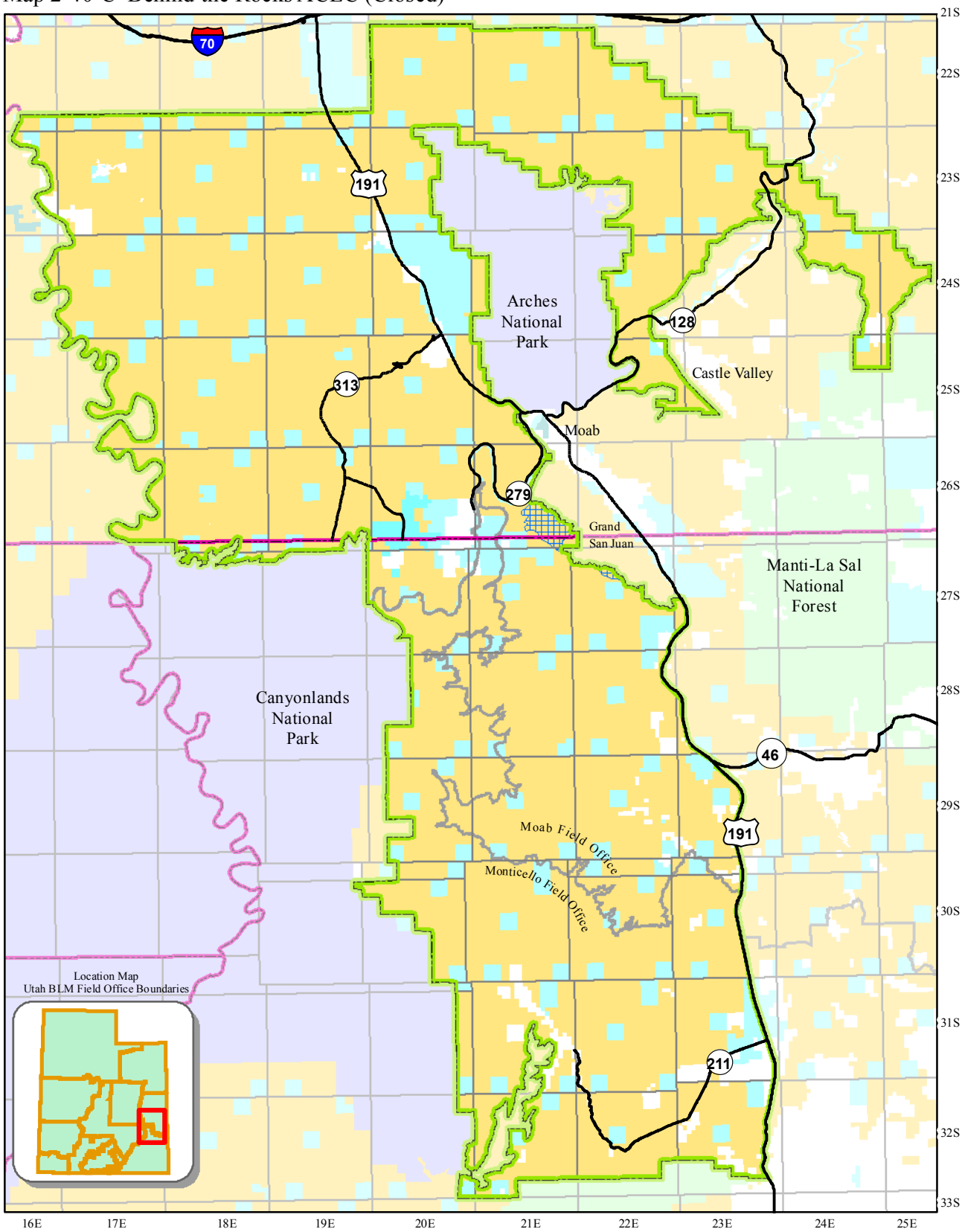

County Boundaries
State and Federal Highways

Field Office Boundary
Master Leasing Plan Area
Behind the Rocks ACEC (Closed)

Land Status
Bureau of Land Management
US Forest Service
National Park Service
State
State Parks and Recreation
Private

0 5 10 Kilometers
0 5 10 Miles

N W E S

This product may not meet BLM standards for accuracy and content. Different data sources and input scales may cause some misalignment of data layers. No warranty is made by the Bureau of Land Management for the use of the data for purposes not intended by the BLM.

Map 2-41-C Highway 279/Shafer Basin/Long Canyon ACEC (Closed)

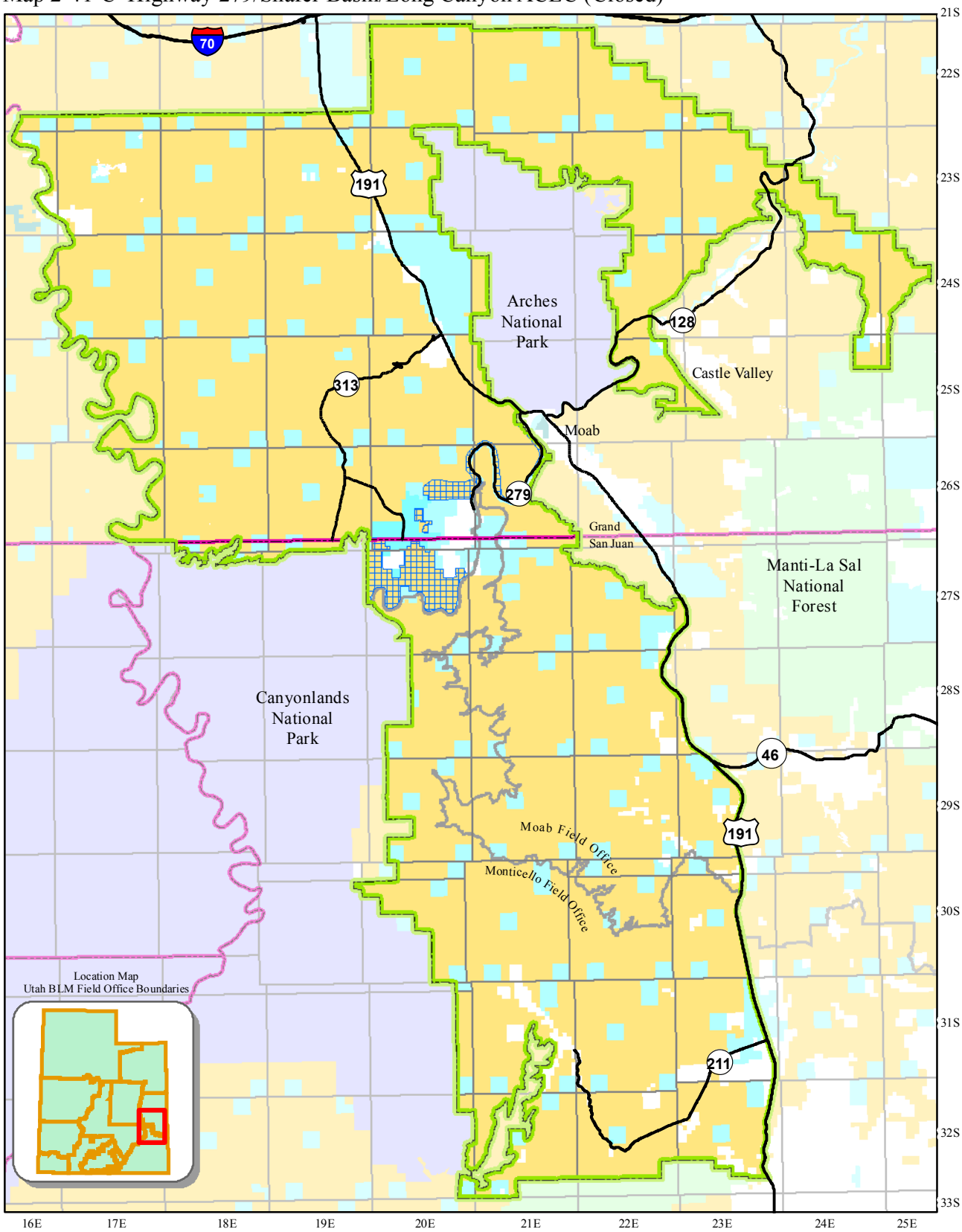

County Boundaries
State and Federal Highways

Field Office Boundary
Master Leasing Plan Area
Highway 279/Shafer Basin/Long Canyon ACEC (Closed)

Land Status
Bureau of Land Management
US Forest Service
National Park Service
State
State Parks and Recreation
Private

0 5 10 Kilometers
0 5 10 Miles

N W E S

This product may not meet BLM standards for accuracy and content. Different data sources and input scales may cause some misalignment of data layers. No warranty is made by the Bureau of Land Management for the use of the data for purposes not intended by the BLM.

Map 2-41-D Highway279/Shafer Basin/Long Canyon ACEC (NSO, Closed)

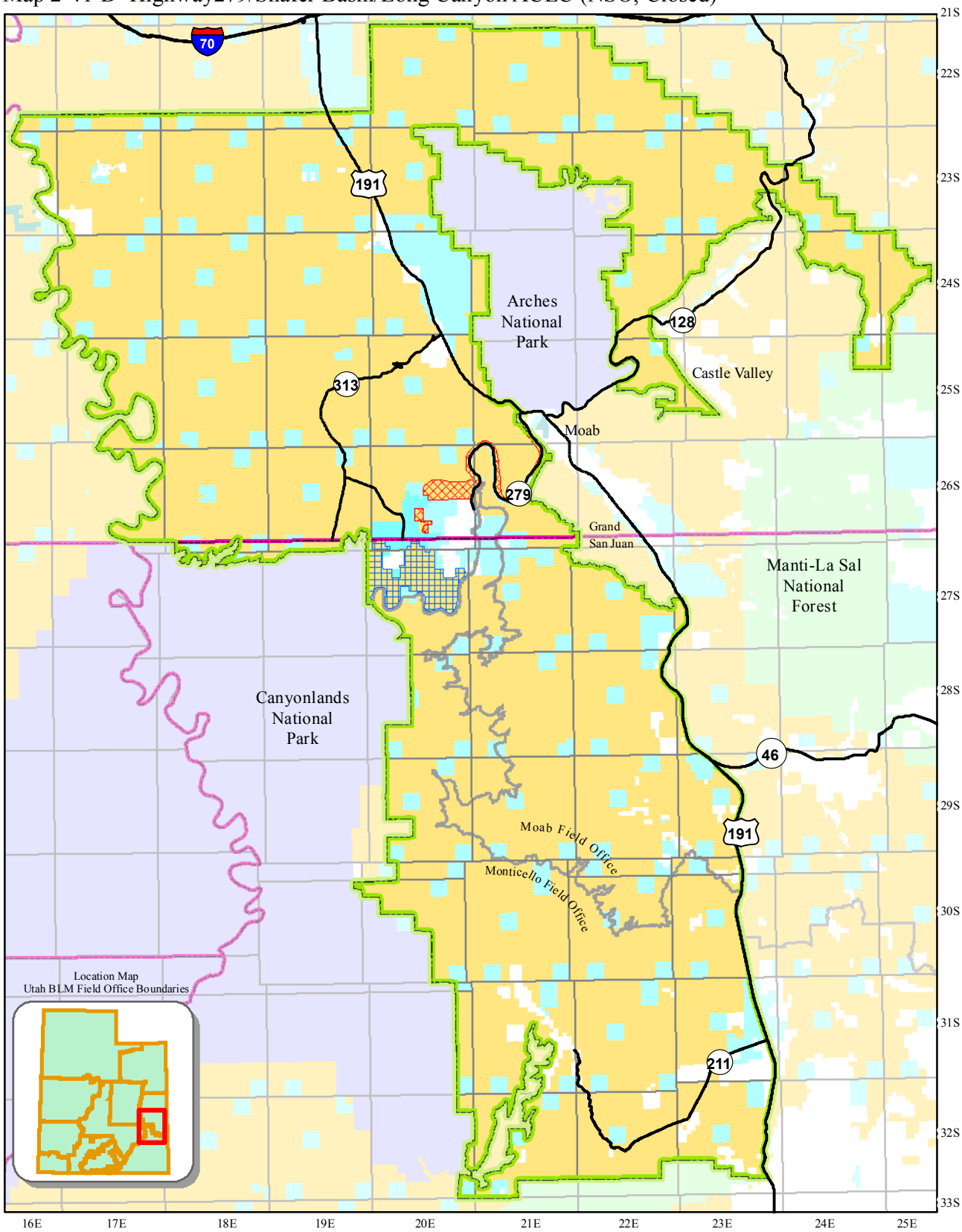

County Boundaries

State and Federal Highways

Field Office Boundary

Master Leasing Plan Area

Highway 279/Shafer Basin/ Long Canyon ACEC

(NSO)

(Closed)

Land Status

Bureau of Land Management

US Forest Service

National Park Service

State

State Parks and Recreation

Private

0 5 10 Kilometers

0 5 10 Miles

N W E S

This product may not meet BLM standards for accuracy and content. Different data sources and input scales may cause some misalignment of data layers. No warranty is made by the Bureau of Land Management for the use of the data for purposes not intended by the BLM.

Map 2-42-A/B Indian Creek ACEC (NSO)

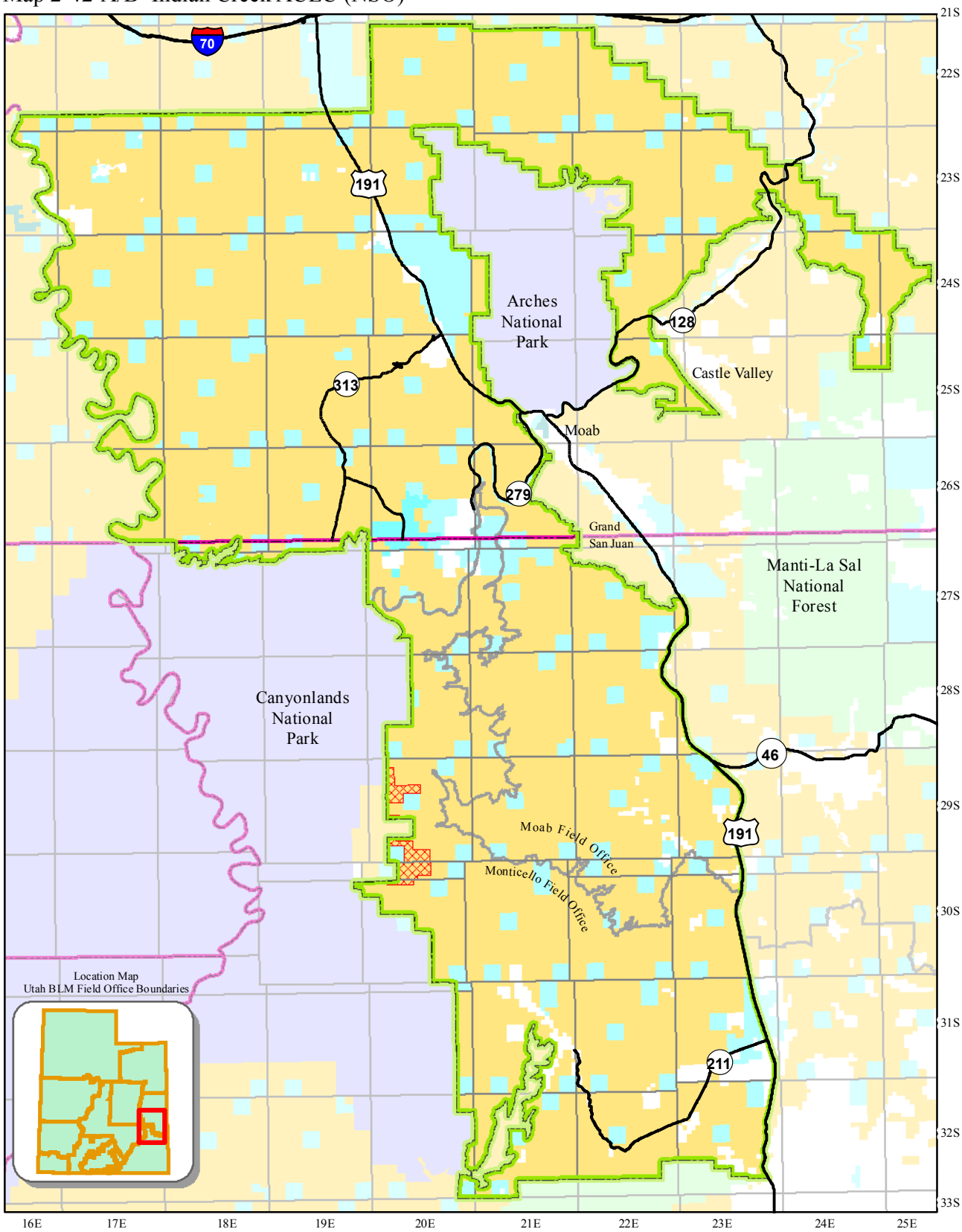

County Boundaries
State and Federal Highways

Field Office Boundary
Master Leasing Plan Area
Indian Creek ACEC (NSO)

Land Status
Bureau of Land Management
US Forest Service
National Park Service
State
State Parks and Recreation
Private

0 5 10 Kilometers
0 5 10 Miles

N W E S

This product may not meet BLM standards for accuracy and content. Different data sources and input scales may cause some misalignment of data layers. No warranty is made by the Bureau of Land Management for the use of the data for purposes not intended by the BLM.

Map 2-42-C/D Indian Creek ACEC (Closed)

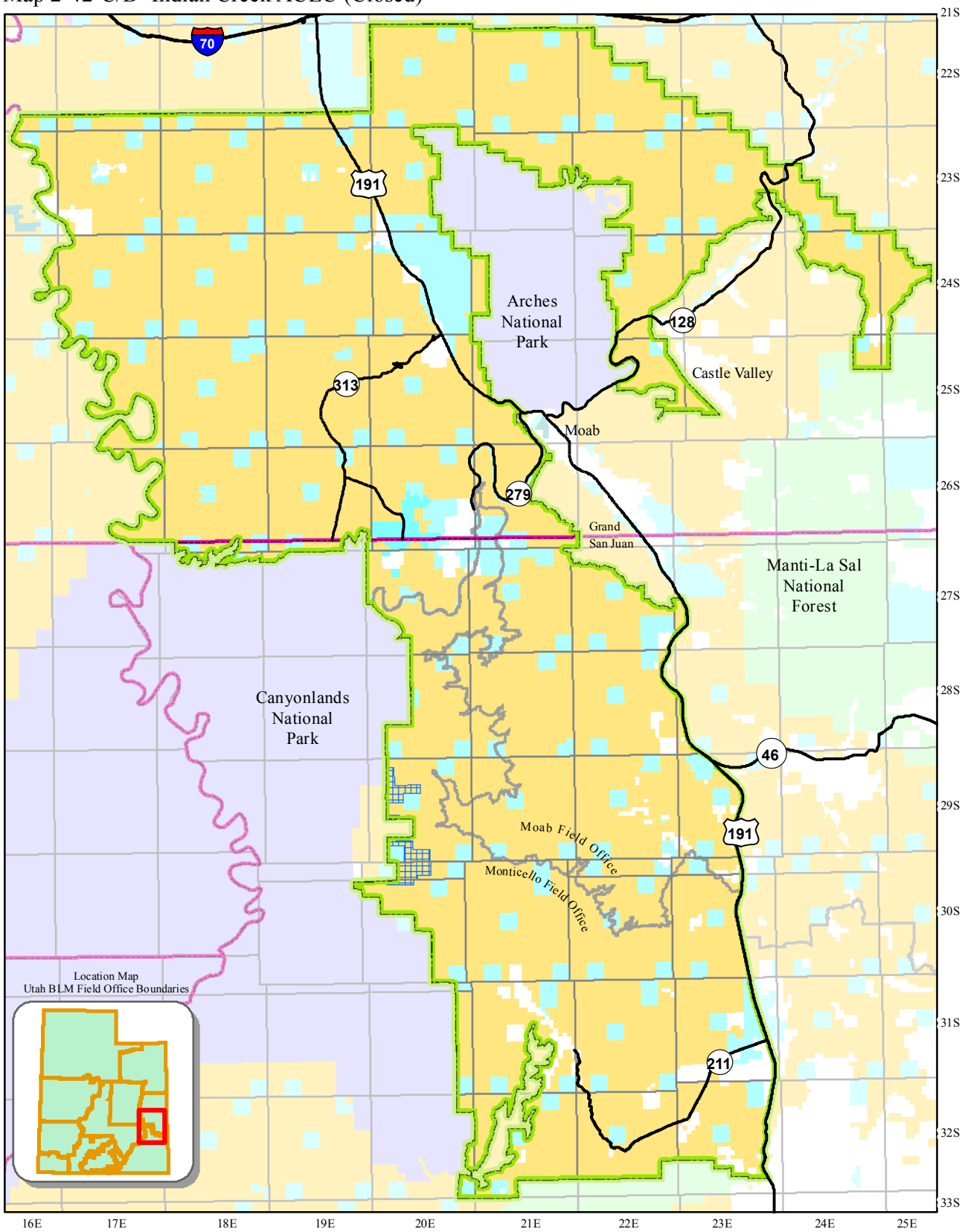

County Boundaries
State and Federal Highways

Field Office Boundary
Master Leasing Plan Area
Indian Creek ACEC (Closed)

Land Status
Bureau of Land Management
US Forest Service
National Park Service
State
State Parks and Recreation
Private

0 5 10 Kilometers
0 5 10 Miles

N W E S

This product may not meet BLM standards for accuracy and content. Different data sources and input scales may cause some misalignment of data layers. No warranty is made by the Bureau of Land Management for the use of the data for purposes not intended by the BLM.

Map 2-43-A/B/D Lavender Mesa ACEC (NSO)

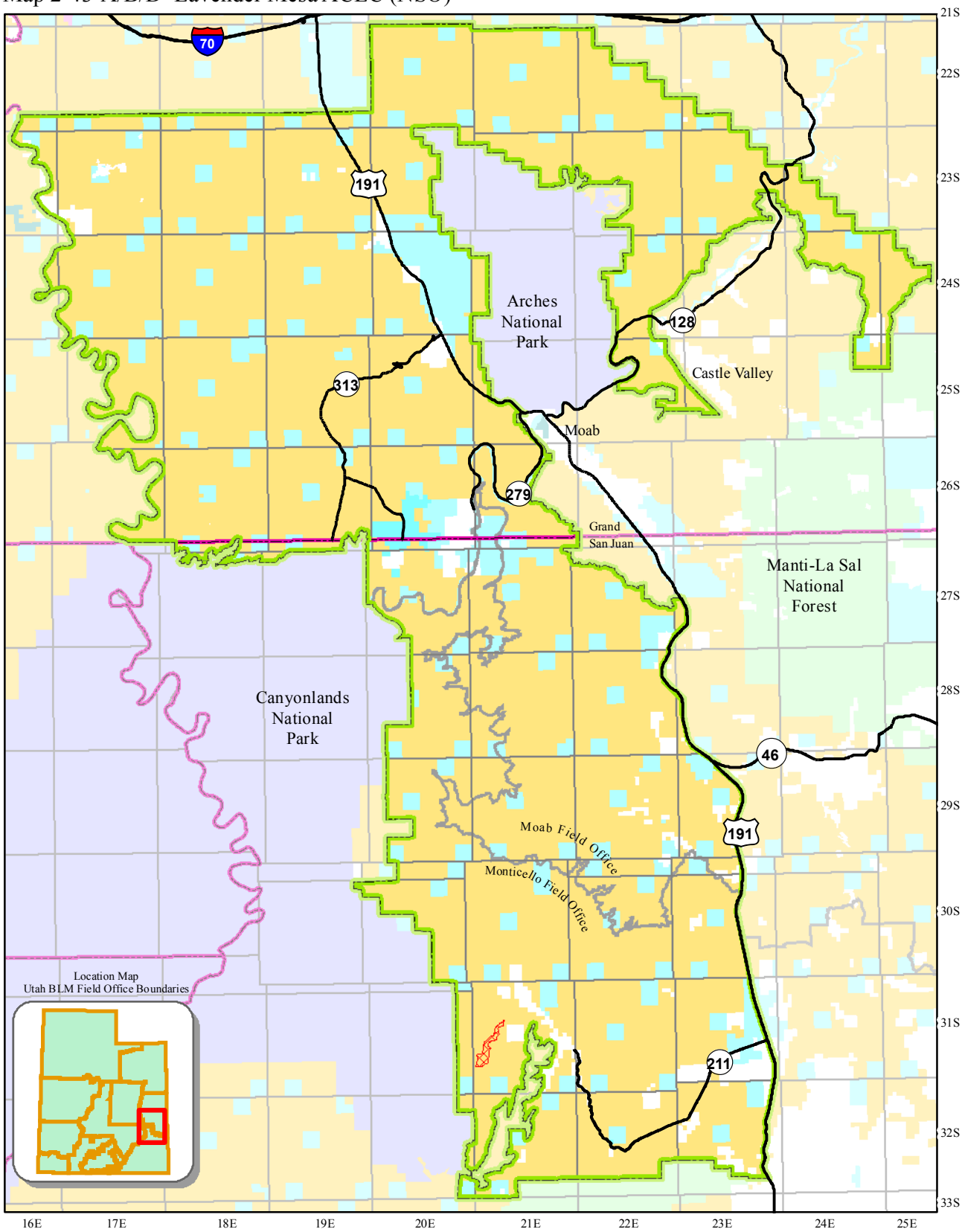

County Boundaries
State and Federal Highways

Field Office Boundary
Master Leasing Plan Area
Lavender Mesa ACEC (NSO)

Land Status
Bureau of Land Management
US Forest Service
National Park Service
State
State Parks and Recreation
Private

0 5 10 Kilometers
0 5 10 Miles

N W E S

This product may not meet BLM standards for accuracy and content. Different data sources and input scales may cause some misalignment of data layers. No warranty is made by the Bureau of Land Management for the use of the data for purposes not intended by the BLM.

Map 2-43-C Lavender Mesa ACEC (Closed)

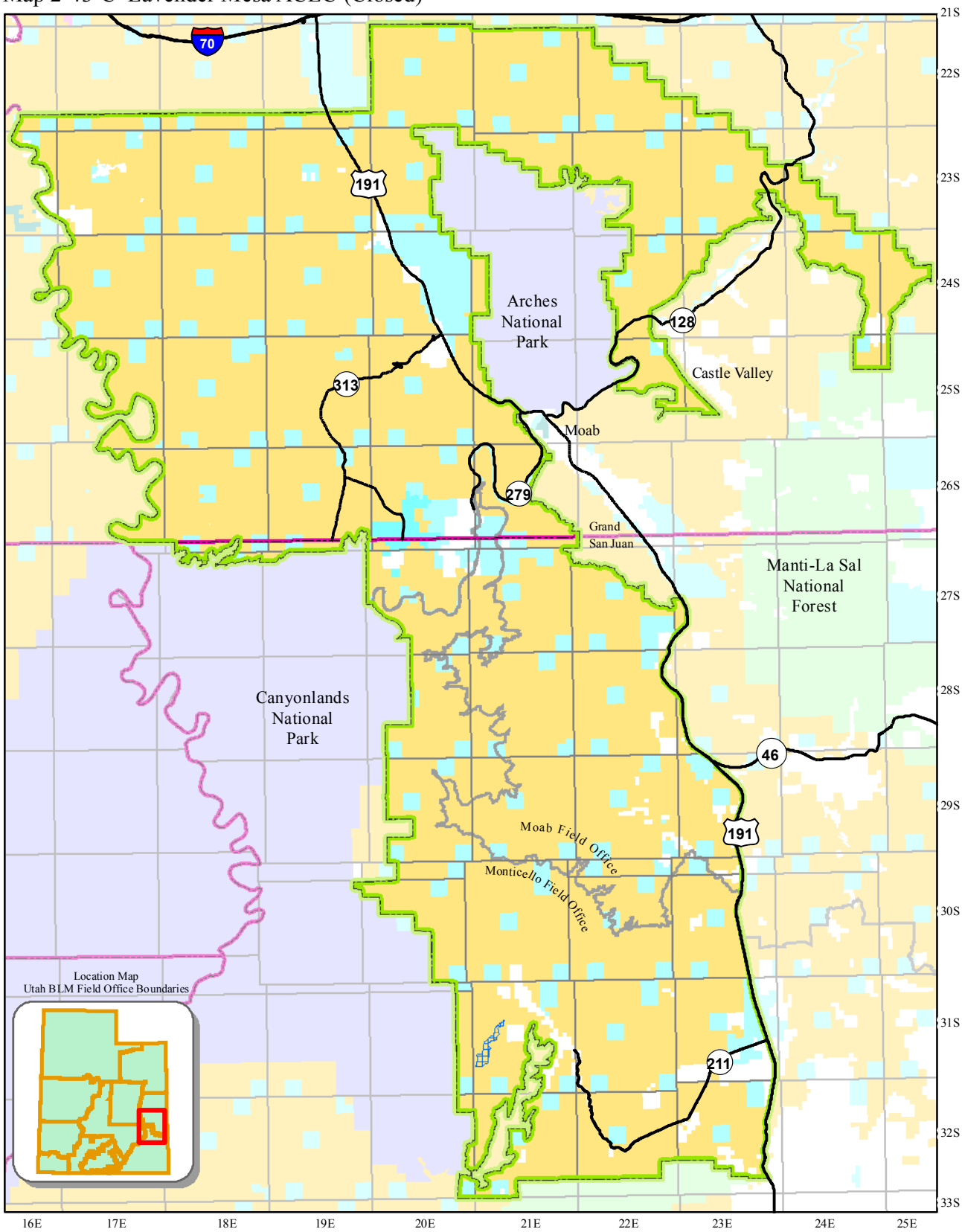

County Boundaries
State and Federal Highways

Field Office Boundary
Master Leasing Plan Area
Lavender Mesa ACEC (Closed)

Land Status
Bureau of Land Management
US Forest Service
National Park Service
State
State Parks and Recreation
Private

0 5 10 Kilometers
0 5 10 Miles

N W E S

This product may not meet BLM standards for accuracy and content. Different data sources and input scales may cause some misalignment of data layers. No warranty is made by the Bureau of Land Management for the use of the data for purposes not intended by the BLM.

Map 2-44-A/B/D Shay Canyon ACEC (NSO)

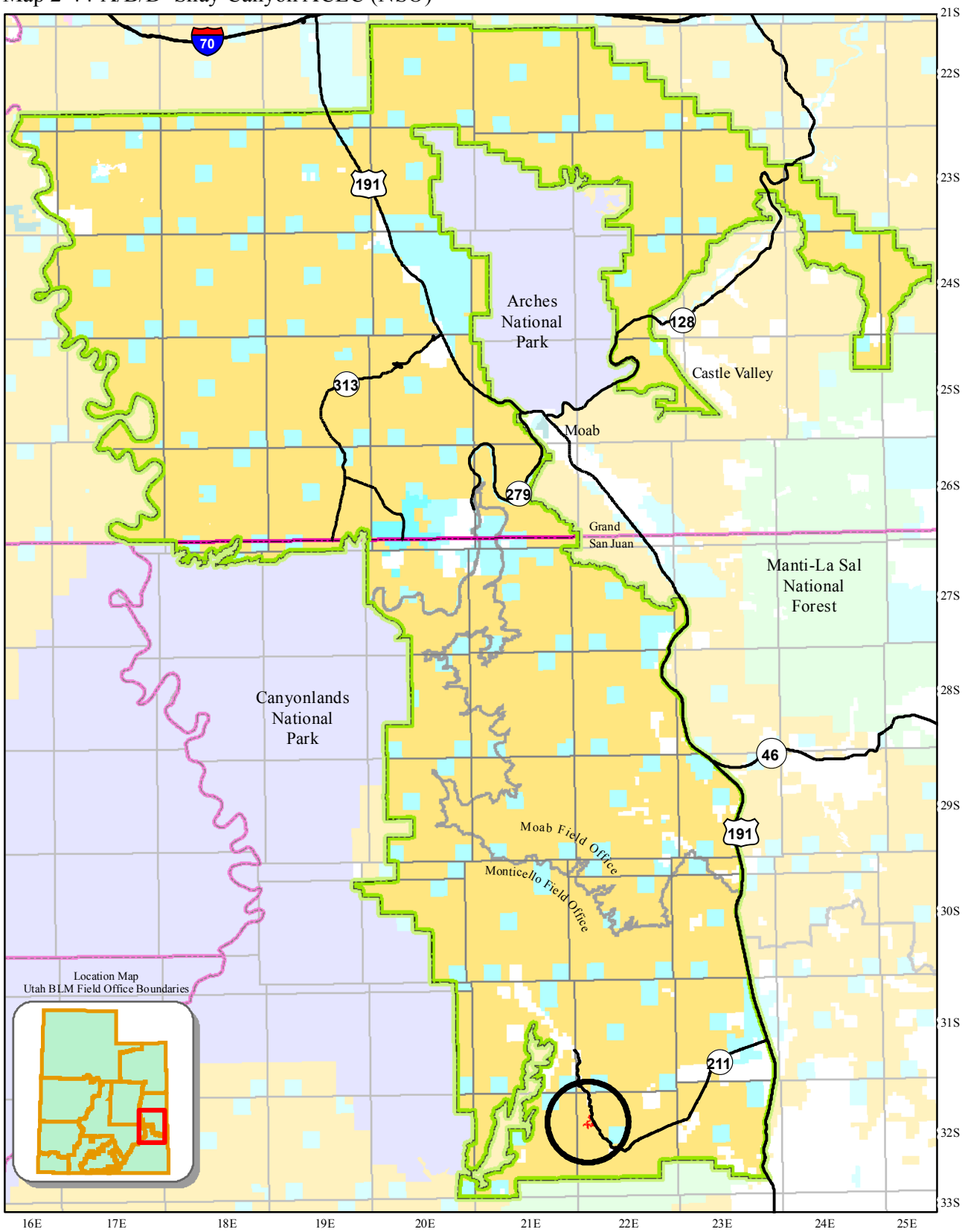

County Boundaries
State and Federal Highways

Field Office Boundary
Master Leasing Plan Area
Shay Canyon ACEC (NSO)

Land Status
Bureau of Land Management
US Forest Service
National Park Service
State
State Parks and Recreation
Private

0 5 10 Kilometers
0 5 10 Miles

N W E S

This product may not meet BLM standards for accuracy and content. Different data sources and input scales may cause some misalignment of data layers. No warranty is made by the Bureau of Land Management for the use of the data for purposes not intended by the BLM.

Map 2-46-B/D Old Spanish National Historic Trail Resource Condition Category II Sites (CSU)

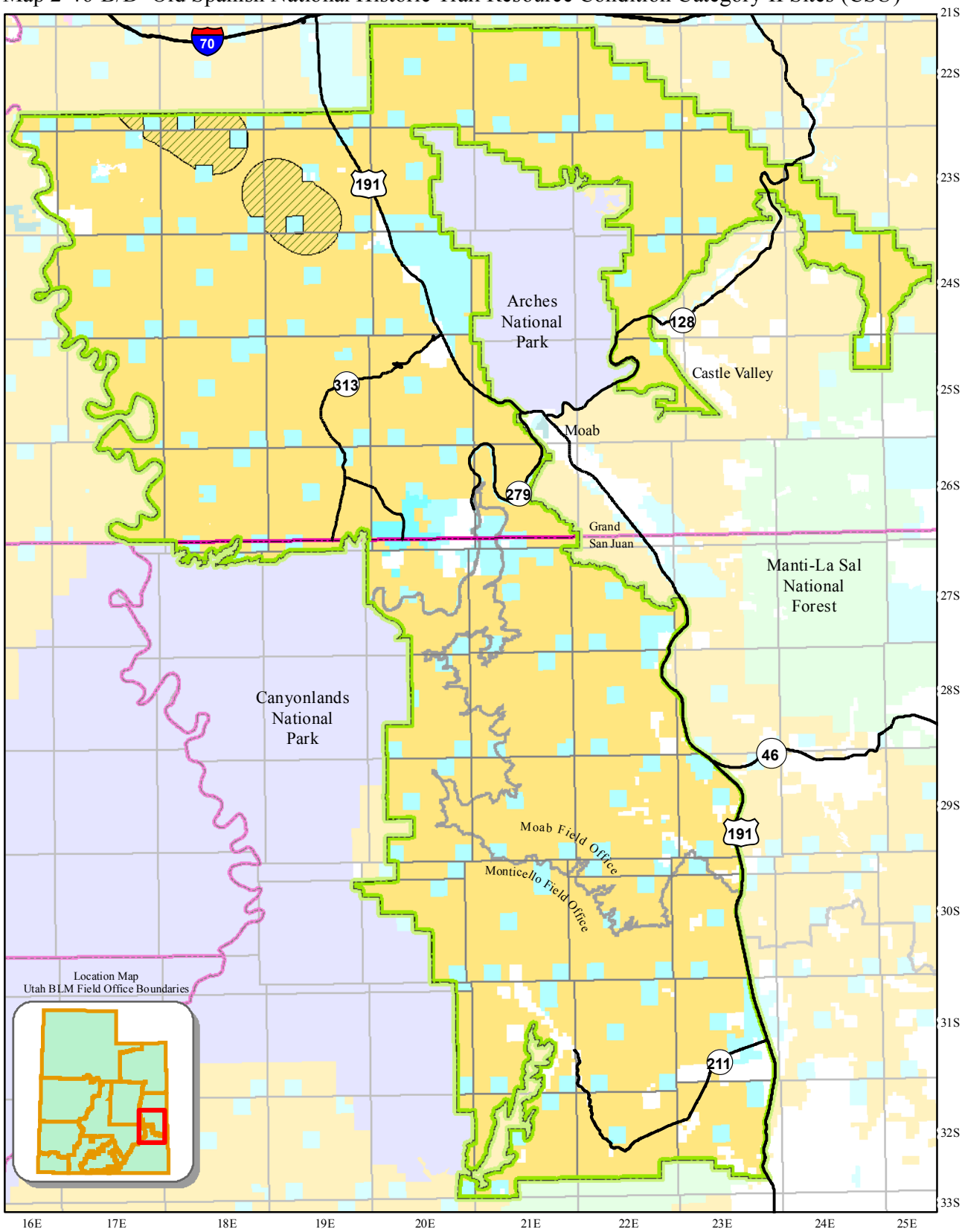

County Boundaries
State and Federal Highways

Field Office Boundary
Master Leasing Plan Area
Old Spanish Trail NHT II Category Sites (CSU)

Land Status
Bureau of Land Management
US Forest Service
National Park Service
State
State Parks and Recreation
Private

0 5 10 Kilometers
0 5 10 Miles

N W E S

This product may not meet BLM standards for accuracy and content. Different data sources and input scales may cause some misalignment of data layers. No warranty is made by the Bureau of Land Management for the use of the data for purposes not intended by the BLM.

Map 2-44-C Shay Canyon ACEC (Closed)

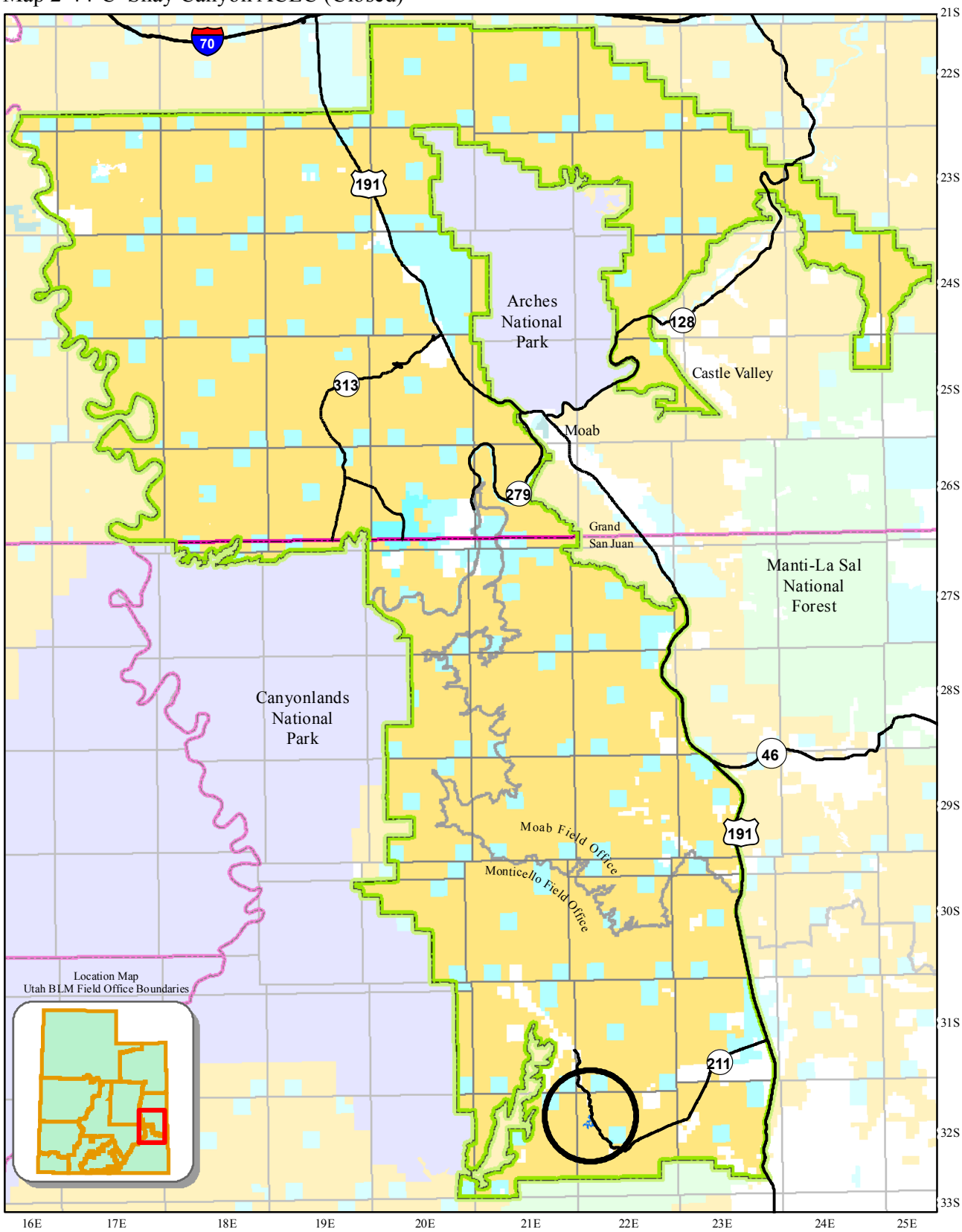

County Boundaries
State and Federal Highways

Field Office Boundary
Master Leasing Plan Area
Shay Canyon ACEC (Closed)

Land Status
Bureau of Land Management
US Forest Service
National Park Service
State
State Parks and Recreation
Private

0 5 10 Kilometers
0 5 10 Miles

N W E S

This product may not meet BLM standards for accuracy and content. Different data sources and input scales may cause some misalignment of data layers. No warranty is made by the Bureau of Land Management for the use of the data for purposes not intended by the BLM.

Map 2-45-A/B/D Ten Mile Wash ACEC (NSO)

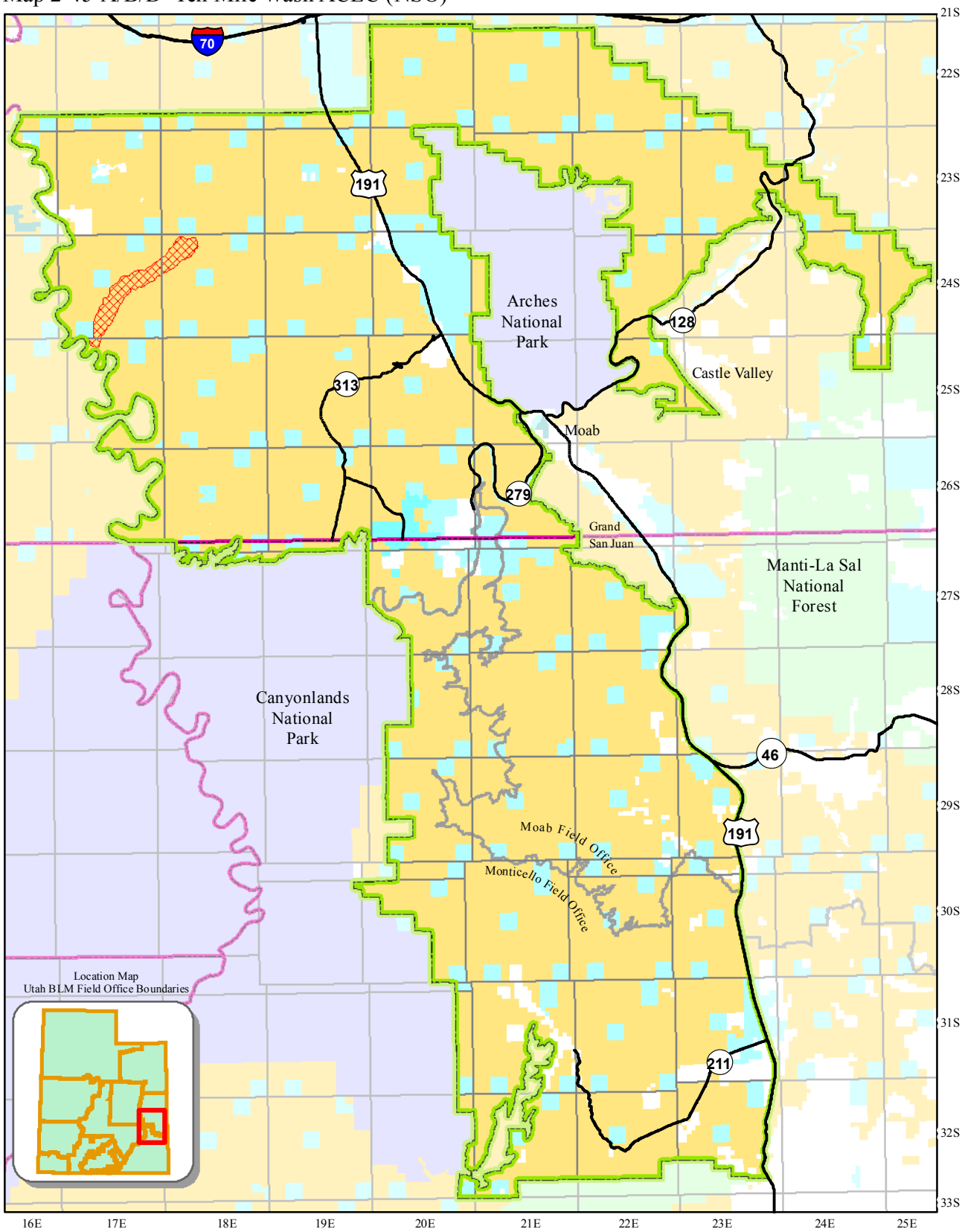

County Boundaries
State and Federal Highways

Field Office Boundary
Master Leasing Plan Area
Ten Mile Wash ACEC (NSO)

Land Status
Bureau of Land Management
US Forest Service
National Park Service
State
State Parks and Recreation
Private

0 5 10 Kilometers
0 5 10 Miles

N W E S

This product may not meet BLM standards for accuracy and content. Different data sources and input scales may cause some misalignment of data layers. No warranty is made by the Bureau of Land Management for the use of the data for purposes not intended by the BLM.

Map 2-46-C Old Spanish National Historic Trail (NSO)

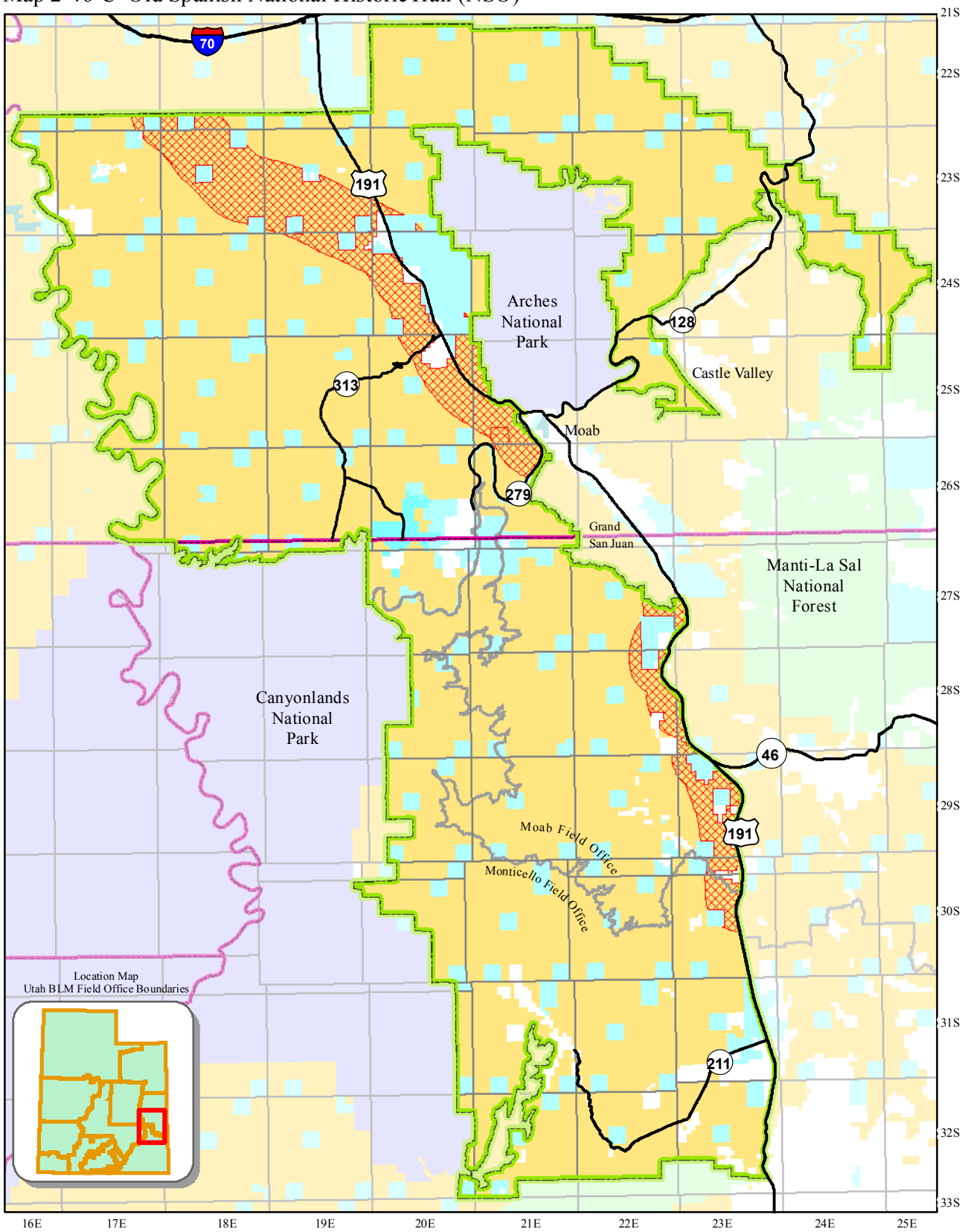

County Boundaries
State and Federal Highways

Field Office Boundary
Master Leasing Plan Area
Old Spanish Trail (NSO)

Land Status
Bureau of Land Management
US Forest Service
National Park Service
State
State Parks and Recreation
Private

0 5 10 Kilometers
0 5 10 Miles

N W E S

This product may not meet BLM standards for accuracy and content. Different data sources and input scales may cause some misalignment of data layers. No warranty is made by the Bureau of Land Management for the use of the data for purposes not intended by the BLM.

Map 2-45-C Ten Mile Wash ACEC (Closed)

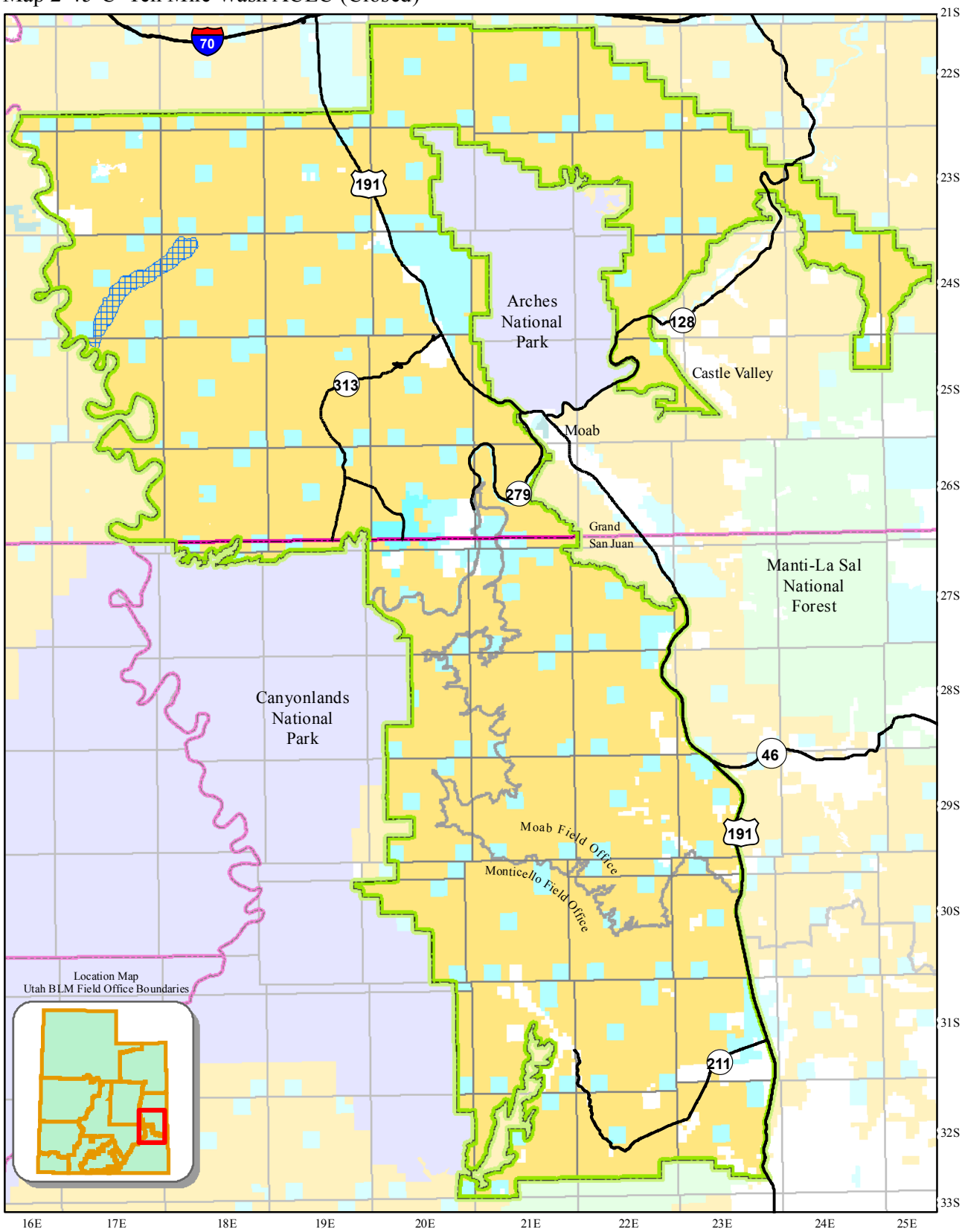

County Boundaries
State and Federal Highways

Field Office Boundary
Master Leasing Plan Area
Ten Mile Wash ACEC (Closed)

Land Status
Bureau of Land Management
US Forest Service
National Park Service
State
State Parks and Recreation
Private

0 5 10 Kilometers
0 5 10 Miles

N W E S

This product may not meet BLM standards for accuracy and content. Different data sources and input scales may cause some misalignment of data layers. No warranty is made by the Bureau of Land Management for the use of the data for purposes not intended by the BLM.

Map 2-47-A/B/D Suitable Wild and Scenic River Segments along the Colorado and Green Rivers (NSO)

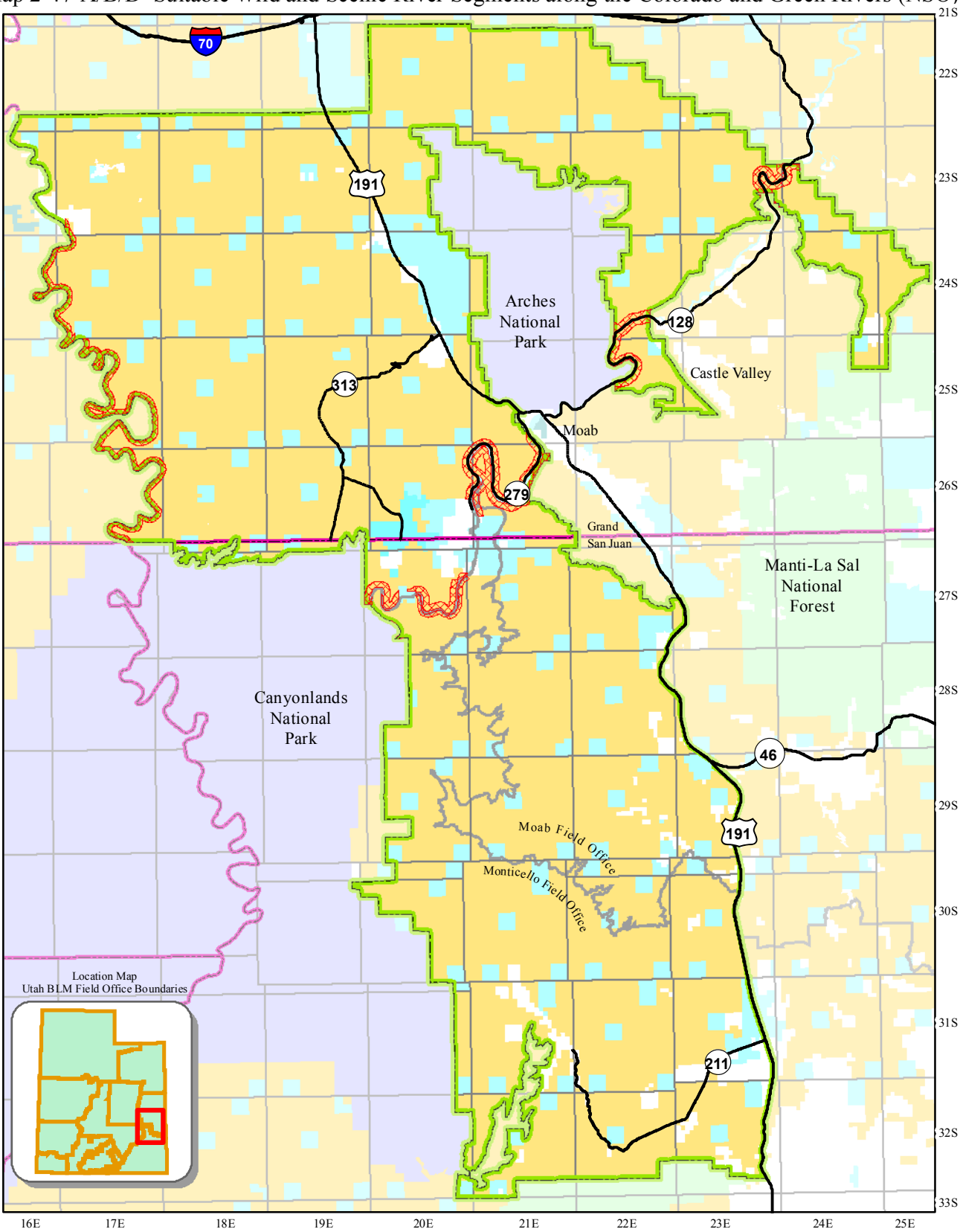

County Boundaries
State and Federal Highways

Field Office Boundary
Master Leasing Plan Area
Suitable Wild and Scenic River Segments (NSO)

Land Status
Bureau of Land Management
US Forest Service
National Park Service
State
State Parks and Recreation
Private

0 5 10 Kilometers
0 5 10 Miles

N W E S

This product may not meet BLM standards for accuracy and content. Different data sources and input scales may cause some misalignment of data layers. No warranty is made by the Bureau of Land Management for the use of the data for purposes not intended by the BLM.

Map 2-47-C Suitable Wild and Scenic River Segments along the Colorado and Green Rivers (Closed)

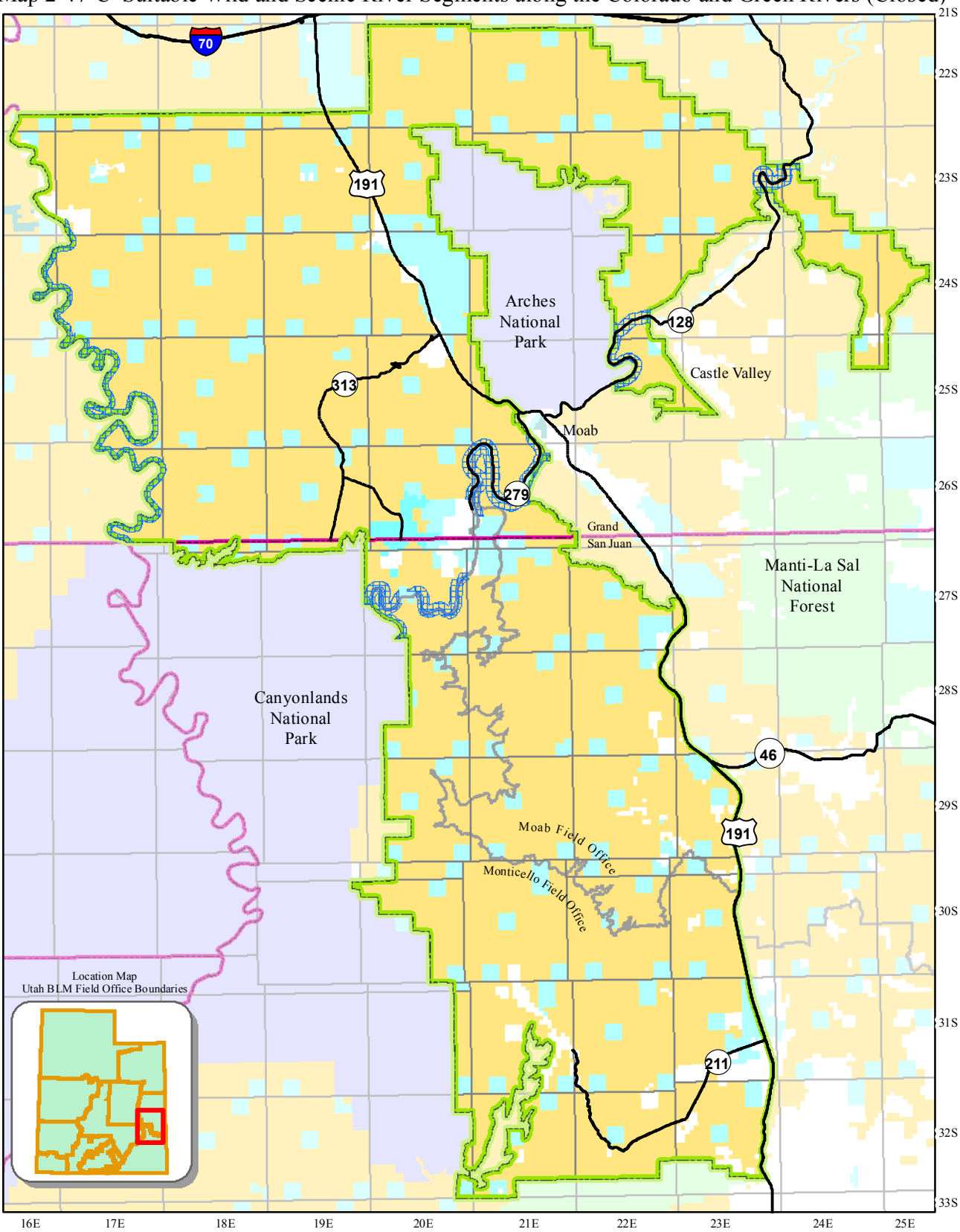

County Boundaries
State and Federal Highways

Field Office Boundary
Master Leasing Plan Area
Suitable Wild and Scenic River Segments (Closed)

Land Status
Bureau of Land Management
US Forest Service
National Park Service
State
State Parks and Recreation
Private

0 5 10 Kilometers
0 5 10 Miles

N W E S

This product may not meet BLM standards for accuracy and content. Different data sources and input scales may cause some misalignment of data layers. No warranty is made by the Bureau of Land Management for the use of the data for purposes not intended by the BLM.

Map 2-48-A/B/C/D Suitable Wild and Scenic River Segment #3 along the Colorado River (Closed)

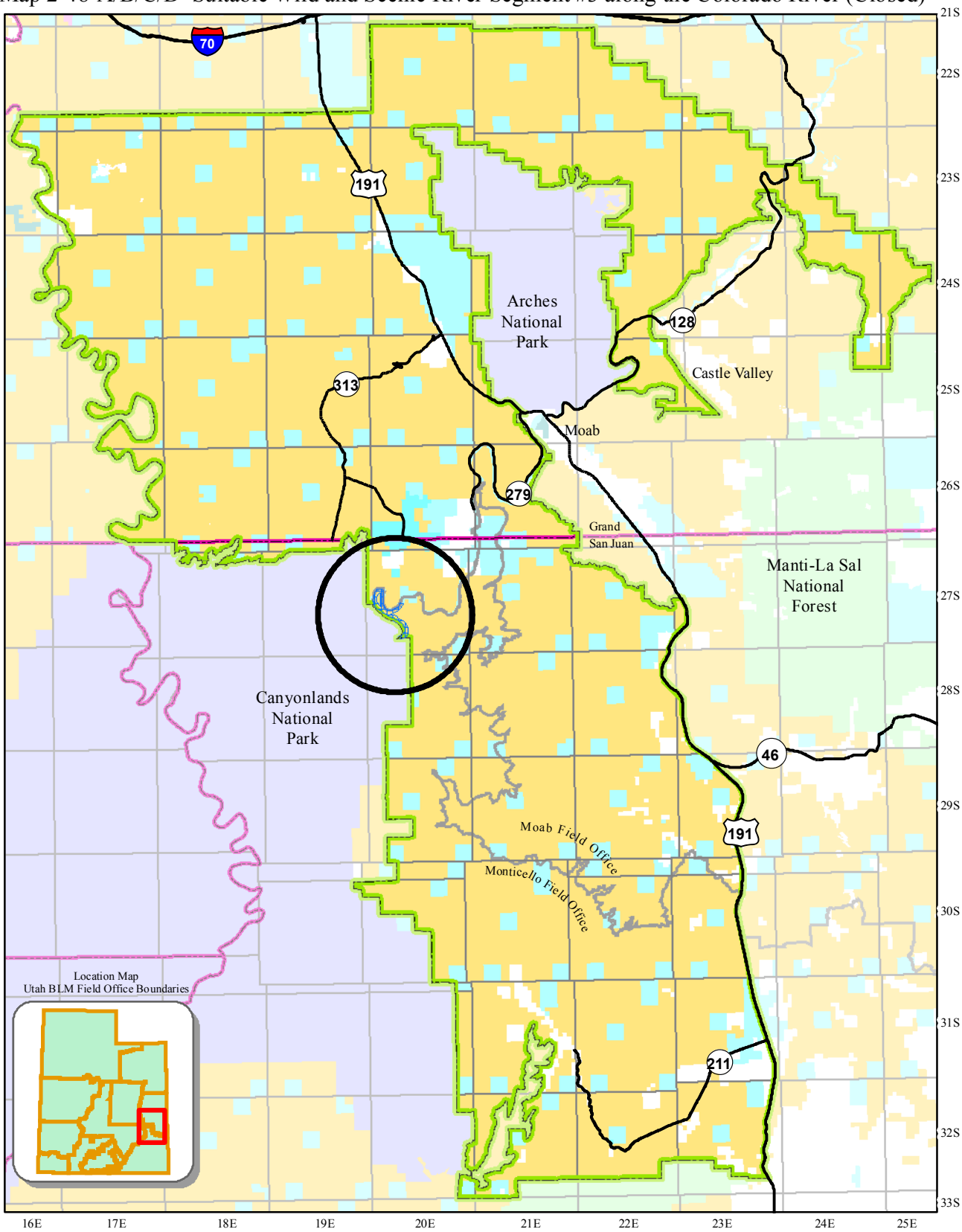

County Boundaries
State and Federal Highways

Field Office Boundary
Master Leasing Plan Area
Suitable Wild and Scenic River Segment #3 (Closed)

Land Status
Bureau of Land Management
US Forest Service
National Park Service
State
State Parks and Recreation
Private

0 5 10 Kilometers
0 5 10 Miles

N W E S

This product may not meet BLM standards for accuracy and content. Different data sources and input scales may cause some misalignment of data layers. No warranty is made by the Bureau of Land Management for the use of the data for purposes not intended by the BLM.

Map 2-49-A/B/C/D Colorado River Endangered Fish Habitat (LN)

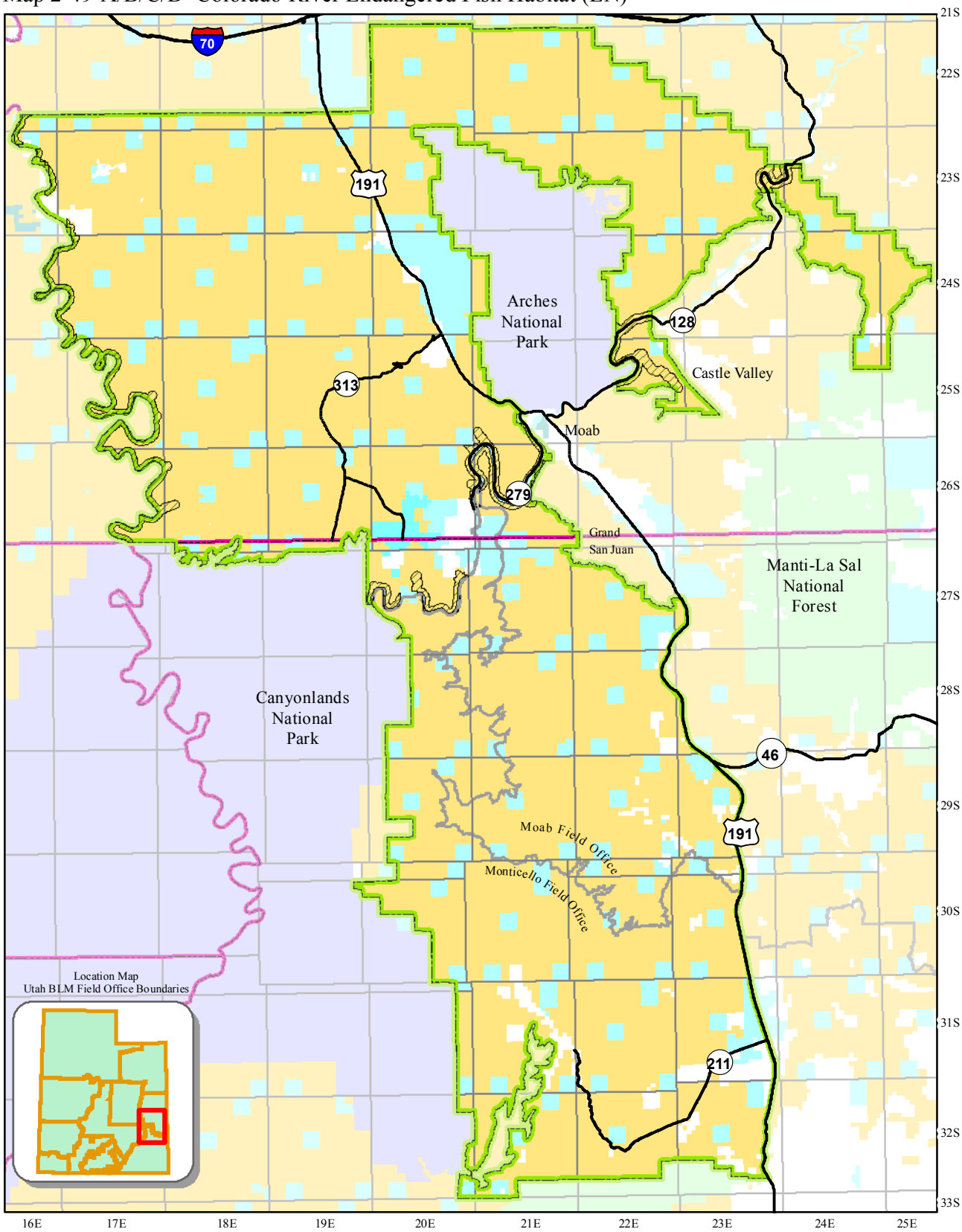

County Boundaries
State and Federal Highways

Field Office Boundary
Master Leasing Plan Area
Colorado River Endangered Fish Critical Habitat (LN)

Land Status

Bureau of Land Management
US Forest Service
National Park Service
State
State Parks and Recreation
Private

0 5 10 Kilometers
0 5 10 Miles

N W E S

This product may not meet BLM standards for accuracy and content. Different data sources and input scales may cause some misalignment of data layers. No warranty is made by the Bureau of Land Management for the use of the data for purposes not intended by the BLM.

Map 2-50-A/B/C/D Critical Habitat for Mexican Spotted Owl (LN)

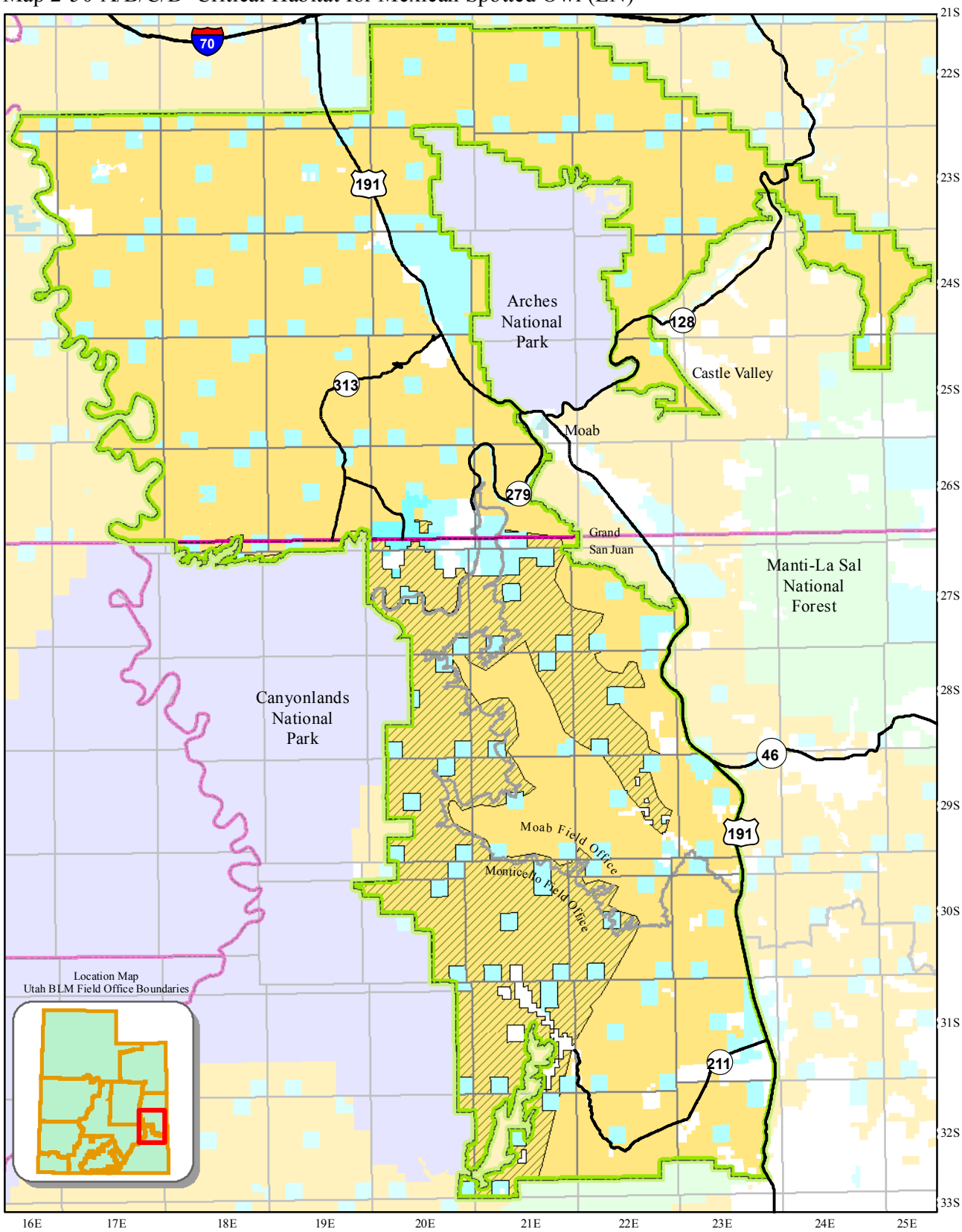

County Boundaries
State and Federal Highways

Field Office Boundary
Master Leasing Plan Area
Critical Habitat for Mexican Spotted Owl (LN)

Land Status

Bureau of Land Management
US Forest Service
National Park Service
State
State Parks and Recreation
Private

0 5 10 Kilometers
0 5 10 Miles

N W E S

This product may not meet BLM standards for accuracy and content. Different data sources and input scales may cause some misalignment of data layers. No warranty is made by the Bureau of Land Management for the use of the data for purposes not intended by the BLM.

Map 2-51-A/B/C/D Southwestern Willow Flycatcher Suitable Habitat (LN)

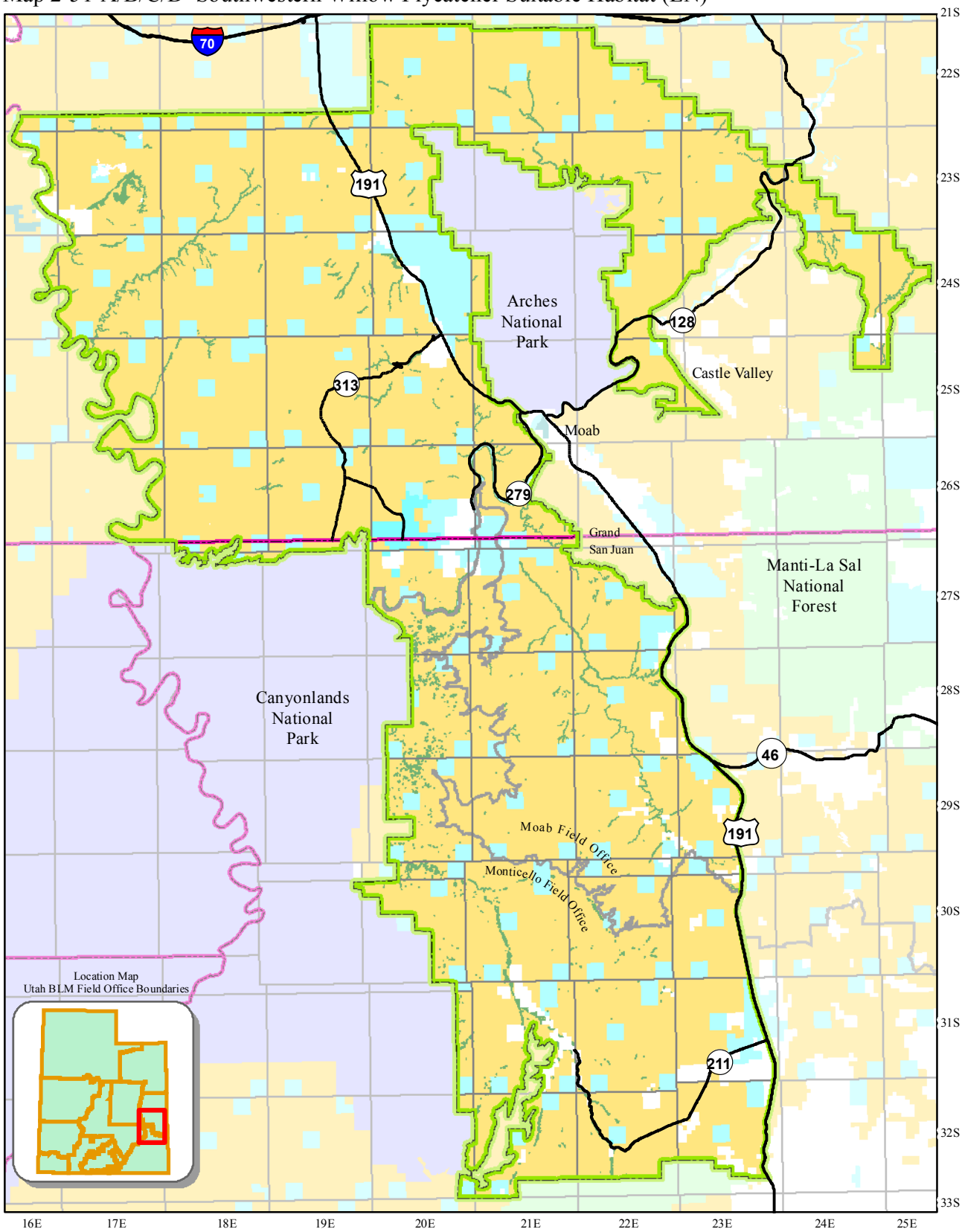

County Boundaries
State and Federal Highways

Field Office Boundary
Master Leasing Plan Area
Southwestern Willow Flycatcher Suitable Habitat (LN)

Land Status

Bureau of Land Management
US Forest Service
National Park Service
State
State Parks and Recreation
Private

0 5 10 Kilometers
0 5 10 Miles

N W E S

This product may not meet BLM standards for accuracy and content. Different data sources and input scales may cause some misalignment of data layers. No warranty is made by the Bureau of Land Management for the use of the data for purposes not intended by the BLM.

Map 2-52-A/B/C/D Yellow-billed Cuckoo Habitat (LN)

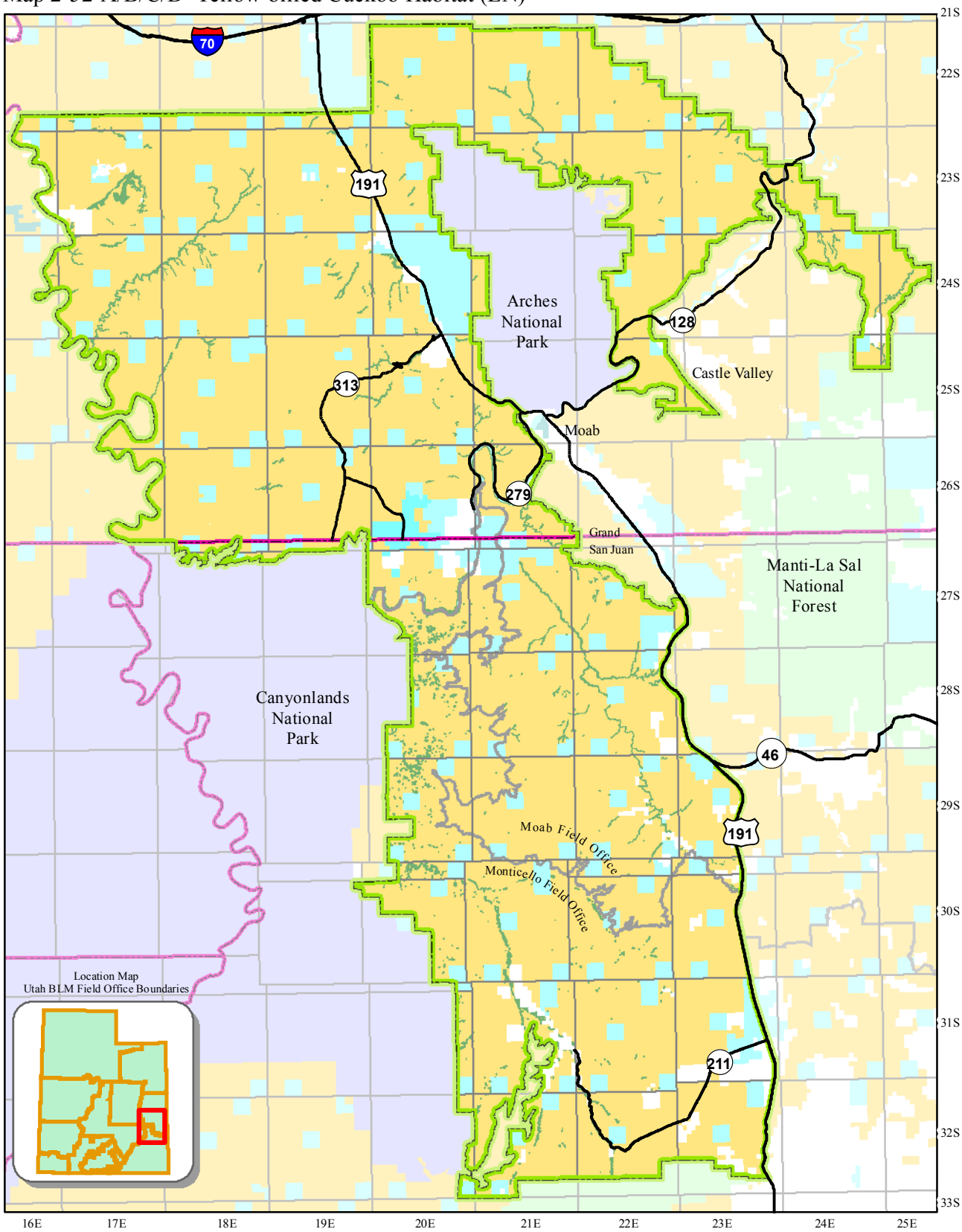

County Boundaries
State and Federal Highways

Field Office Boundary
Master Leasing Plan Area
Yellow-billed Cudkoo Habitat (LN)

Land Status

Bureau of Land Management
US Forest Service
National Park Service
State
State Parks and Recreation
Private

0 5 10
Kilometers
0 5 10
Miles

N
W E
S

This product may not meet BLM standards for accuracy and content. Different data sources and input scales may cause some misalignment of data layers. No warranty is made by the Bureau of Land Management for the use of the data for purposes not intended by the BLM.

Map 2-53-B/C/D BLM Sensitive Plant Habitat (CSU)

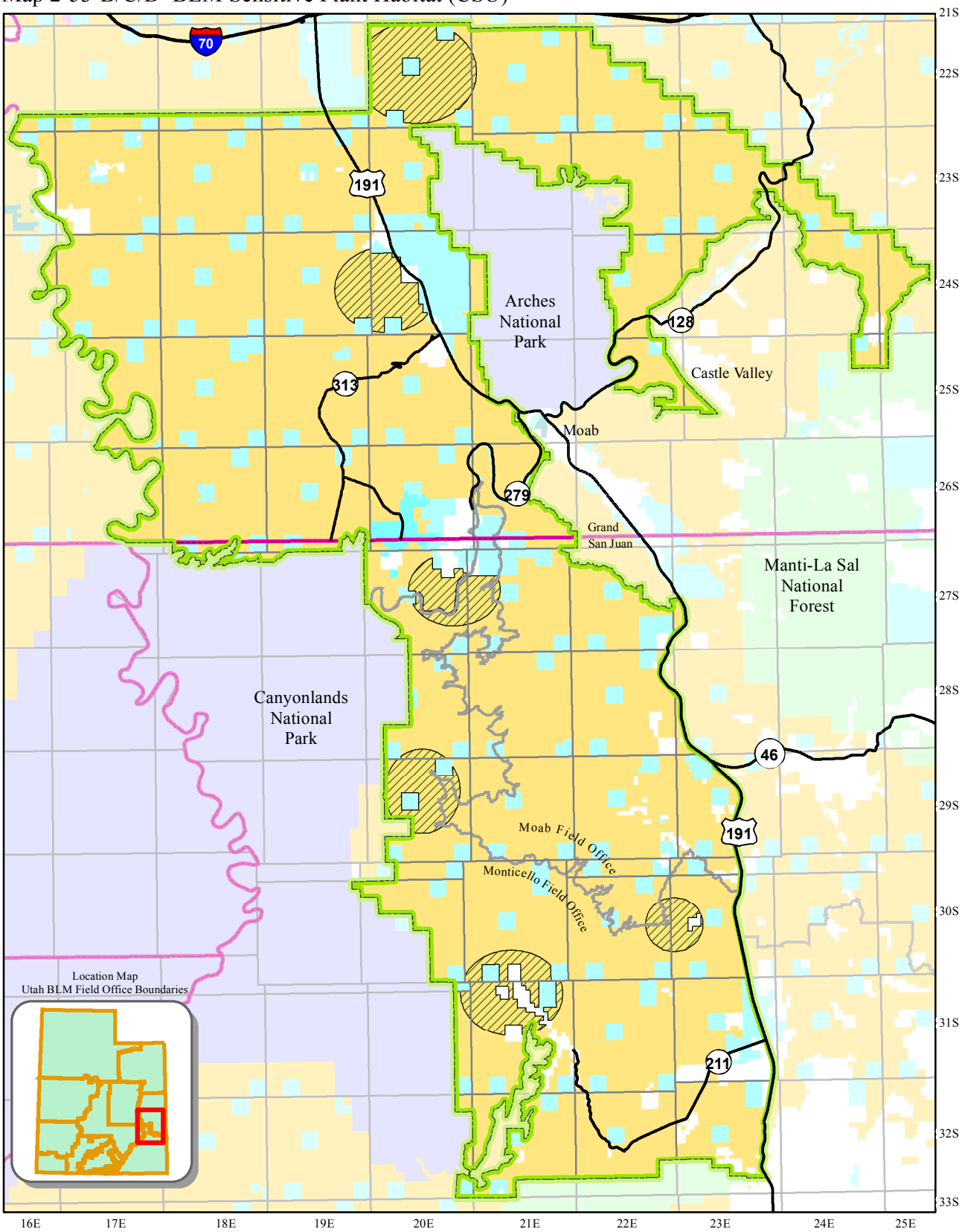

County Boundaries
State and Federal Highways

Field Office Boundary
Master Leasing Plan Area
BLM Sensitive Plant Habitat (CSU)

Land Status
Bureau of Land Management
US Forest Service
National Park Service
State
State Parks and Recreation
Private

0 5 10 Kilometers
0 5 10 Miles

N W E S

This product may not meet BLM standards for accuracy and content. Different data sources and input scales may cause some misalignment of data layers. No warranty is made by the Bureau of Land Management for the use of the data for purposes not intended by the BLM.

Map 2-54-B/D Sagebrush/Steppe Habitat with Moderately High to Very High Ecological Intactness (CSU)

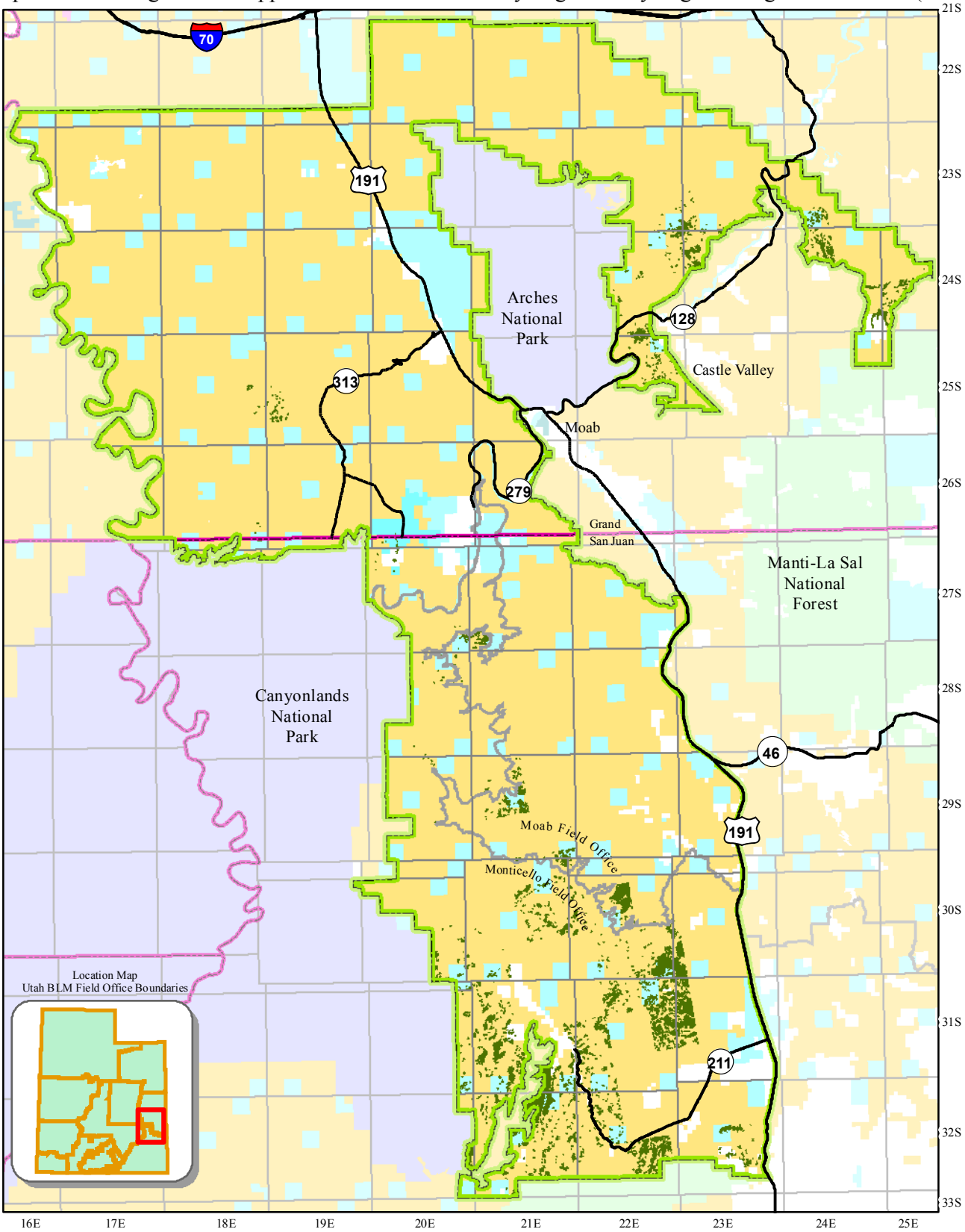

County Boundaries
State and Federal Highways

Field Office Boundary
Master Leasing Plan Area
Sagebrush/Steppe Habitat (CSU)

Land Status
Bureau of Land Management
US Forest Service
National Park Service
State
State Parks and Recreation
Private

0 5 10 Kilometers
0 5 10 Miles

N W E S

This product may not meet BLM standards for accuracy and content. Different data sources and input scales may cause some misalignment of data layers. No warranty is made by the Bureau of Land Management for the use of the data for purposes not intended by the BLM.

Map 2-54-C Sagebrush/Steppe Habitat (CSU)

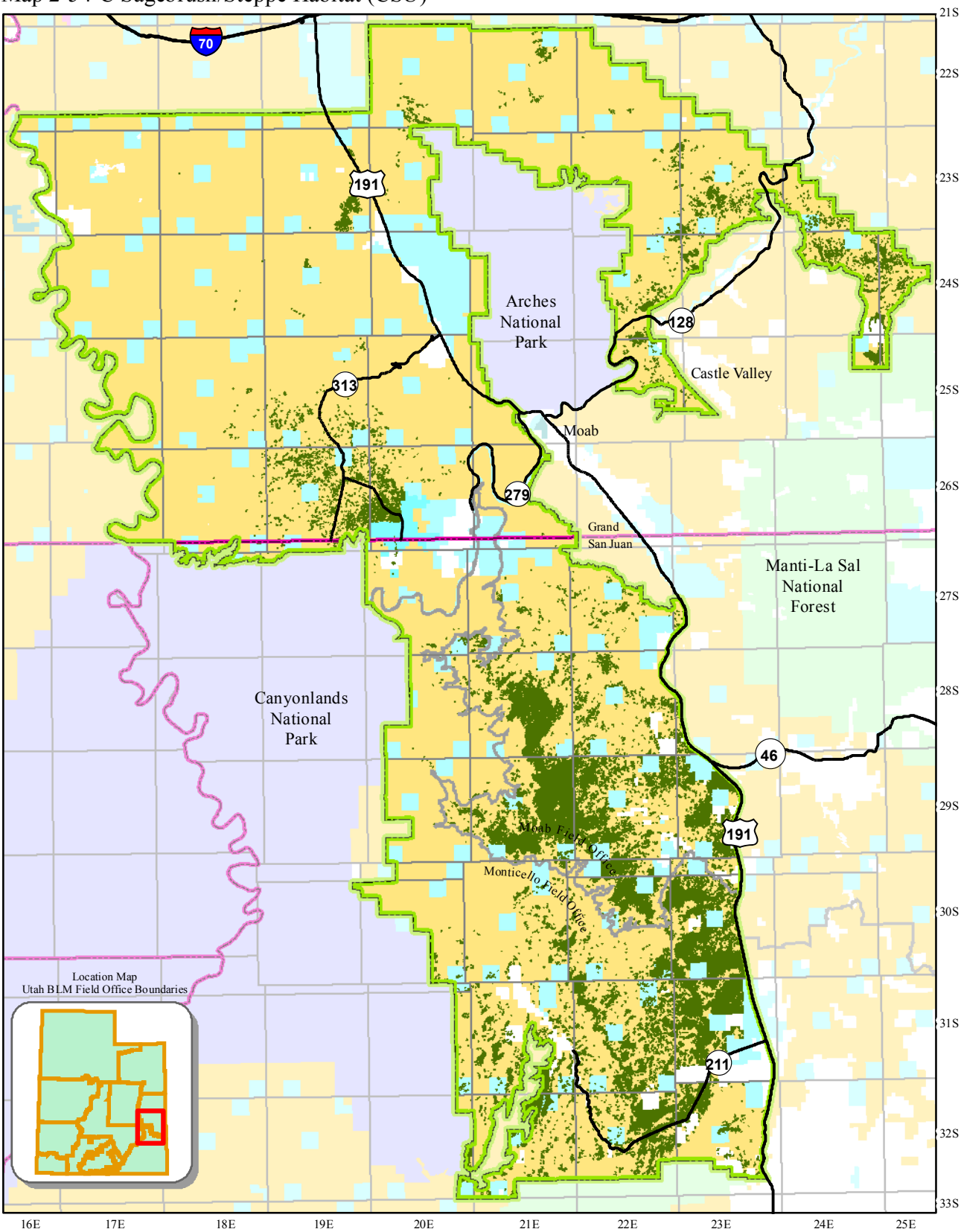

County Boundaries
State and Federal Highways

Field Office Boundary
Master Leasing Plan Area
Sagebrush/Steppe Habitat (CSU)

Land Status
Bureau of Land Management
US Forest Service
National Park Service
State
State Parks and Recreation
Private

0 5 10 Kilometers
0 5 10 Miles

N W E S

This product may not meet BLM standards for accuracy and content. Different data sources and input scales may cause some misalignment of data layers. No warranty is made by the Bureau of Land Management for the use of the data for purposes not intended by the BLM.

Map 2-55-B1/D Sagebrush/Steppe Habitat within Potash Processing Facility Areas (CSU)

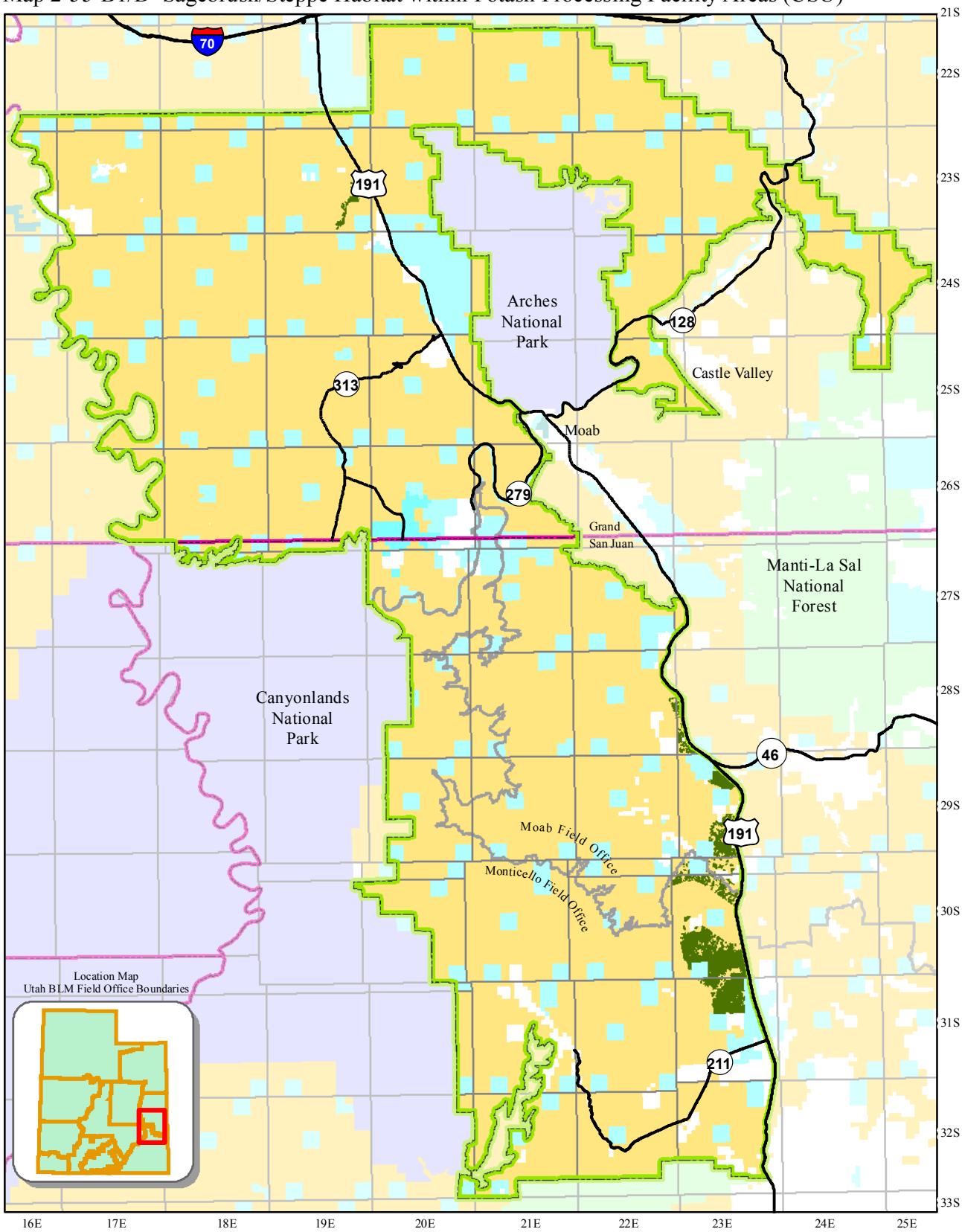

County Boundaries
State and Federal Highways

Field Office Boundary
Master Leasing Plan Area
Sagebrush/Steppe Habitat Within PPFAs (CSU)

Land Status
Bureau of Land Management
US Forest Service
National Park Service
State
State Parks and Recreation
Private

0 5 10 Kilometers
0 5 10 Miles

N W E S

This product may not meet BLM standards for accuracy and content. Different data sources and input scales may cause some misalignment of data layers. No warranty is made by the Bureau of Land Management for the use of the data for purposes not intended by the BLM.

Map 2-56-B/C/D Visual Resource Inventory Class II Areas that are Designated as Visual Resource Management Class III (Baseline CSU)

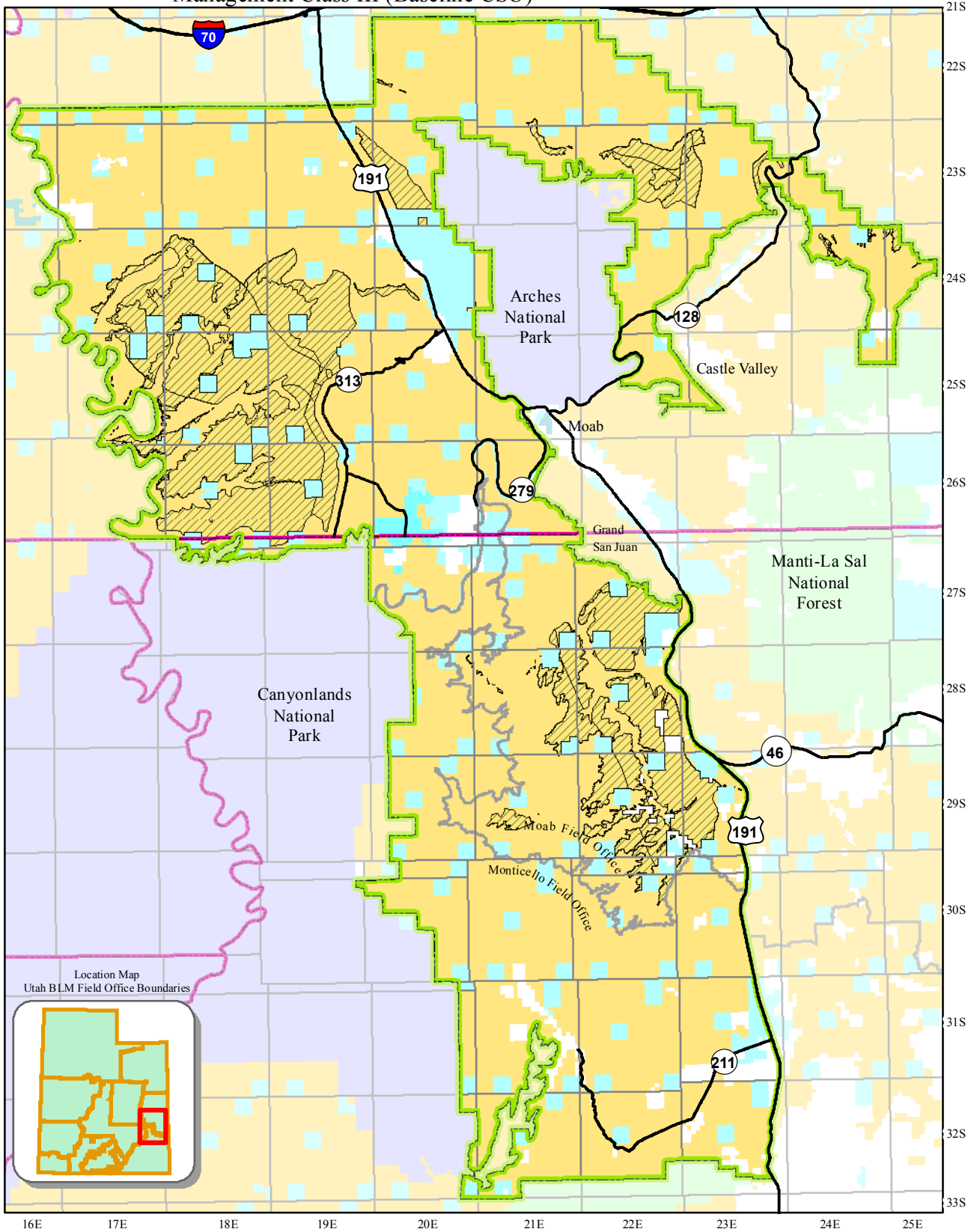

County Boundaries
State and Federal Highways

Field Office Boundary
Master Leasing Plan Area
VRI Class II Areas Designated as VRM Class III (Baseline CSU)

Land Status
Bureau of Land Management
US Forest Service
National Park Service
State
State Parks and Recreation
Private

0 5 10 Kilometers
0 5 10 Miles

N W E S

This product may not meet BLM standards for accuracy and content. Different data sources and input scales may cause some misalignment of data layers. No warranty is made by the Bureau of Land Management for the use of the data for purposes not intended by the BLM.

Map 2-57-A/B Visual Resource Management Class I Areas (NSO)

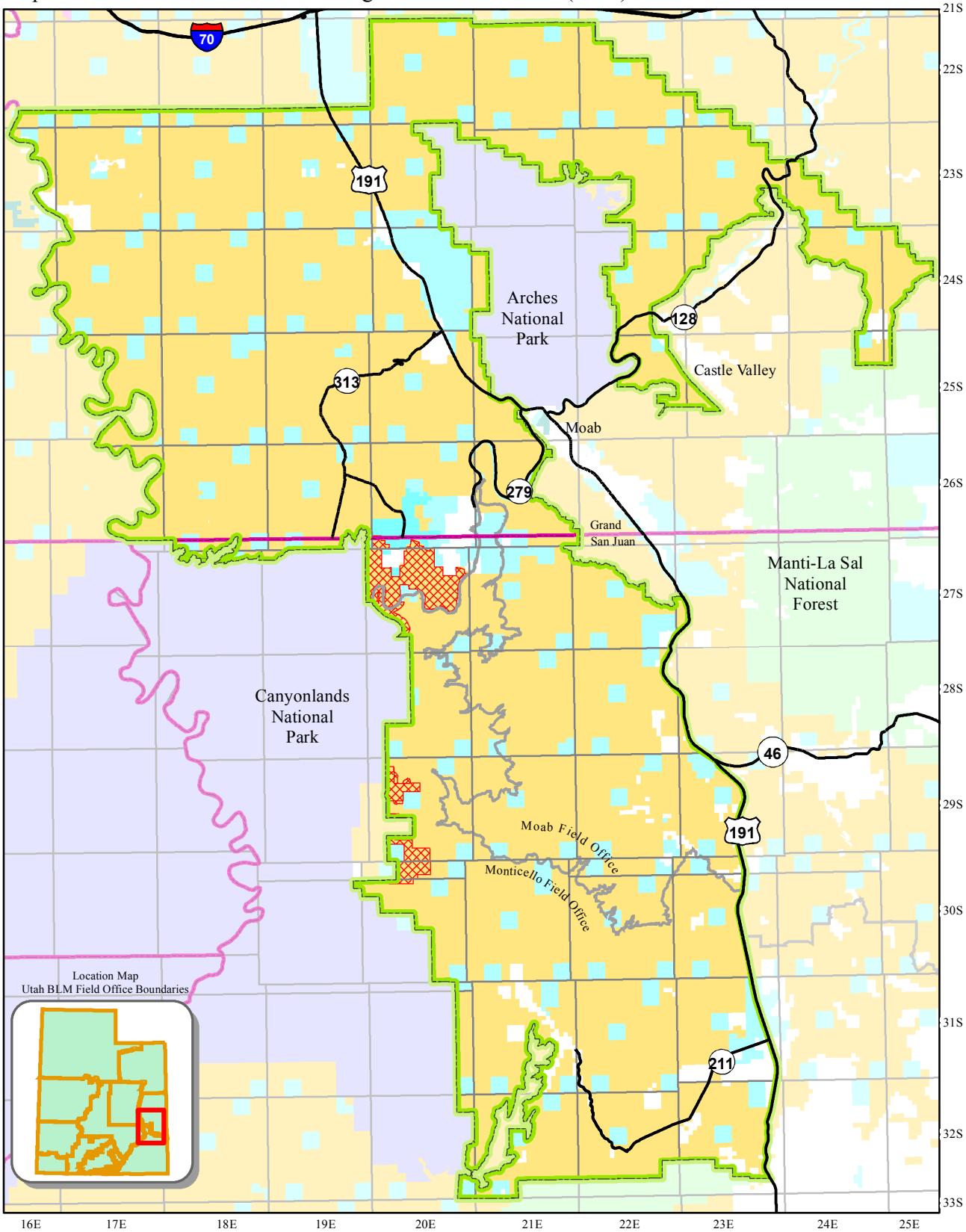

County Boundaries
State and Federal Highways

Field Office Boundary
Master Leasing Plan Area
VRM Class I Areas (NSO)

Land Status

Bureau of Land Management
US Forest Service
National Park Service
State
State Parks and Recreation
Private

0 5 10 Kilometers
0 5 10 Miles

N W E S

This product may not meet BLM standards for accuracy and content. Different data sources and input scales may cause some misalignment of data layers. No warranty is made by the Bureau of Land Management for the use of the data for purposes not intended by the BLM.

Map 2-57-C/D Visual Resource Management Class I Areas (Closed)

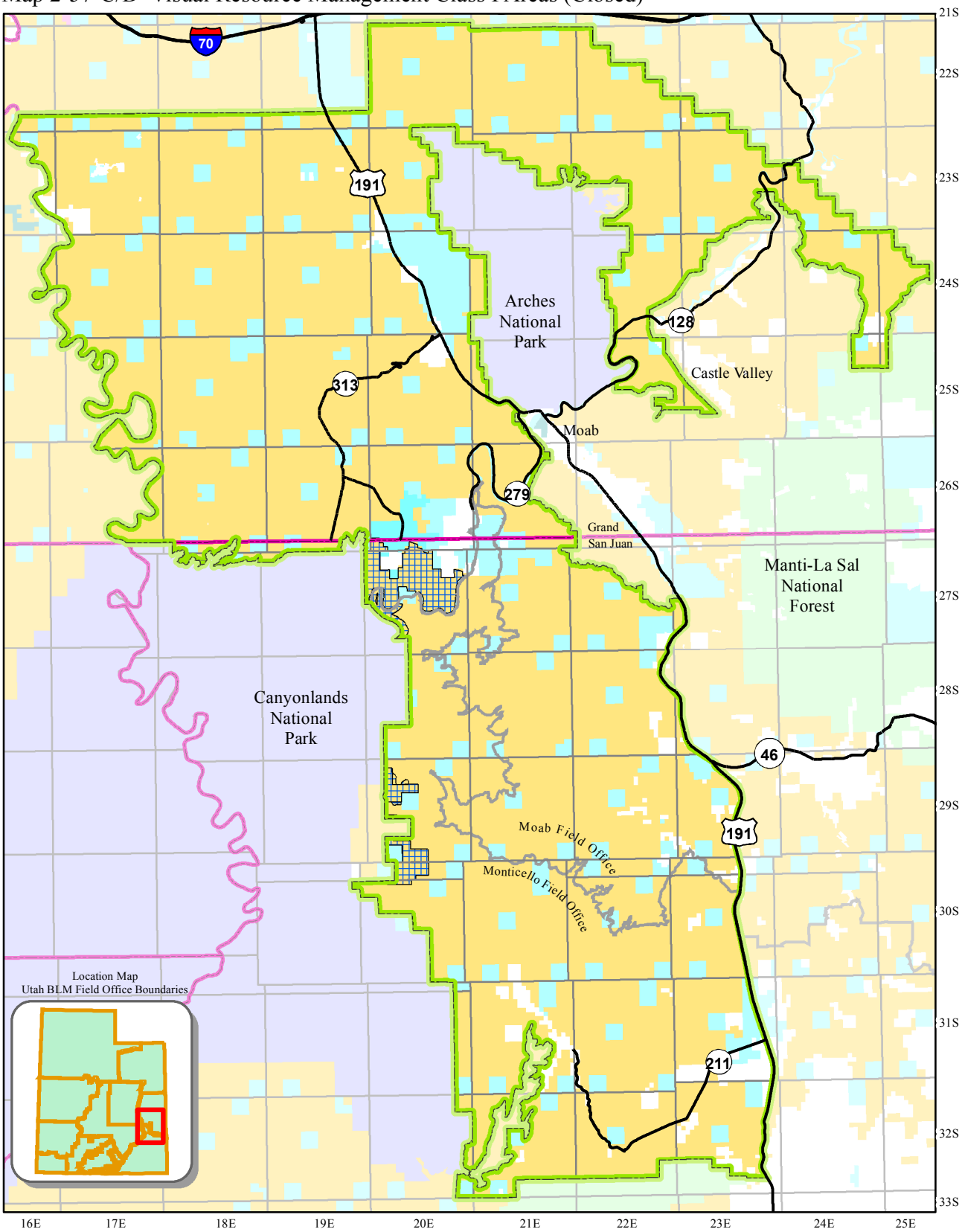

County Boundaries
State and Federal Highways

Field Office Boundary
Master Leasing Plan Area
VRM Class I Areas (Closed)

Land Status

Bureau of Land Management
US Forest Service
National Park Service
State
State Parks and Recreation
Private

0 5 10 Kilometers
0 5 10 Miles

N W E S

This product may not meet BLM standards for accuracy and content. Different data sources and input scales may cause some misalignment of data layers. No warranty is made by the Bureau of Land Management for the use of the data for purposes not intended by the BLM.

Map 2-58-A Scenic Backways and Byways (CSU)

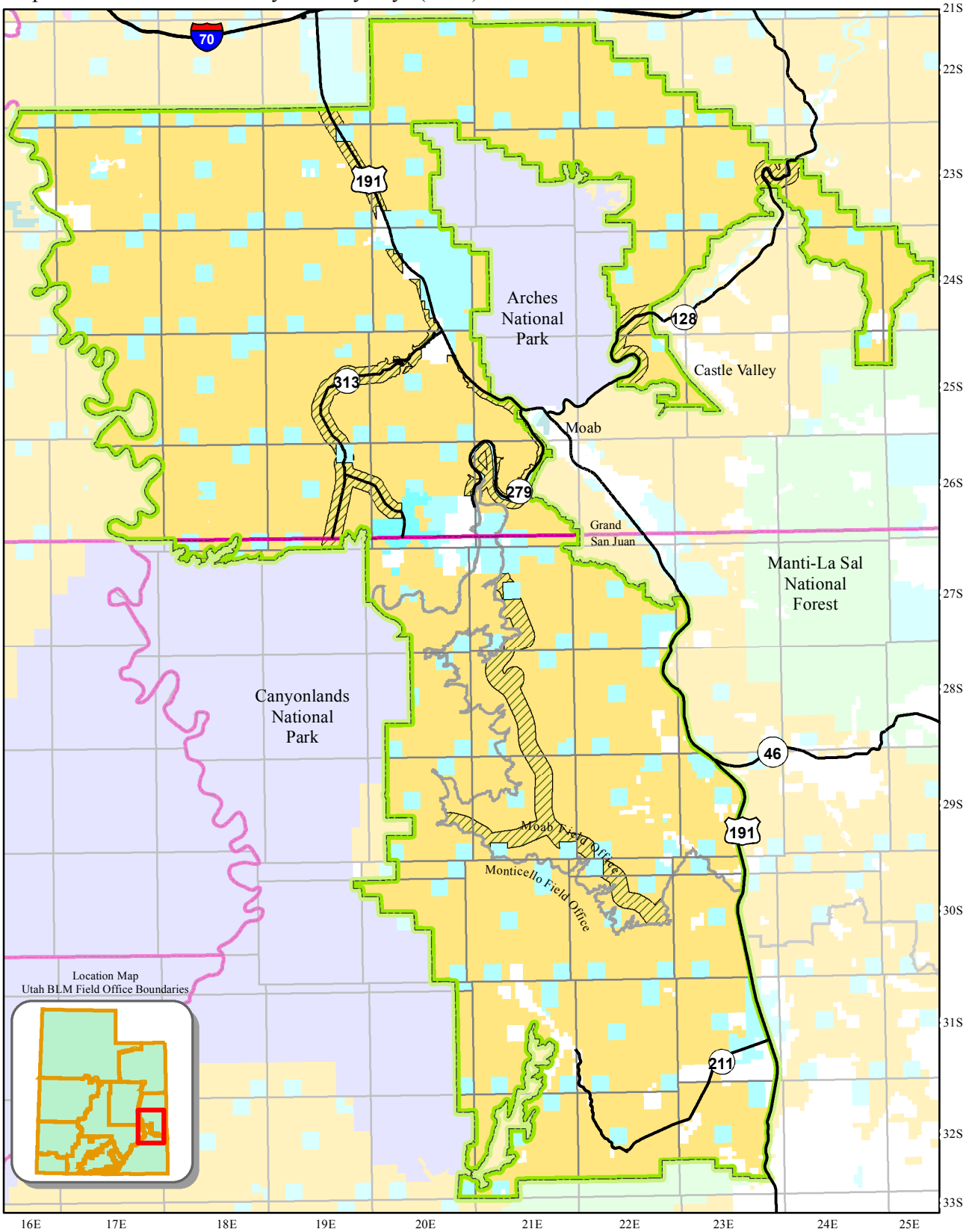

County Boundaries
State and Federal Highways

Field Office Boundary
Master Leasing Plan Area
Scenic Backways and Byways (CSU)

Land Status

Bureau of Land Management
US Forest Service
National Park Service
State
State Parks and Recreation
Private

0 5 10 Kilometers
0 5 10 Miles

N W E S

This product may not meet BLM standards for accuracy and content. Different data sources and input scales may cause some misalignment of data layers. No warranty is made by the Bureau of Land Management for the use of the data for purposes not intended by the BLM.

Map 2-58-B/D Scenic Backways and Byways (NSO)

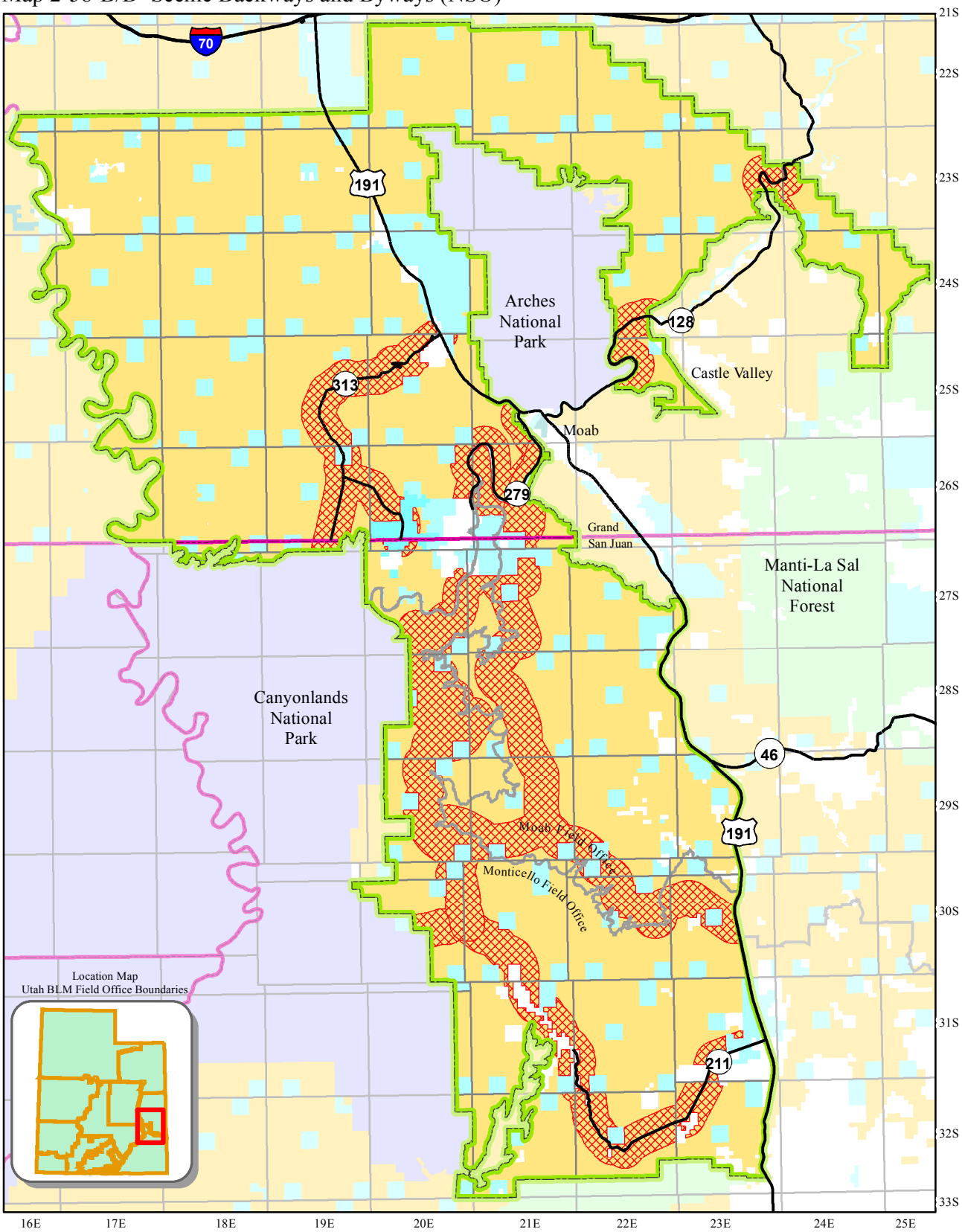

County Boundaries
State and Federal Highways

Field Office Boundary
Master Leasing Plan Area
Scenic Backways and Byways (NSO)

Land Status

Bureau of Land Management
US Forest Service
National Park Service
State
State Parks and Recreation
Private

0 5 10 Kilometers
0 5 10 Miles

N W E S

This product may not meet BLM standards for accuracy and content. Different data sources and input scales may cause some misalignment of data layers. No warranty is made by the Bureau of Land Management for the use of the data for purposes not intended by the BLM.

Map 2-58-C Scenic Backways and Byways (NSO)

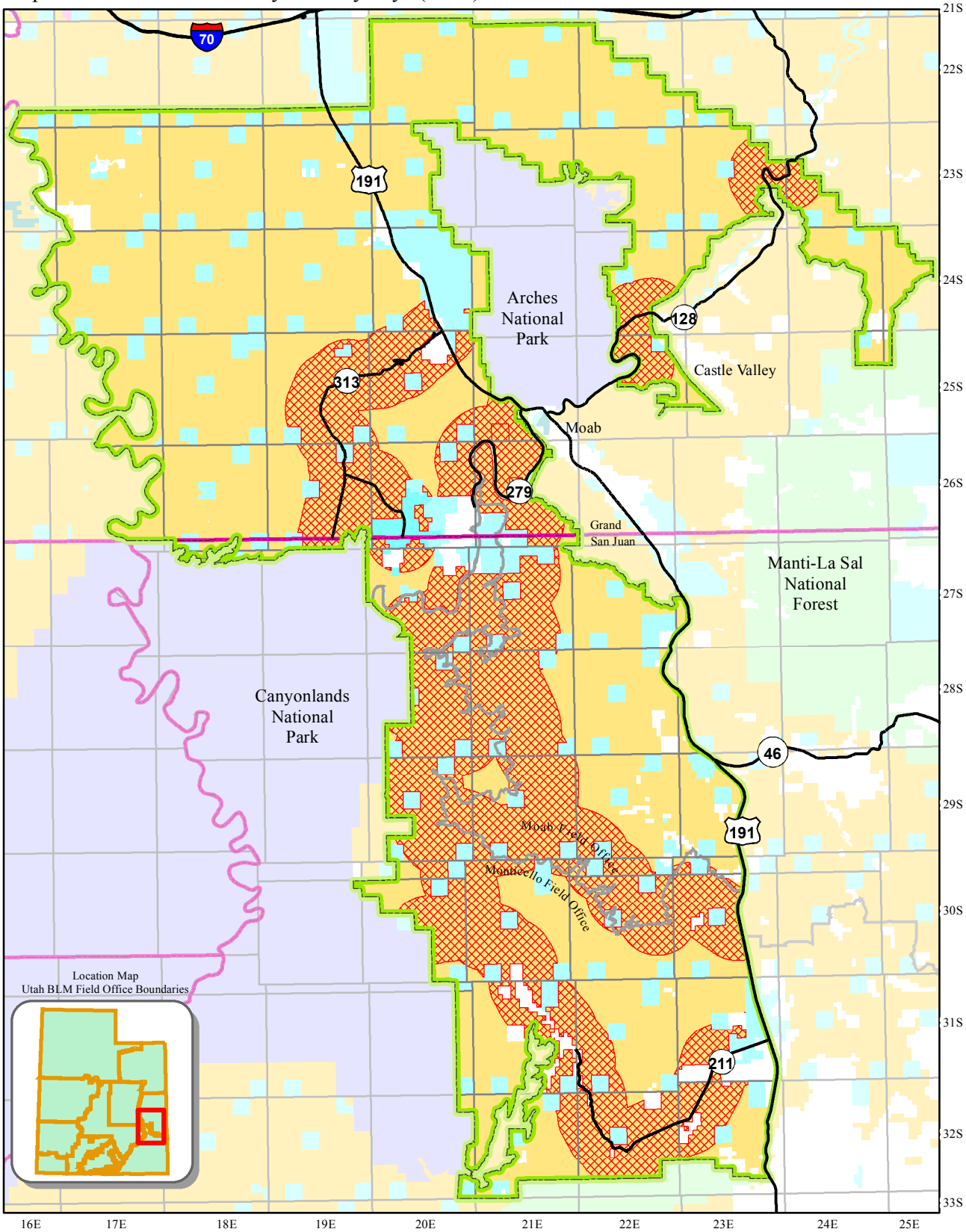

County Boundaries
State and Federal Highways

Field Office Boundary
Master Leasing Plan Area
Scenic Backways and Byways (NSO)

Land Status

Bureau of Land Management
US Forest Service
National Park Service
State
State Parks and Recreation
Private

0 5 10 Kilometers
0 5 10 Miles

N W E S

This product may not meet BLM standards for accuracy and content. Different data sources and input scales may cause some misalignment of data layers. No warranty is made by the Bureau of Land Management for the use of the data for purposes not intended by the BLM.

Map 2-59-A Visual Resource Management Class II Areas (CSU)

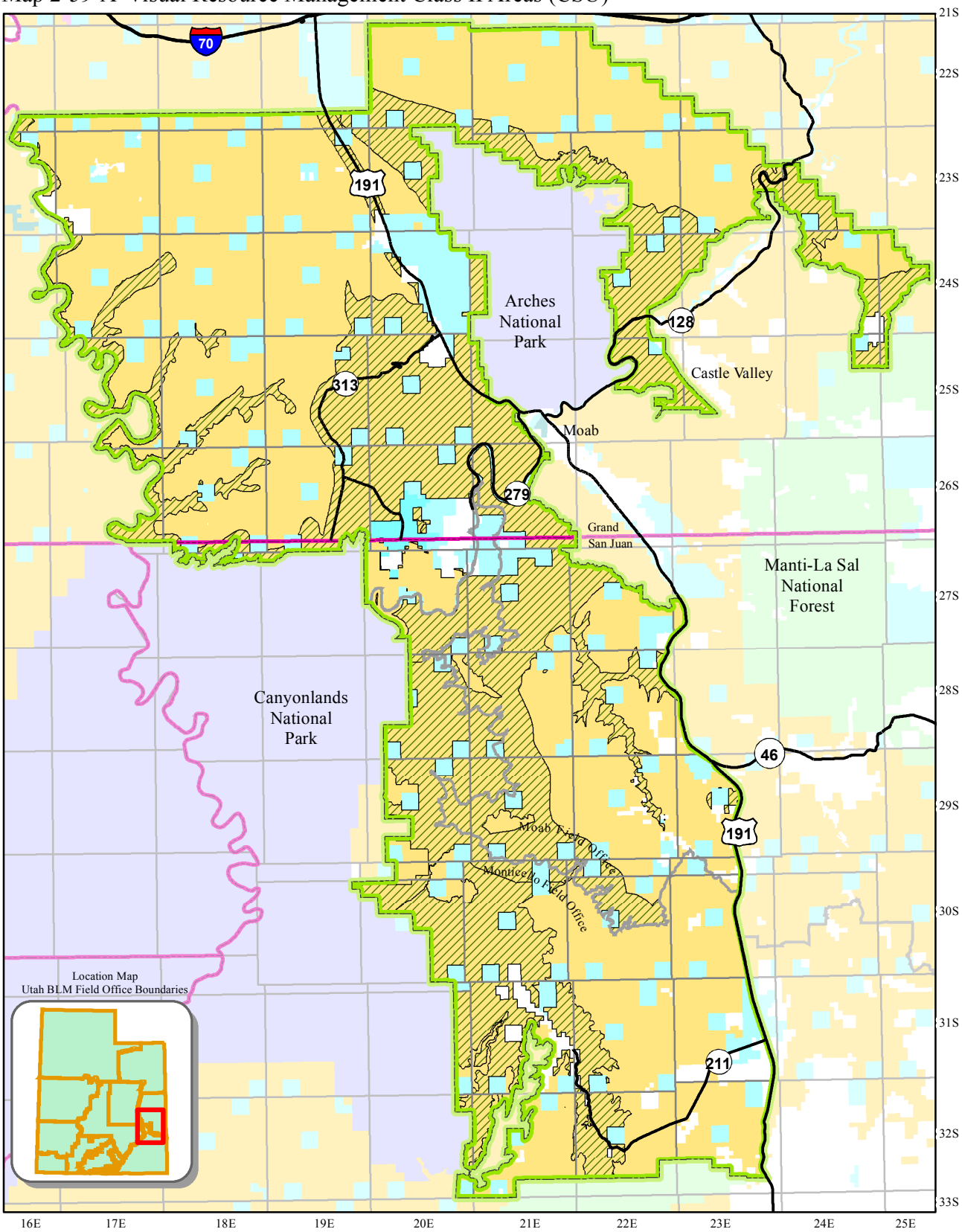

County Boundaries
State and Federal Highways

Field Office Boundary
Master Leasing Plan Area
VRM Class II Areas (CSU)

Land Status

Bureau of Land Management
US Forest Service
National Park Service
State
State Parks and Recreation
Private

0 5 10 Kilometers
0 5 10 Miles

N W E S

This product may not meet BLM standards for accuracy and content. Different data sources and input scales may cause some misalignment of data layers. No warranty is made by the Bureau of Land Management for the use of the data for purposes not intended by the BLM.

Map 2-60-B Immediate Viewshed from Arches National Park (NSO)

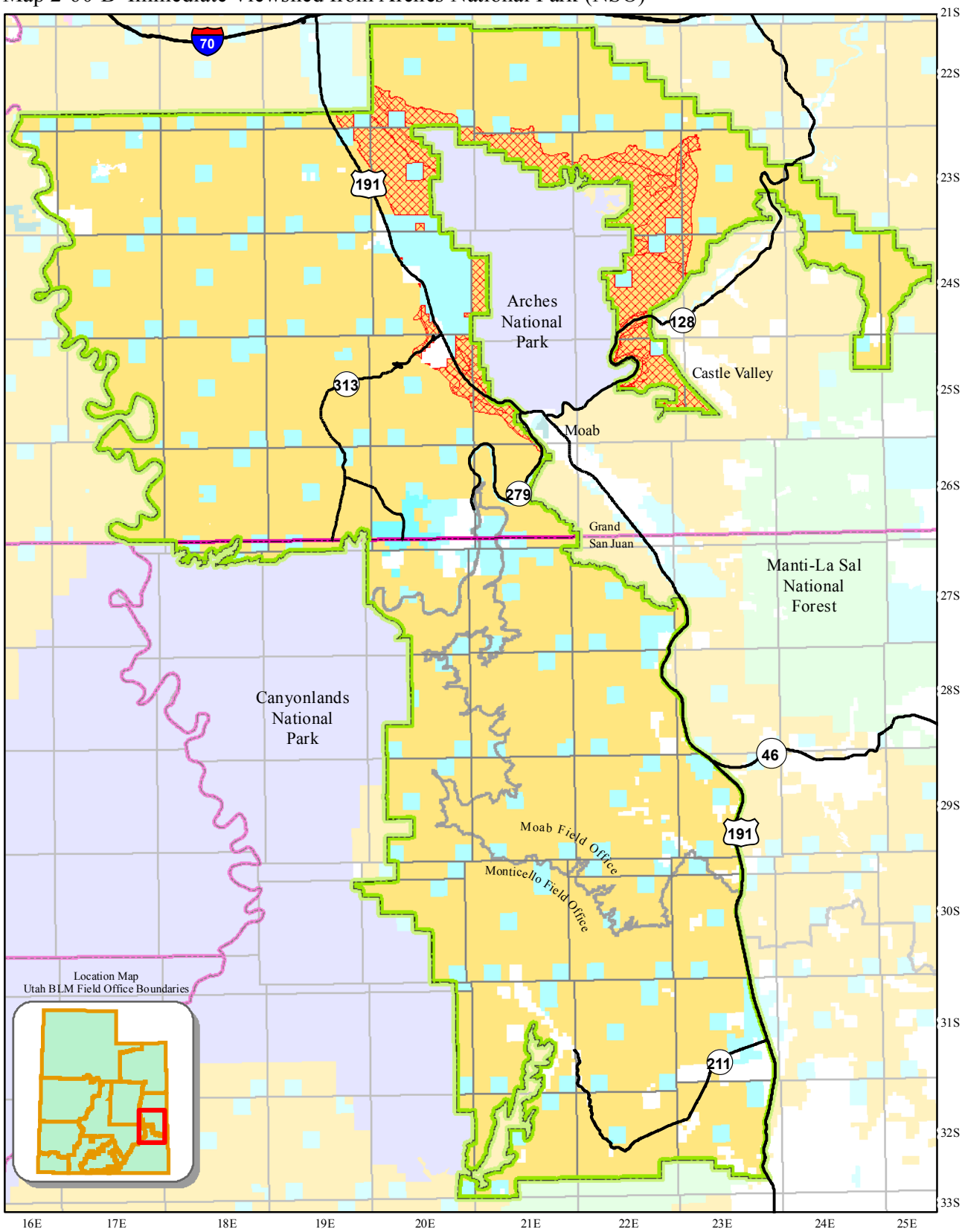

County Boundaries
State and Federal Highways

Field Office Boundary
Master Leasing Plan Area
Immediate Viewshed from Arches National Park (NSO)

Land Status
Bureau of Land Management
US Forest Service
National Park Service
State
State Parks and Recreation
Private

0 5 10
Kilometers
0 5 10
Miles

N
W E
S

This product may not meet BLM standards for accuracy and content. Different data sources and input scales may cause some misalignment of data layers. No warranty is made by the Bureau of Land Management for the use of the data for purposes not intended by the BLM.

Map 2-59-B/C/D Visual Resource Management Class II Areas (NSO)

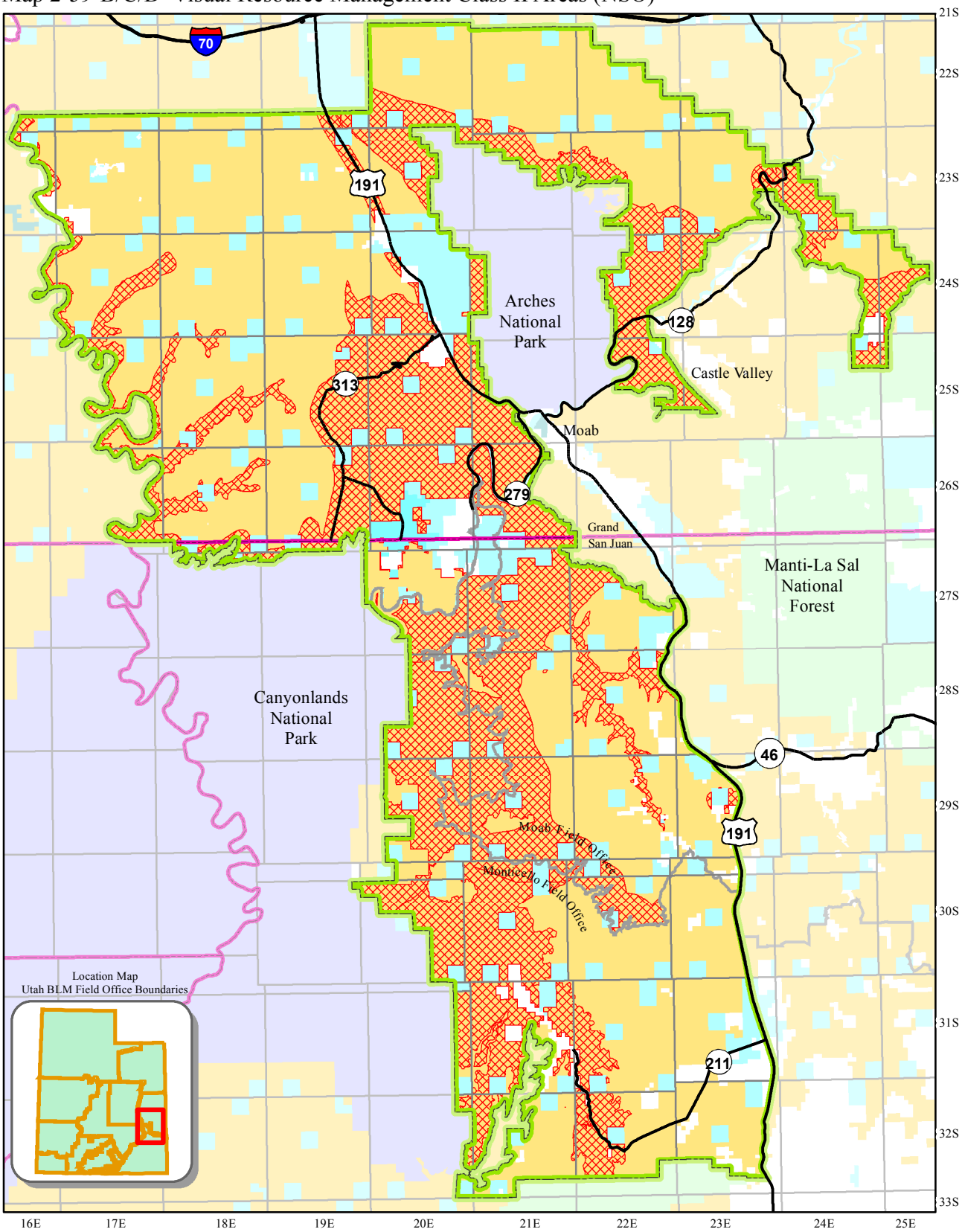

County Boundaries
State and Federal Highways

Field Office Boundary
Master Leasing Plan Area
VRM Class II Areas (NSO)

Land Status

Bureau of Land Management
US Forest Service
National Park Service
State
State Parks and Recreation
Private

0 5 10 Kilometers
0 5 10 Miles

N W E S

This product may not meet BLM standards for accuracy and content. Different data sources and input scales may cause some misalignment of data layers. No warranty is made by the Bureau of Land Management for the use of the data for purposes not intended by the BLM.

Map 2-60-C Viewshed from Arches National Park (NSO, Closed)

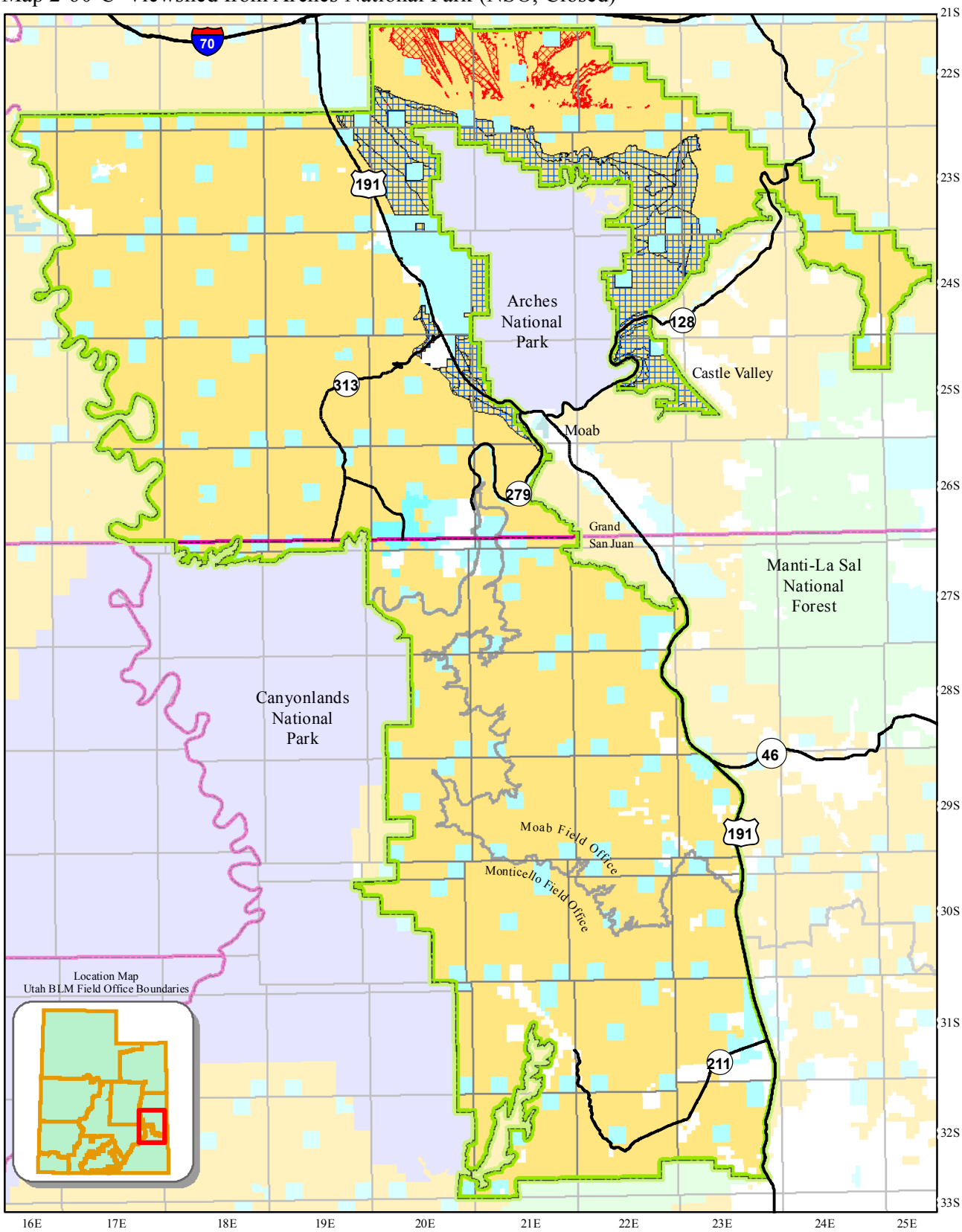

County Boundaries
State and Federal Highways

Field Office Boundary
Master Leasing Plan Area
Immediate Viewshed from Arches NP (Closed)
Extended Viewshed from Arches NP (NSO)

Land Status

Bureau of Land Management
US Forest Service
National Park Service
State
State Parks and Recreation
Private

0 5 10 Kilometers
0 5 10 Miles

N W E S

This product may not meet BLM standards for accuracy and content. Different data sources and input scales may cause some misalignment of data layers. No warranty is made by the Bureau of Land Management for the use of the data for purposes not intended by the BLM.

Map 2-60-D Immediate Viewshed from Arches National Park (Closed)

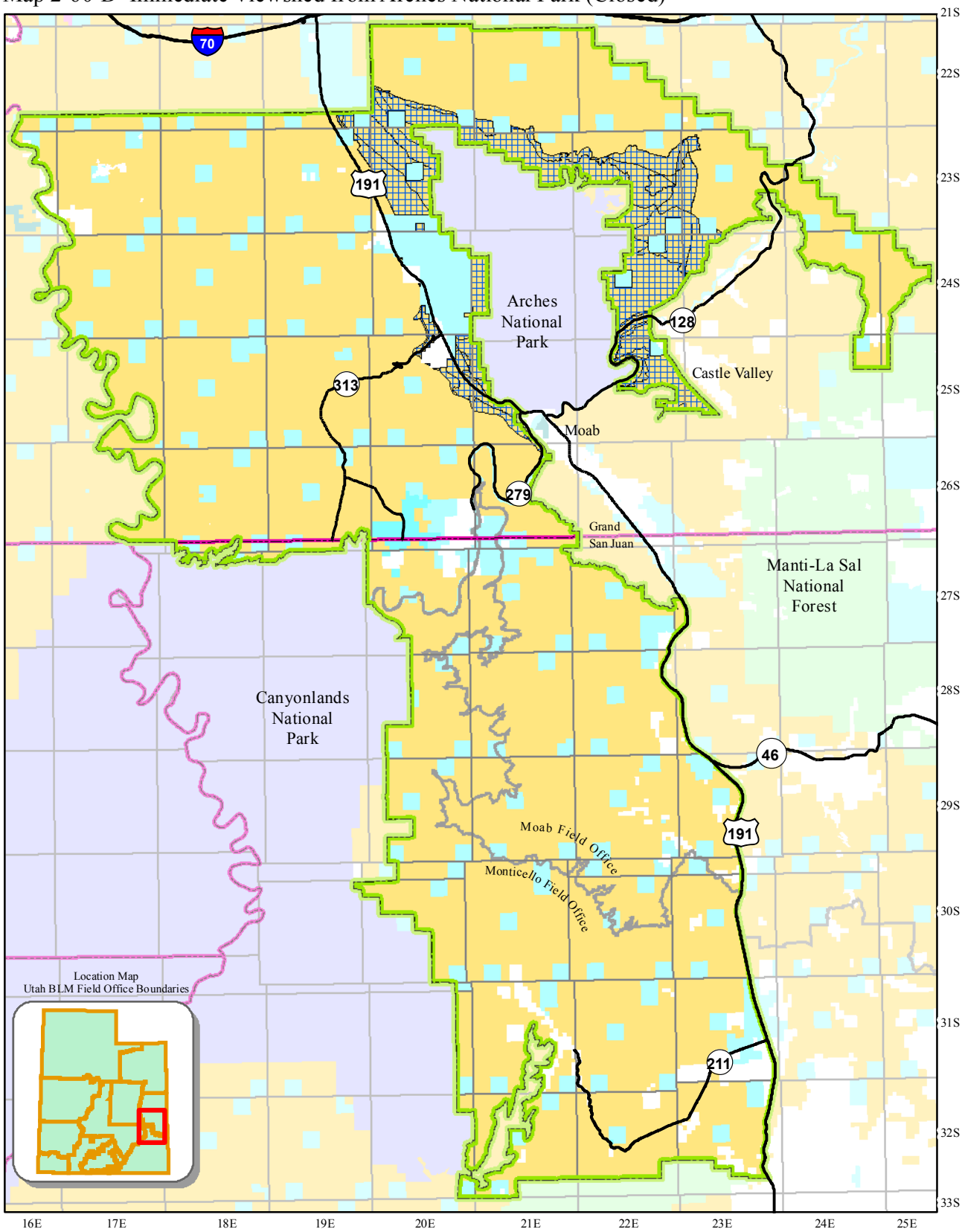

County Boundaries
State and Federal Highways

Field Office Boundary
Master Leasing Plan Area
Immediate Viewshed from Arches National Park (Closed)

Land Status

Bureau of Land Management
US Forest Service
National Park Service
State
State Parks and Recreation
Private

0 5 10 Kilometers
0 5 10 Miles

N W E S

This product may not meet BLM standards for accuracy and content. Different data sources and input scales may cause some misalignment of data layers. No warranty is made by the Bureau of Land Management for the use of the data for purposes not intended by the BLM.

Map 2-61-B VRM II Areas Bordering Canyonlands National Park (NSO)

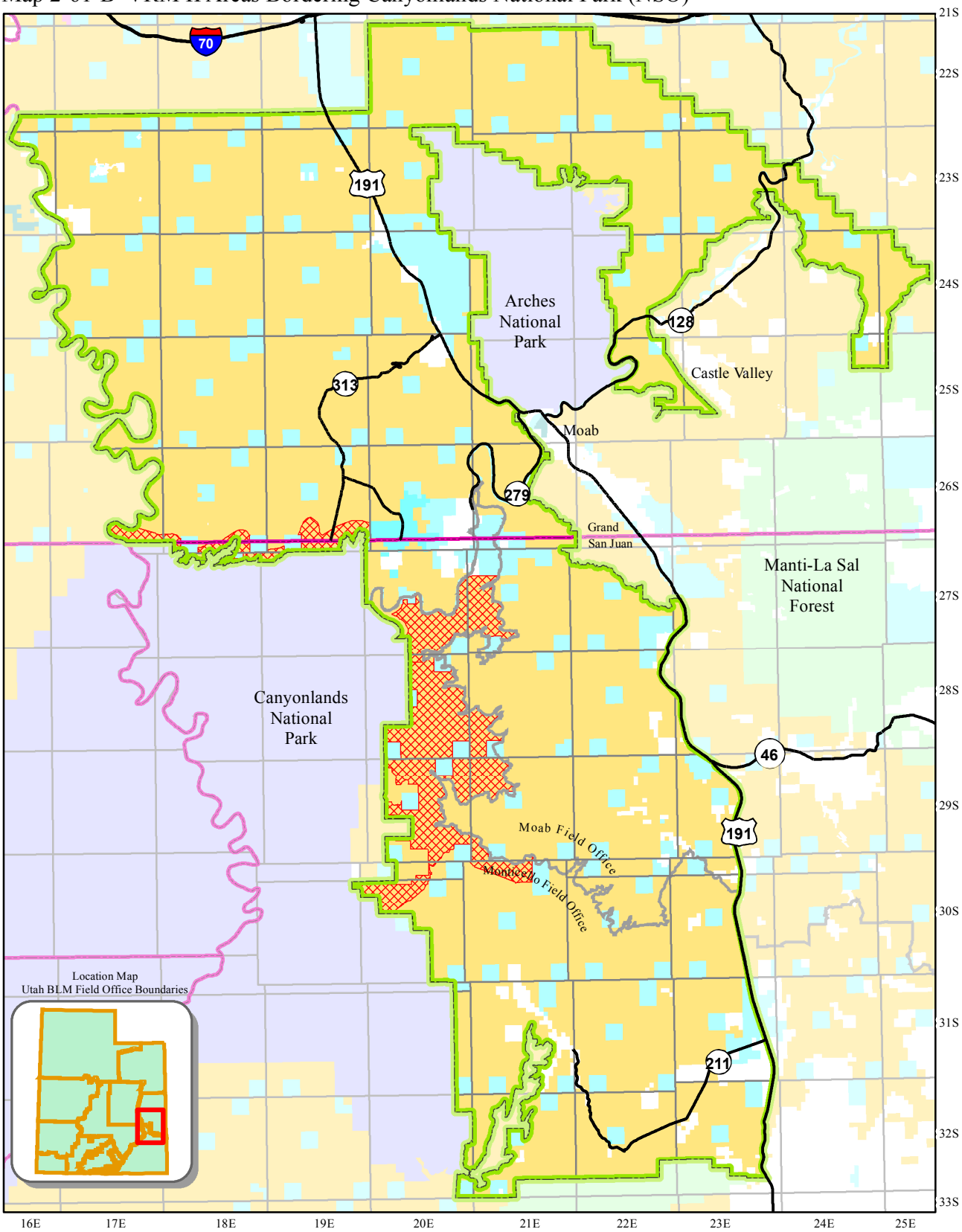

County Boundaries
State and Federal Highways

Field Office Boundary
Master Leasing Plan Area
VRM II Areas Bordering Canyonlands National Park (NSO)

Land Status
Bureau of Land Management
US Forest Service
National Park Service
State
State Parks and Recreation
Private

0 5 10 Kilometers
0 5 10 Miles

N W E S

This product may not meet BLM standards for accuracy and content. Different data sources and input scales may cause some misalignment of data layers. No warranty is made by the Bureau of Land Management for the use of the data for purposes not intended by the BLM.

Map 2-61-C/D VRM II and Canyonlands Viewshed Areas Bordering Canyonlands National Park (NSO, Closed)

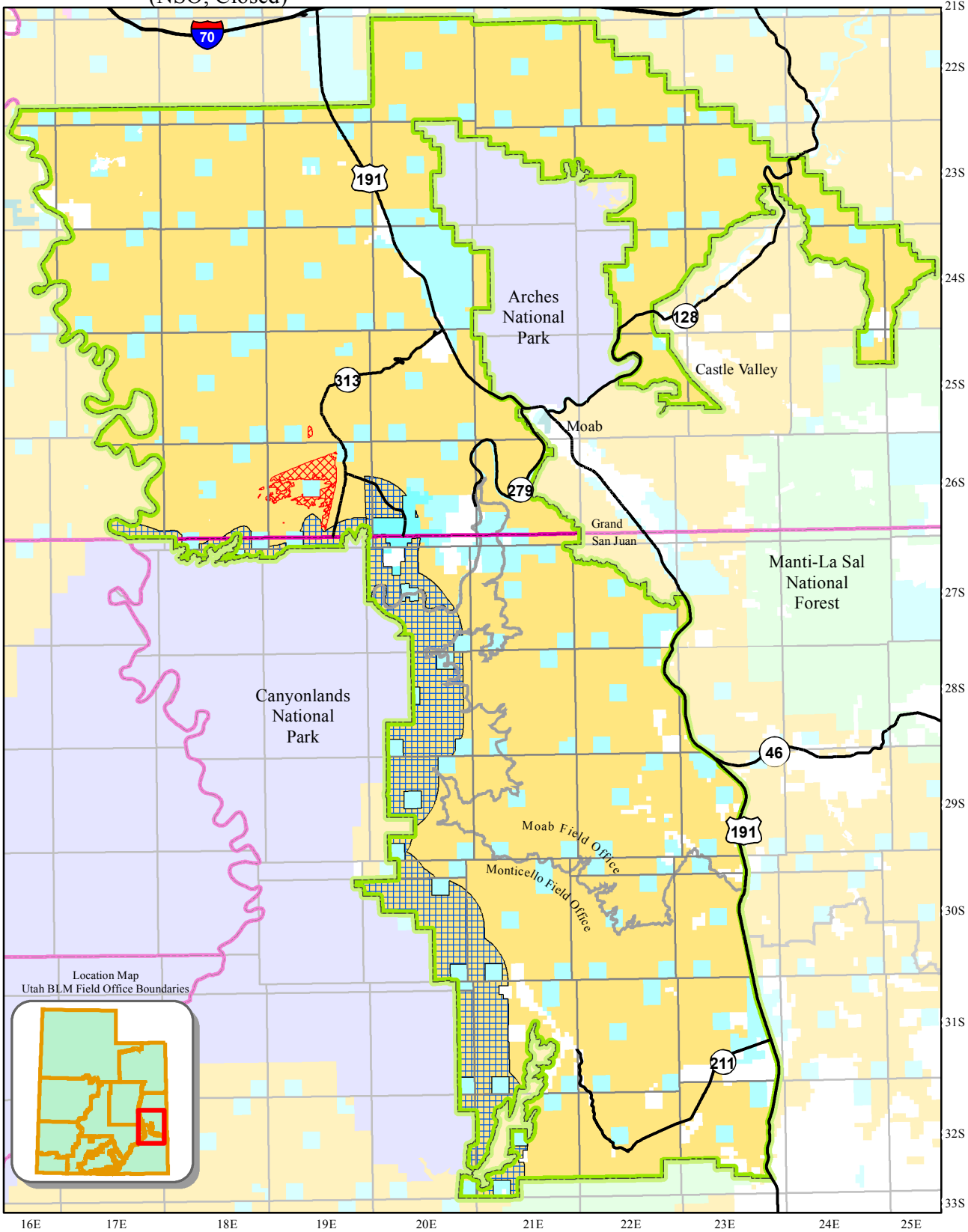

County Boundaries

State and Federal Highways

Field Office Boundary

Master Leasing Plan Area

VRM II and Foreground Viewshed East of Canyonlands National Park (Closed)

Viewshed North of Canyonlands National Park (NSO)

Land Status

Bureau of Land Management

US Forest Service

National Park Service

State

State Parks and Recreation

Private

0 5 10 Kilometers

0 5 10 Miles

N W E S

This product may not meet BLM standards for accuracy and content. Different data sources and input scales may cause some misalignment of data layers. No warranty is made by the Bureau of Land Management for the use of the data for purposes not intended by the BLM.

Map 2-62-B/D Rims of the Colorado and Green Rivers (NSO)

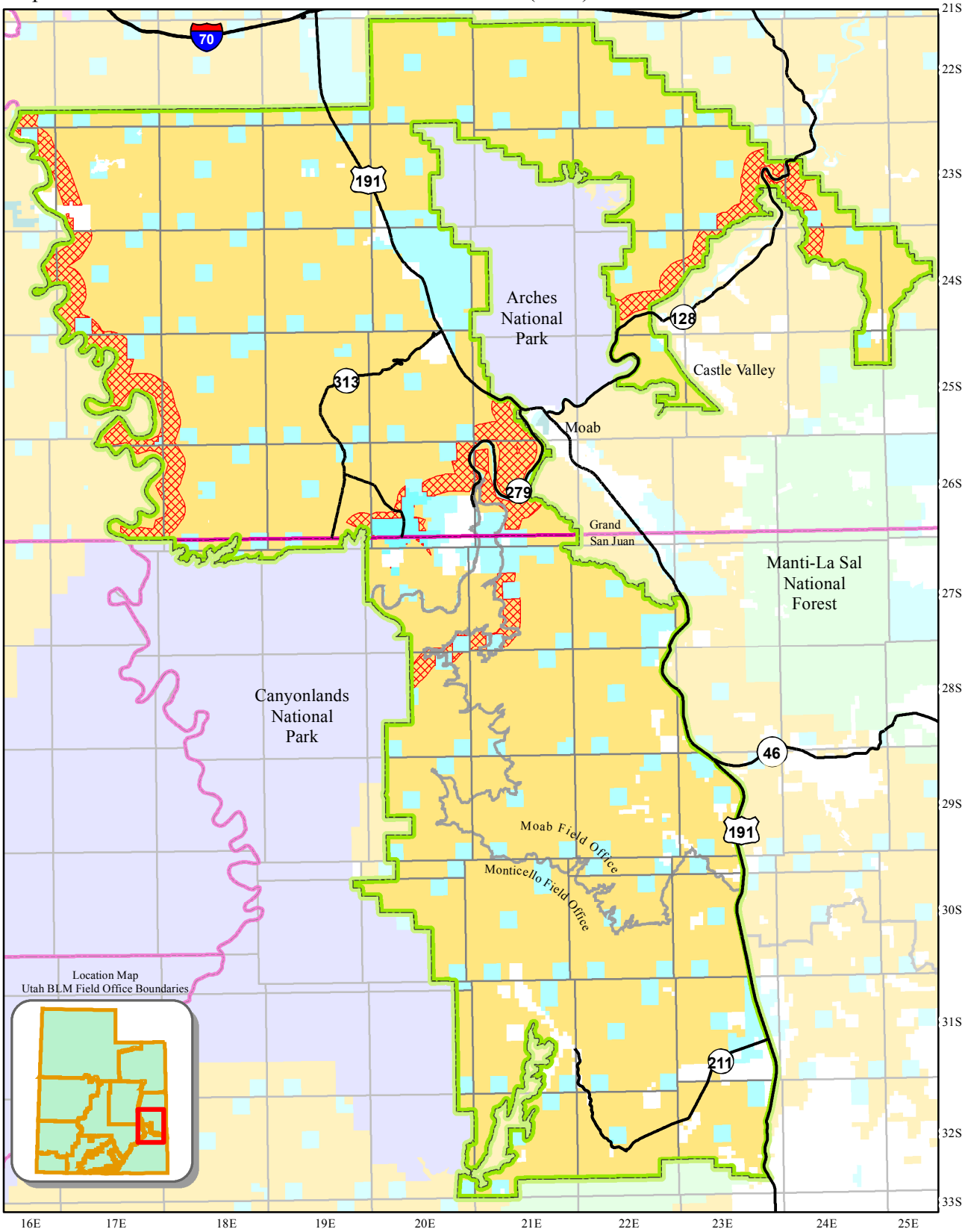

County Boundaries
State and Federal Highways

Field Office Boundary
Master Leasing Plan Area
Rims of the Colorado and Green Rivers (NSO)

Land Status

Bureau of Land Management
US Forest Service
National Park Service
State
State Parks and Recreation
Private

0 5 10 Kilometers
0 5 10 Miles

N W E S

This product may not meet BLM standards for accuracy and content. Different data sources and input scales may cause some misalignment of data layers. No warranty is made by the Bureau of Land Management for the use of the data for purposes not intended by the BLM.

Map 2-62-C Rims of the Colorado and Green Rivers (NSO)

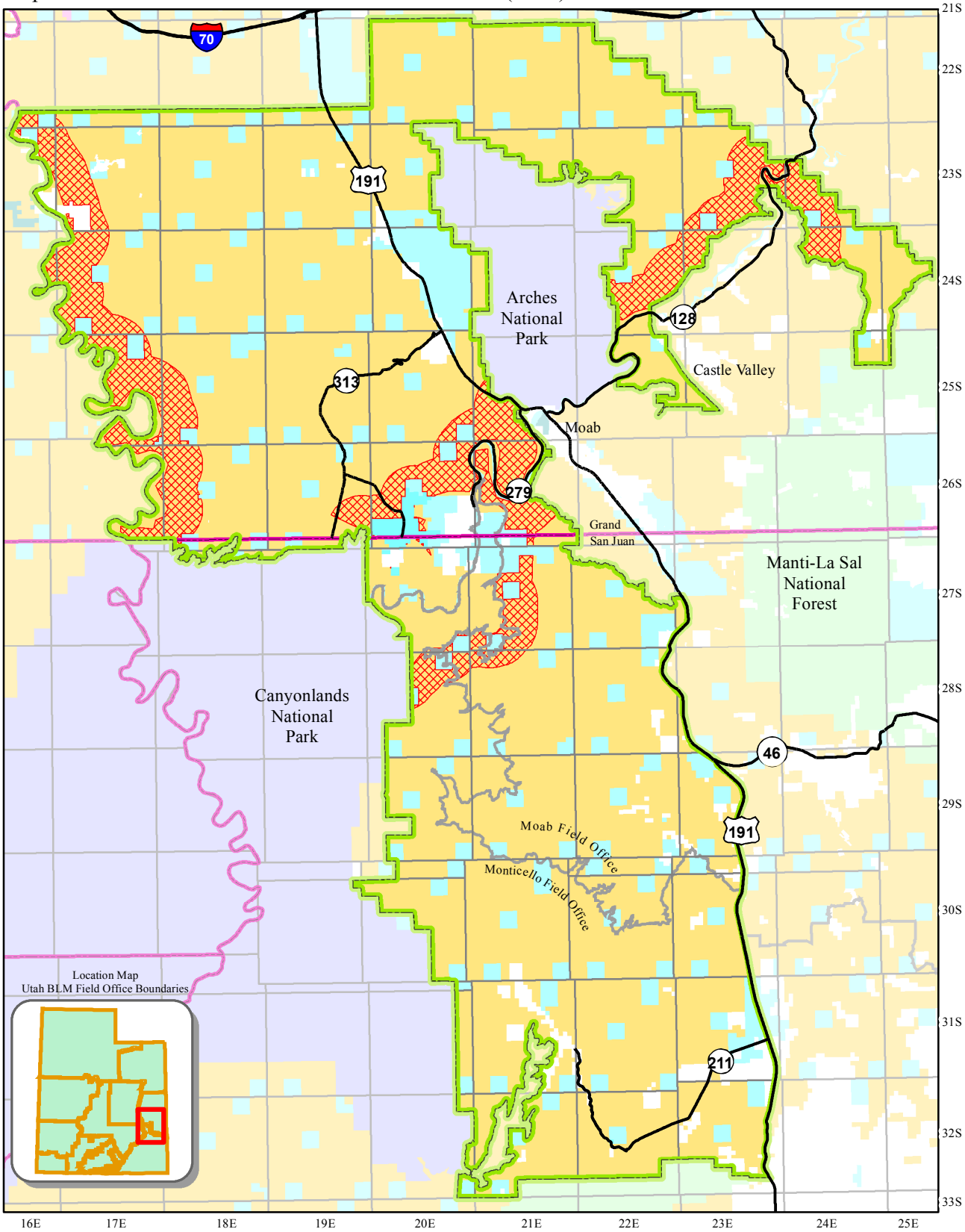

County Boundaries
State and Federal Highways

Field Office Boundary
Master Leasing Plan Area
Rims of the Colorado and Green Rivers (NSO)

Land Status

Bureau of Land Management
US Forest Service
National Park Service
State
State Parks and Recreation
Private

0 5 10 Kilometers
0 5 10 Miles

N W E S

This product may not meet BLM standards for accuracy and content. Different data sources and input scales may cause some misalignment of data layers. No warranty is made by the Bureau of Land Management for the use of the data for purposes not intended by the BLM.

Map 2-63-C/D Auditory Management Surrounding Arches and Canyonlands National Parks (CSU)

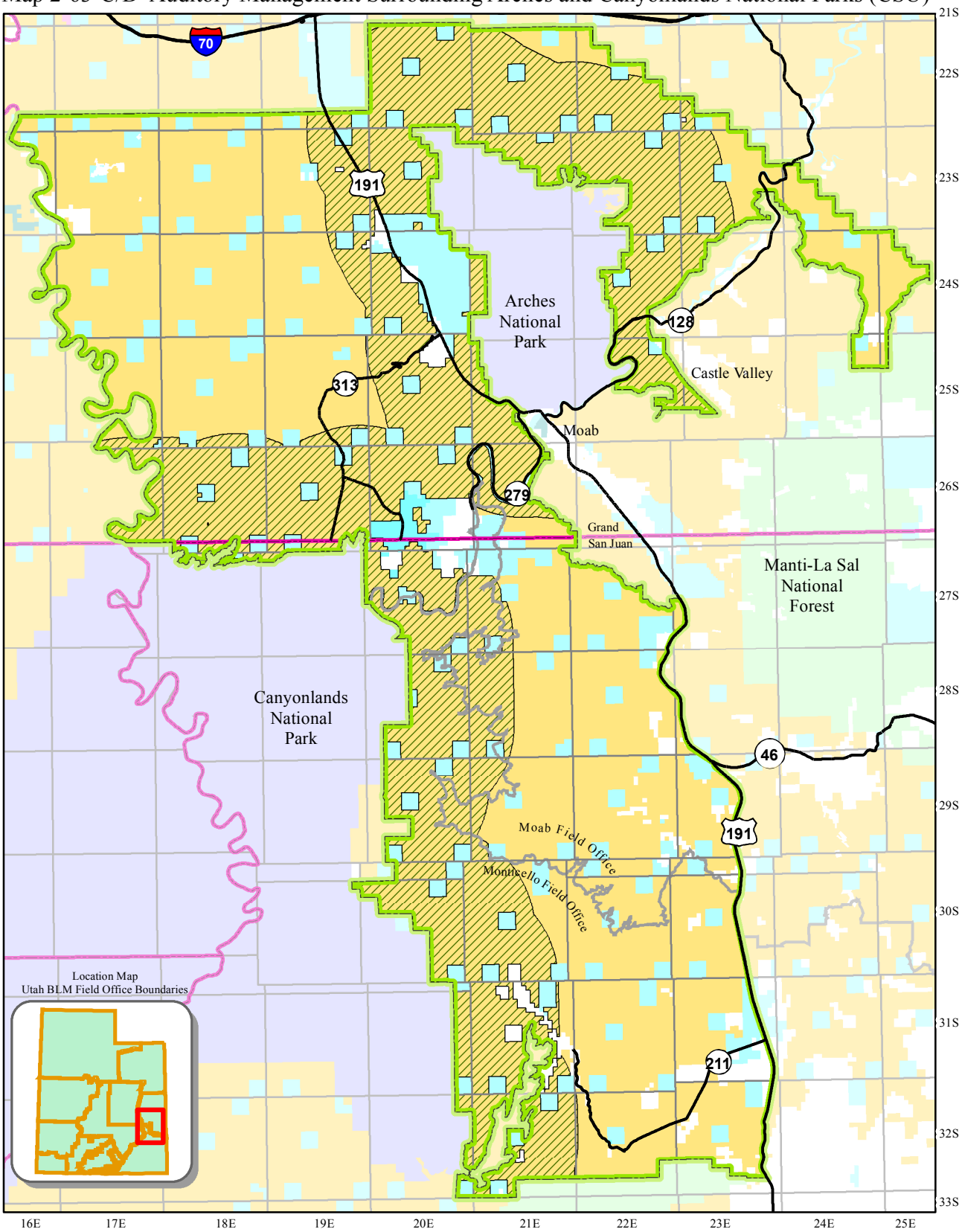

County Boundaries
State and Federal Highways

Field Office Boundary
Master Leasing Plan Area
Auditory Management Surrounding Arches & Canyonlands NP (CSU)

Land Status

Bureau of Land Management
US Forest Service
National Park Service
State
State Parks and Recreation
Private

0 5 10 Kilometers
0 5 10 Miles

N W E S

This product may not meet BLM standards for accuracy and content. Different data sources and input scales may cause some misalignment of data layers. No warranty is made by the Bureau of Land Management for the use of the data for purposes not intended by the BLM.

Map 2-64-B/D Auditory Management Surrounding Arches and Canyonlands National Parks (NSO)

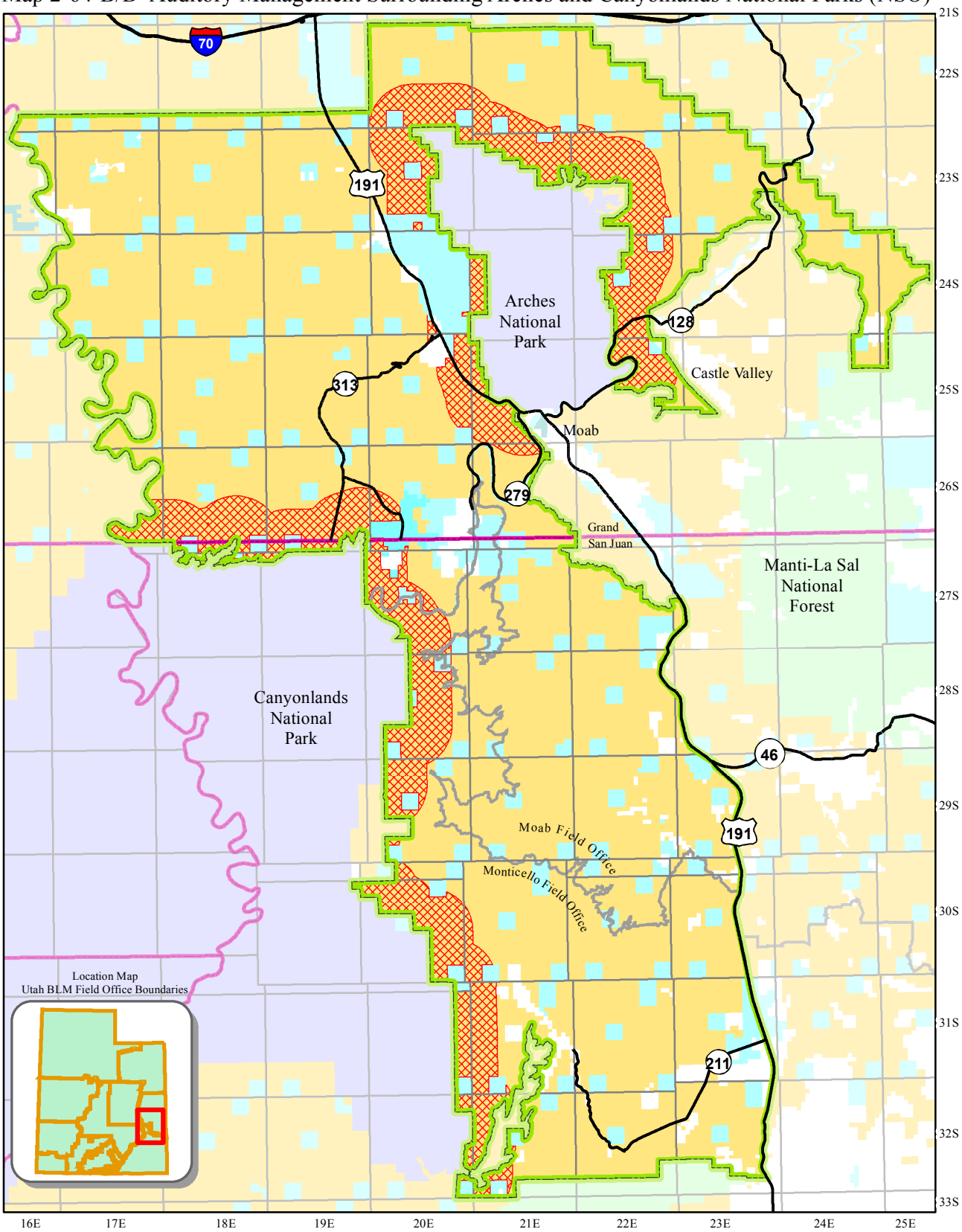

County Boundaries
State and Federal Highways

Field Office Boundary
Master Leasing Plan Area
Auditory Management Surrounding Arches & Canyonlands NP (NSO)

Land Status

Bureau of Land Management
US Forest Service
National Park Service
State
State Parks and Recreation
Private

0 5 10 Kilometers
0 5 10 Miles

N W E S

This product may not meet BLM standards for accuracy and content. Different data sources and input scales may cause some misalignment of data layers. No warranty is made by the Bureau of Land Management for the use of the data for purposes not intended by the BLM.

Map 2-64-C Auditory Management Surrounding Arches and Canyonlands National Parks (NSO)

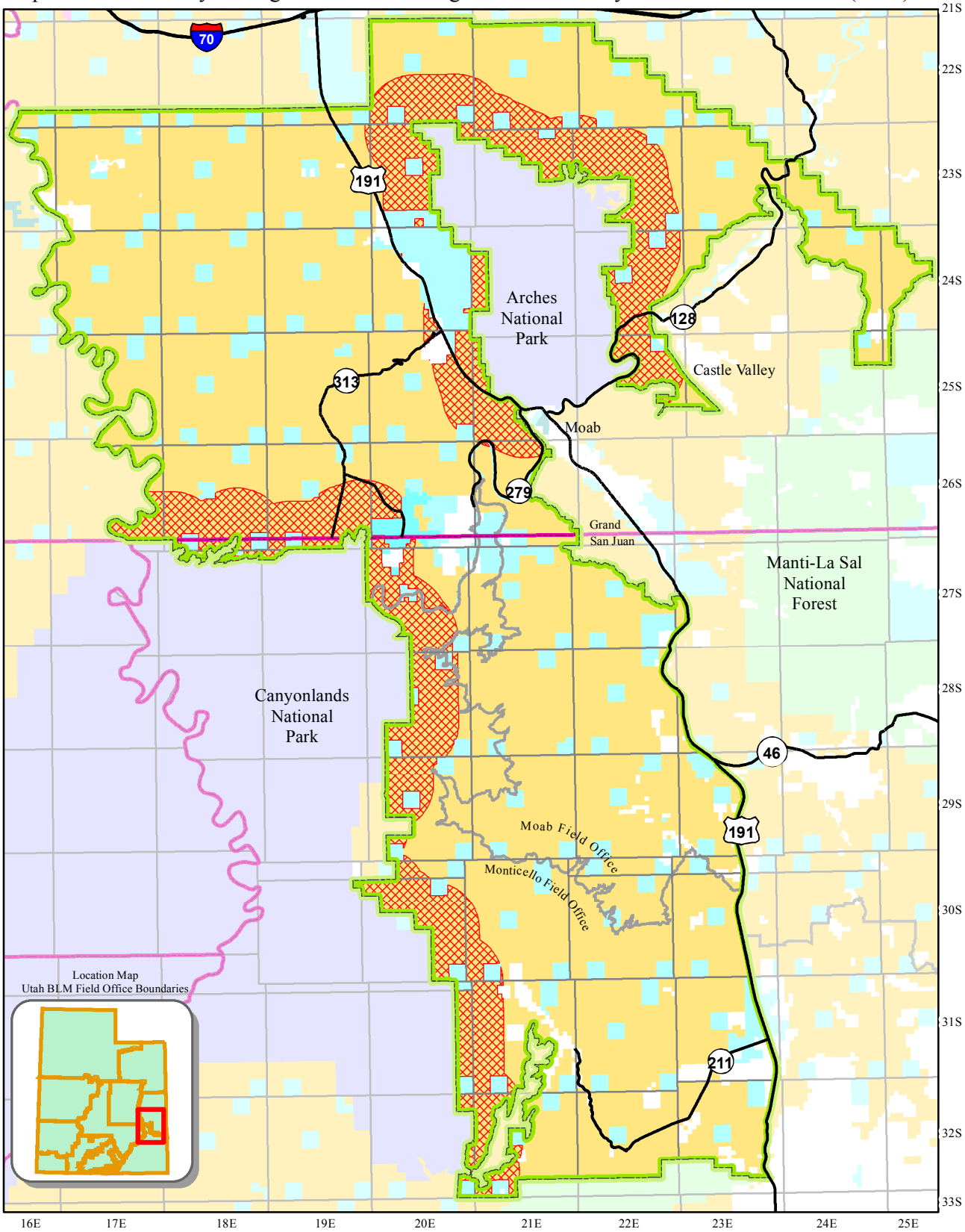

County Boundaries
State and Federal Highways

Field Office Boundary
Master Leasing Plan Area
Auditory Management Surrounding Arches & Canyonlands NP (NSO)

Land Status

Bureau of Land Management
US Forest Service
National Park Service
State
State Parks and Recreation
Private

0 5 10 Kilometers
0 5 10 Miles

N W E S

This product may not meet BLM standards for accuracy and content. Different data sources and input scales may cause some misalignment of data layers. No warranty is made by the Bureau of Land Management for the use of the data for purposes not intended by the BLM.

Map 2-65-A/B/C/D Lockhart Desert Bighorn Sheep Herd (TL)

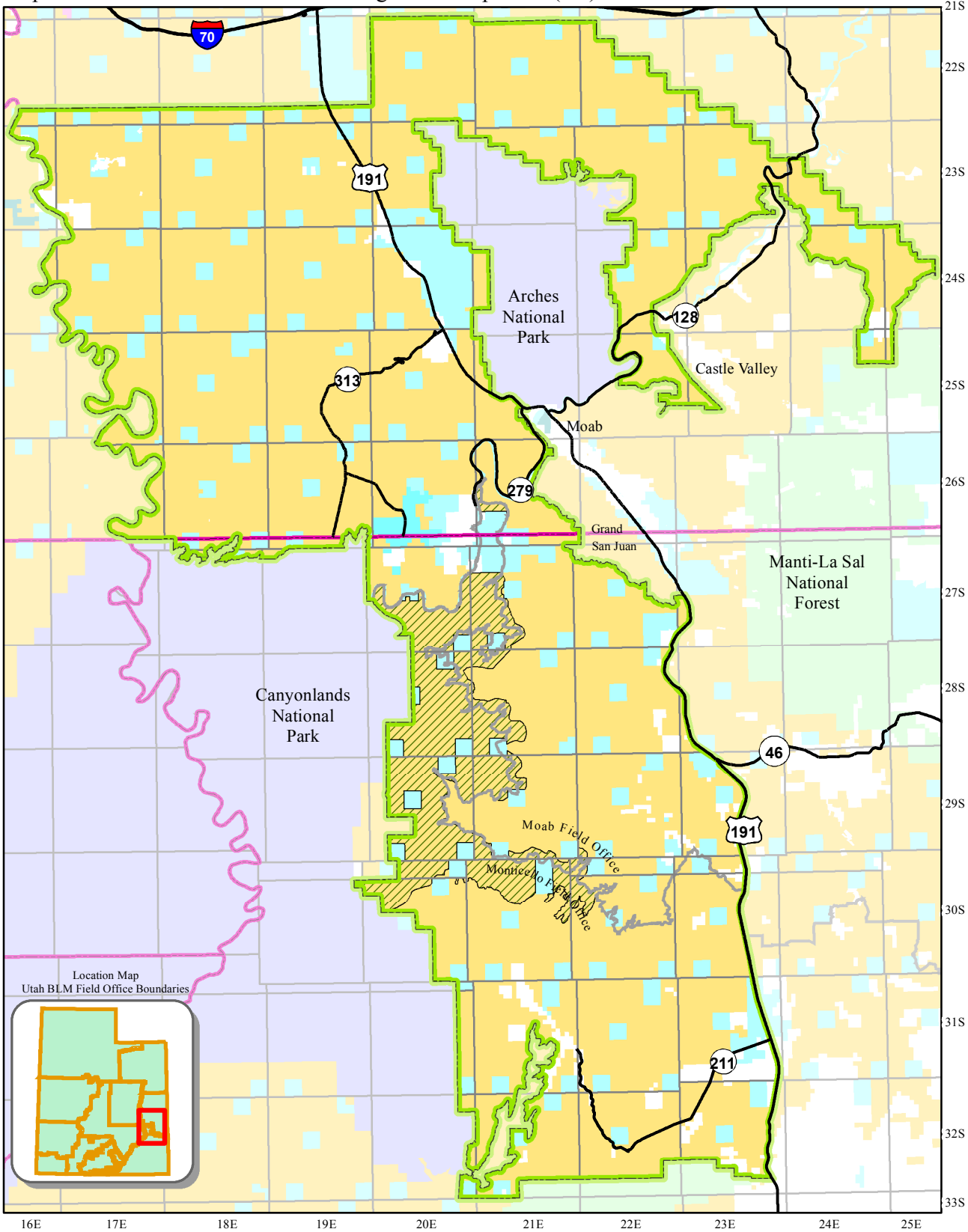

County Boundaries
State and Federal Highways
Field Office Boundary
Master Leasing Plan Area
Lockhart Desert Bighorn Sheep Herd (TL)

Land Status

Bureau of Land Management
US Forest Service
National Park Service
State
State Parks and Recreation
Private

0 5 10 Kilometers
0 5 10 Miles

N W E S

This product may not meet BLM standards for accuracy and content. Different data sources and input scales may cause some misalignment of data layers. No warranty is made by the Bureau of Land Management for the use of the data for purposes not intended by the BLM.

Map 2-66-A/B2 Pronghorn Fawning Habitat (TL)

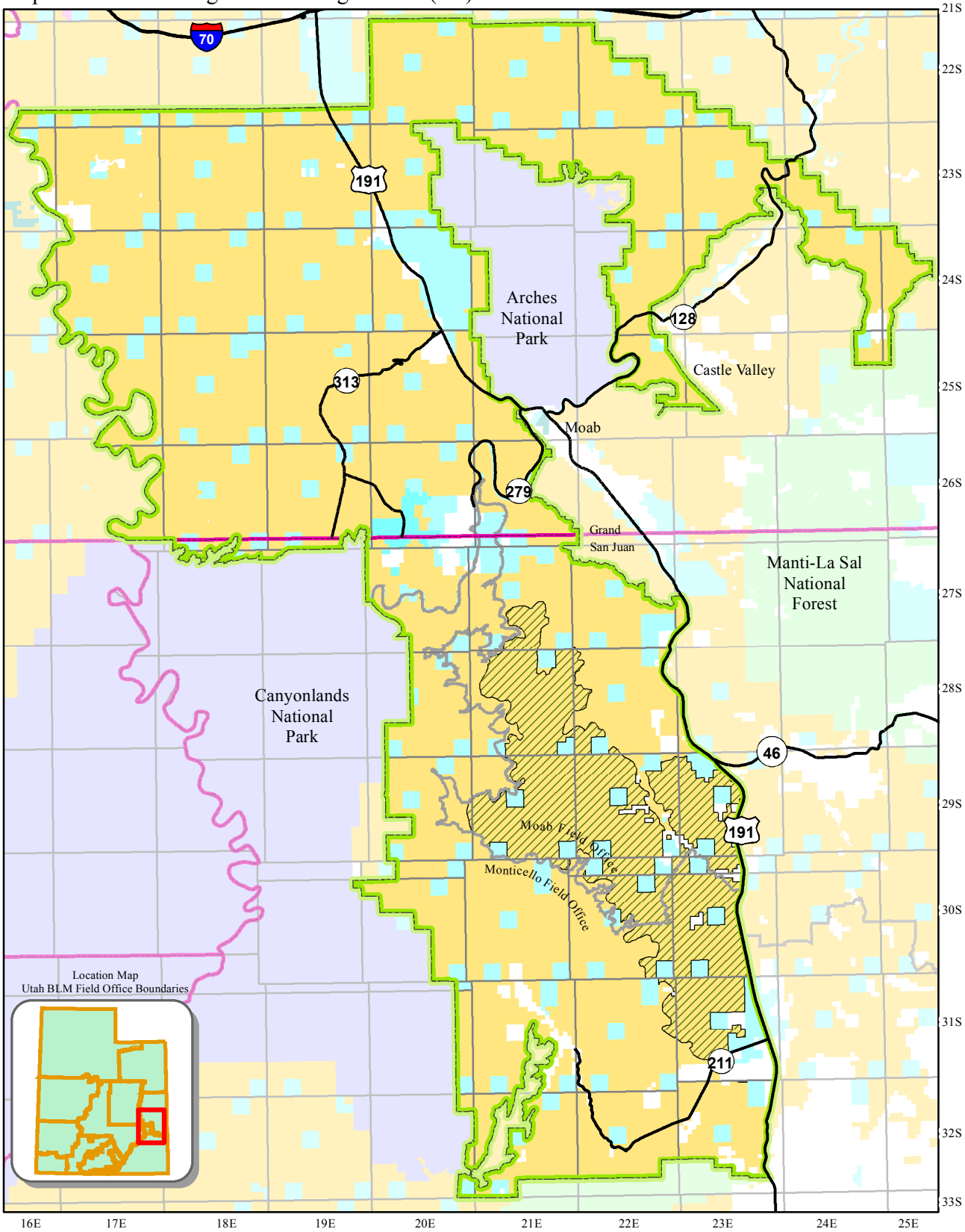

County Boundaries
State and Federal Highways
Field Office Boundary
Master Leasing Plan Area
Pronghorn Fawning Habitat (TL)

Land Status

Bureau of Land Management
US Forest Service
National Park Service
State
State Parks and Recreation
Private

0 5 10 Kilometers
0 5 10 Miles

N W E S

This product may not meet BLM standards for accuracy and content. Different data sources and input scales may cause some misalignment of data layers. No warranty is made by the Bureau of Land Management for the use of the data for purposes not intended by the BLM.

Map 2-66-B1/D Pronghorn Fawning Habitat (TL)

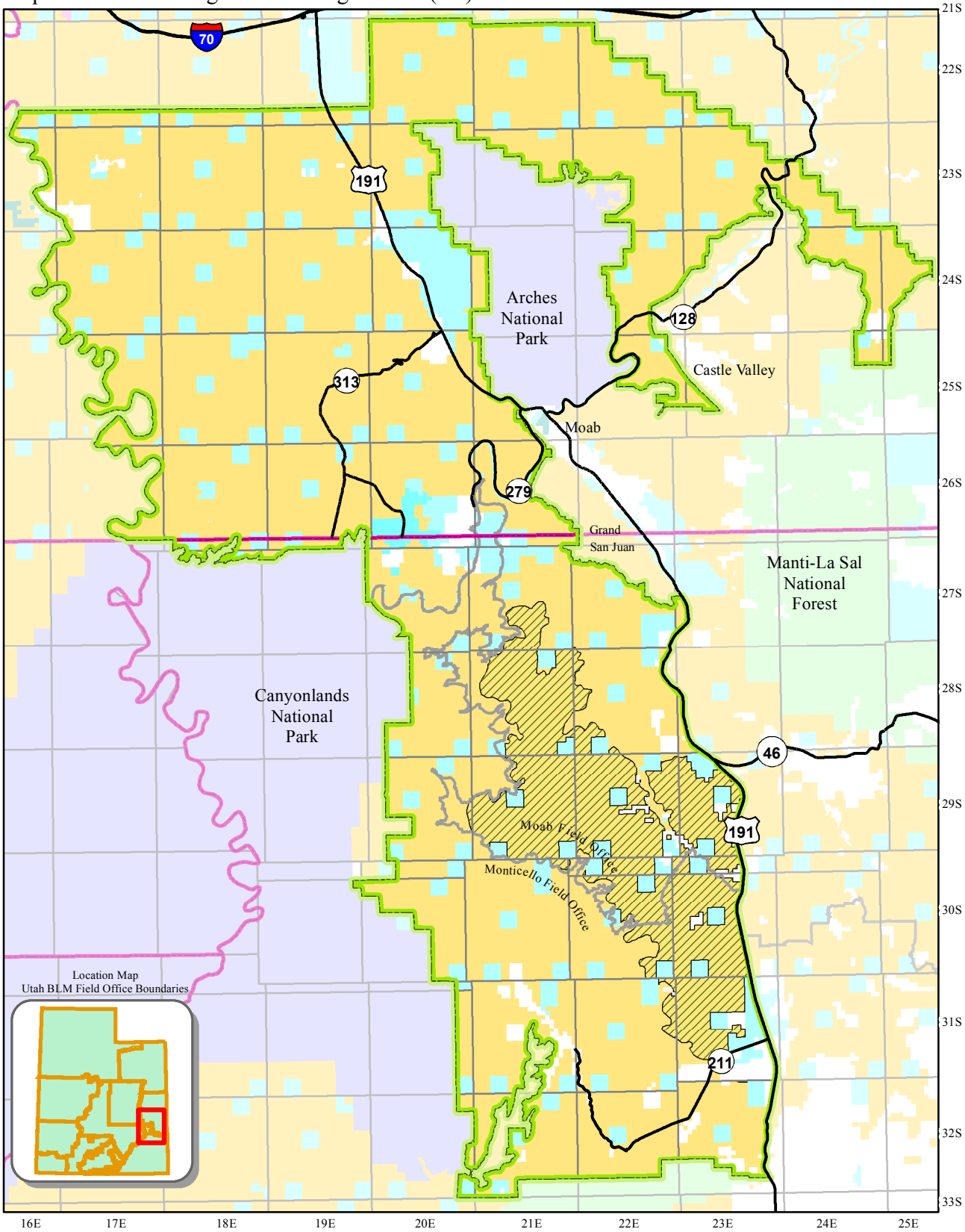

County Boundaries
State and Federal Highways
Field Office Boundary
Master Leasing Plan Area
Pronghorn Fawning Habitat (TL)

Land Status
Bureau of Land Management
US Forest Service
National Park Service
State
State Parks and Recreation
Private

0 5 10 Kilometers
0 5 10 Miles

N W E S

This product may not meet BLM standards for accuracy and content. Different data sources and input scales may cause some misalignment of data layers. No warranty is made by the Bureau of Land Management for the use of the data for purposes not intended by the BLM.

Map 2-66-C Pronghorn Habitat (TL)

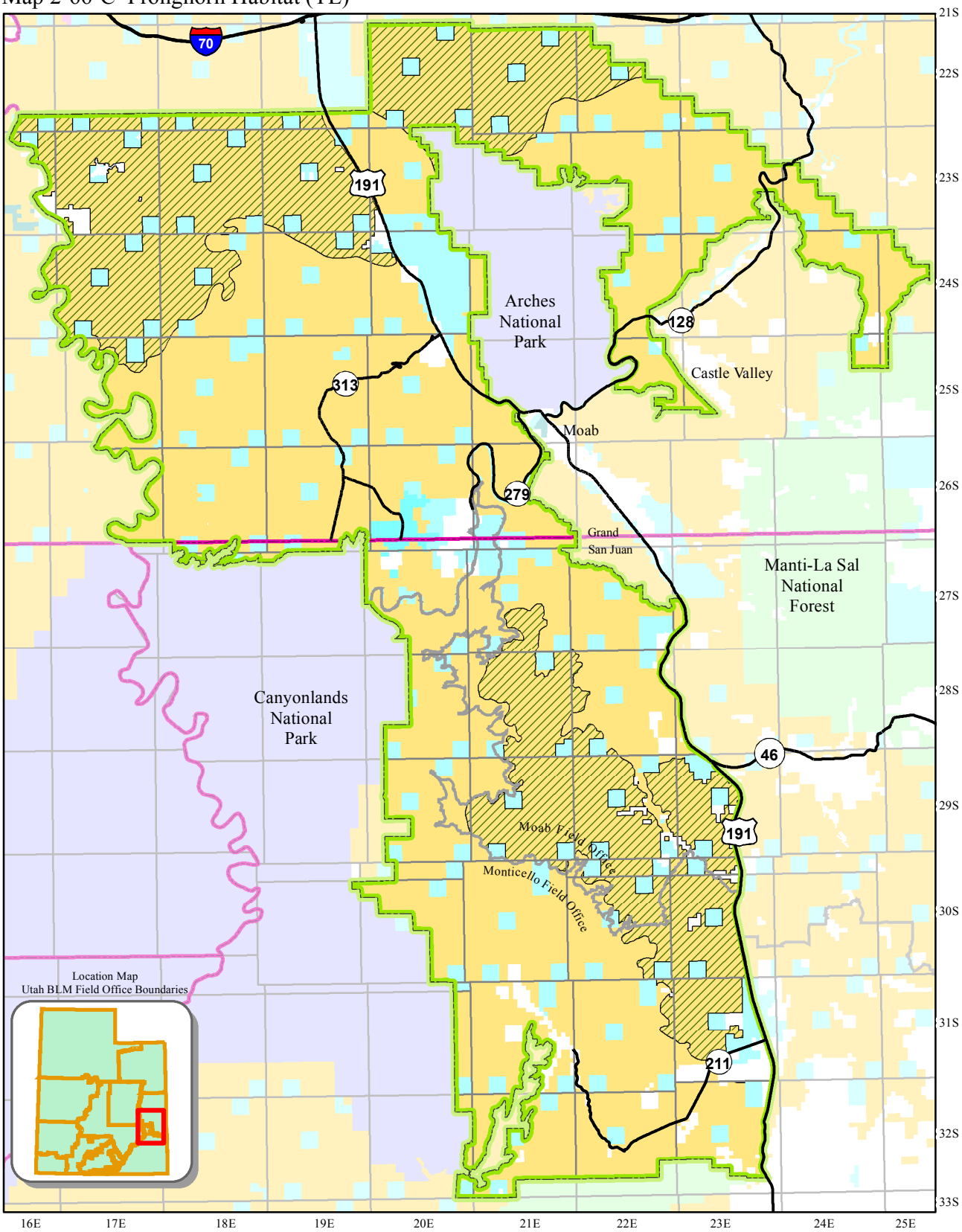

County Boundaries
State and Federal Highways
Field Office Boundary
Master Leasing Plan Area
Pronghorn Habitat (TL)

Land Status
Bureau of Land Management
US Forest Service
National Park Service
State
State Parks and Recreation
Private

0 5 10 Kilometers
0 5 10 Miles

N W E S

This product may not meet BLM standards for accuracy and content. Different data sources and input scales may cause some misalignment of data layers. No warranty is made by the Bureau of Land Management for the use of the data for purposes not intended by the BLM.

Map 2-67-A Potash-Confluence Desert Bighorn Sheep Herd Lambing and Rutting Habitat and Migration Corridors (NSO)

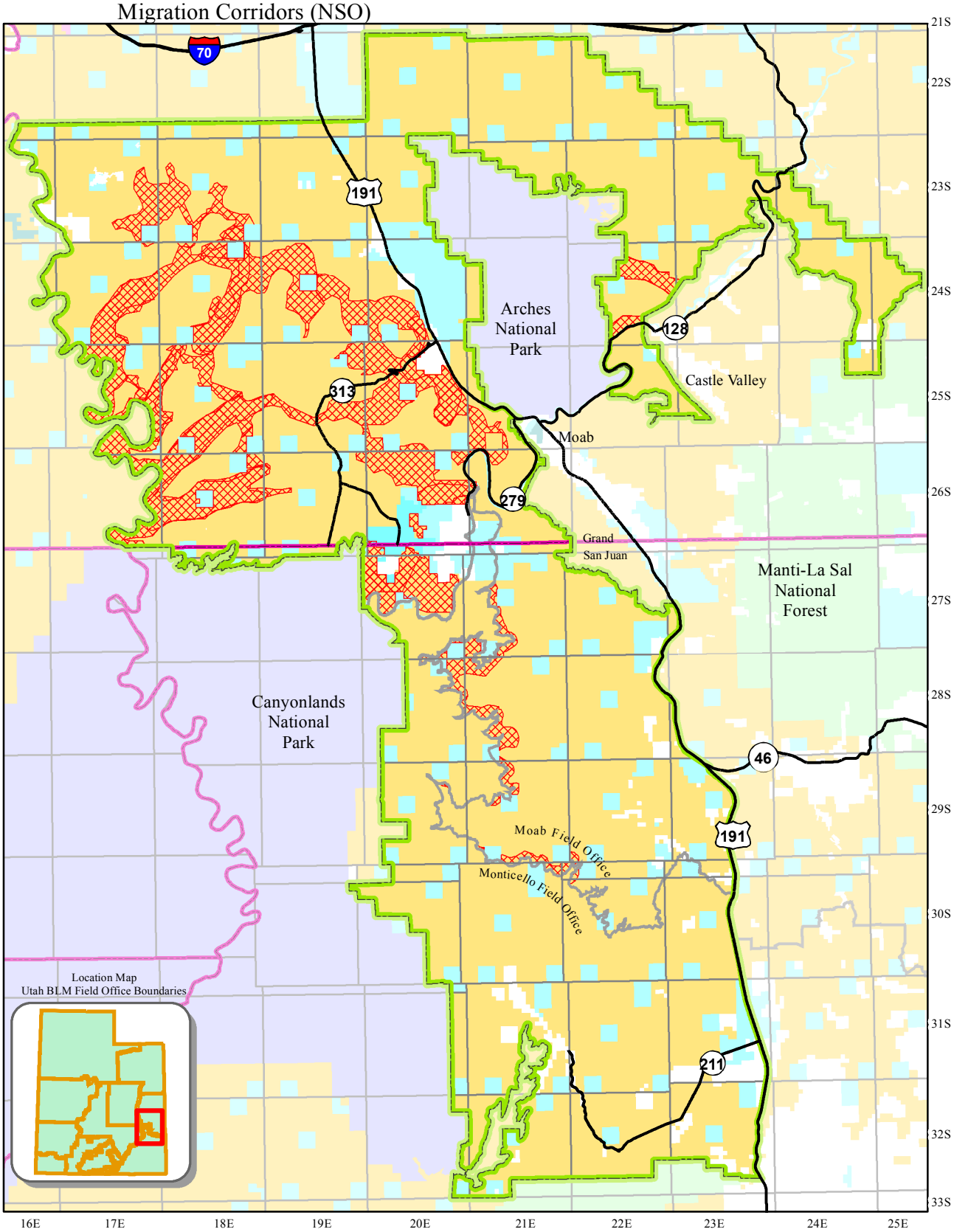

County Boundaries

State and Federal Highways

Field Office Boundary

Master Leasing Plan Area

Potash-Confluence Desert Bighorn Sheep Herd Lambing and Rutting Habitat and Migration Corridors (NSO)

Land Status

Bureau of Land Management

US Forest Service

National Park Service

State

State Parks and Recreation

Private

0 5 10 Kilometers

0 5 10 Miles

N W E S

This product may not meet BLM standards for accuracy and content. Different data sources and input scales may cause some misalignment of data layers. No warranty is made by the Bureau of Land Management for the use of the data for purposes not intended by the BLM.

Map 2-67-B/D Desert Bighorn Sheep (Potash-Confluence Herd) Lambing and Rutting Habitat (CSU)

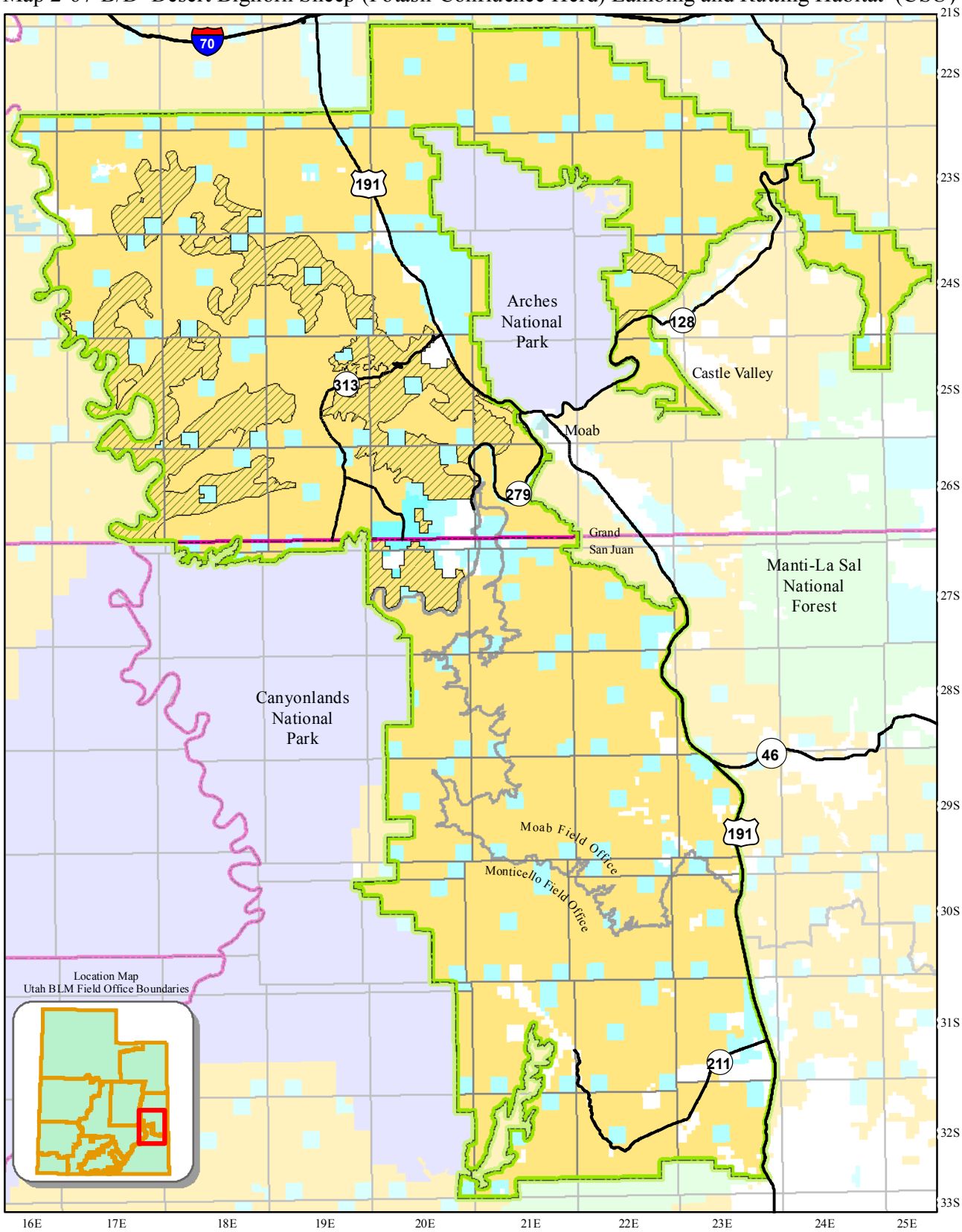

County Boundaries
State and Federal Highways

Field Office Boundary
Master Leasing Plan Area
Lambing and Rutting Habitat (CSU)

Land Status

Bureau of Land Management
US Forest Service
National Park Service
State
State Parks and Recreation
Private

0 5 10 Kilometers
0 5 10 Miles

N W E S

This product may not meet BLM standards for accuracy and content. Different data sources and input scales may cause some misalignment of data layers. No warranty is made by the Bureau of Land Management for the use of the data for purposes not intended by the BLM.

Map 2-67-B1/D Potash-Confluence Desert Bighorn Sheep Herd Habitat within Potash Processing Facility Areas (CSU)

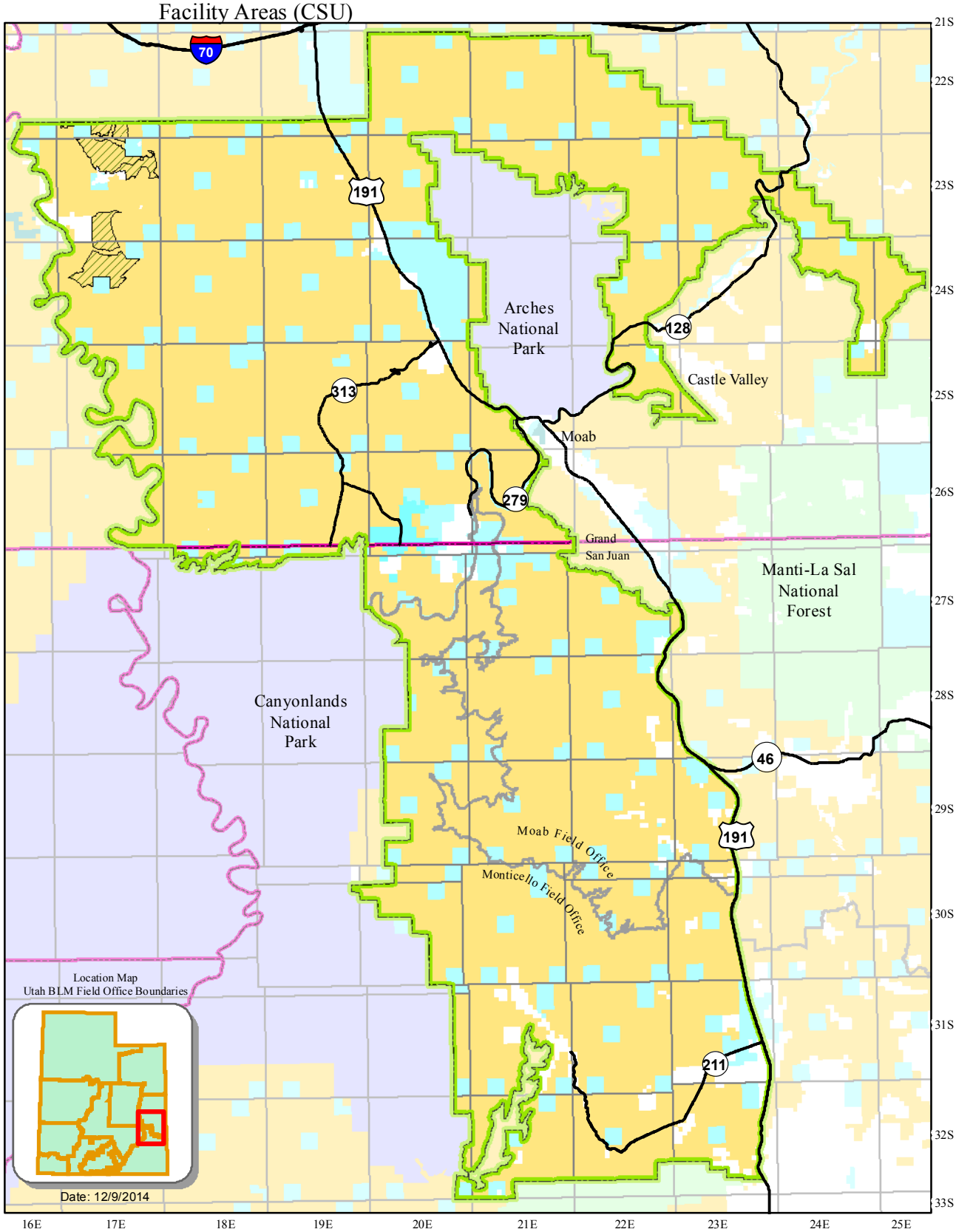

County Boundaries

State and Federal Highways

Field Office Boundary

Master Leasing Plan Area

Potash-Confluence Desert Bighorn Sheep Herd Habitat within Potash Processing Facility Areas (CSU)

Land Status

Bureau of Land Management

US Forest Service

National Park Service

State

State Parks and Recreation

Private

0 5 10 Kilometers

0 5 10 Miles

N W E S

This product may not meet BLM standards for accuracy and content. Different data sources and input scales may cause some misalignment of data layers. No warranty is made by the Bureau of Land Management for the use of the data for purposes not intended by the BLM.

Map 2-67-C Desert Bighorn Sheep (Potash-Confluence Herd) Lambing and Rutting Habitat (NSO)

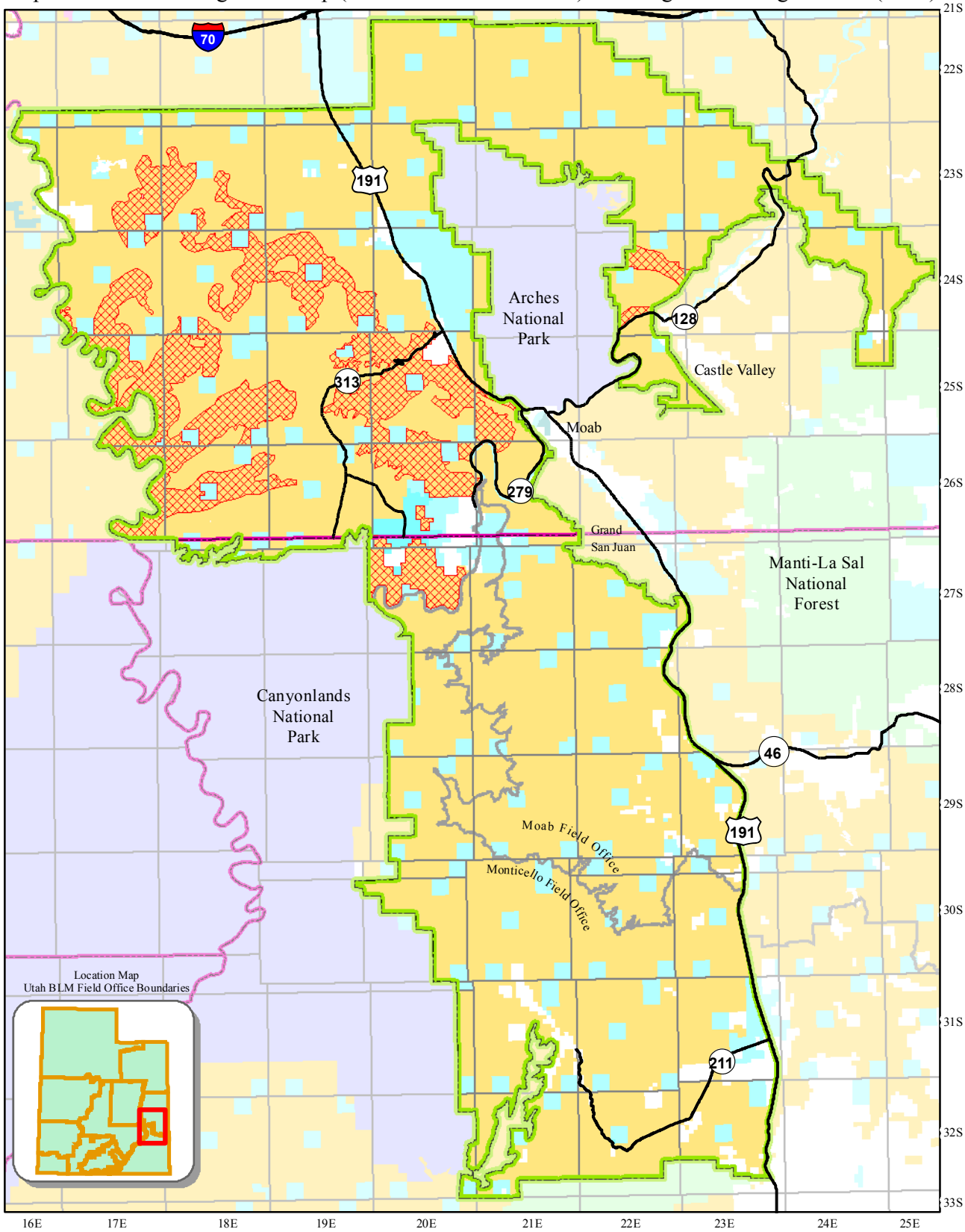

County Boundaries
State and Federal Highways
Field Office Boundary
Master Leasing Plan Area
Lambing and Rutting Habitat (NSO)

Land Status
Bureau of Land Management
US Forest Service
National Park Service
State
State Parks and Recreation
Private

0 5 10 Kilometers
0 5 10 Miles

N W E S

This product may not meet BLM standards for accuracy and content. Different data sources and input scales may cause some misalignment of data layers. No warranty is made by the Bureau of Land Management for the use of the data for purposes not intended by the BLM.

Map 2-68-A Deer and Elk Crucial Winter Habitat (TL)

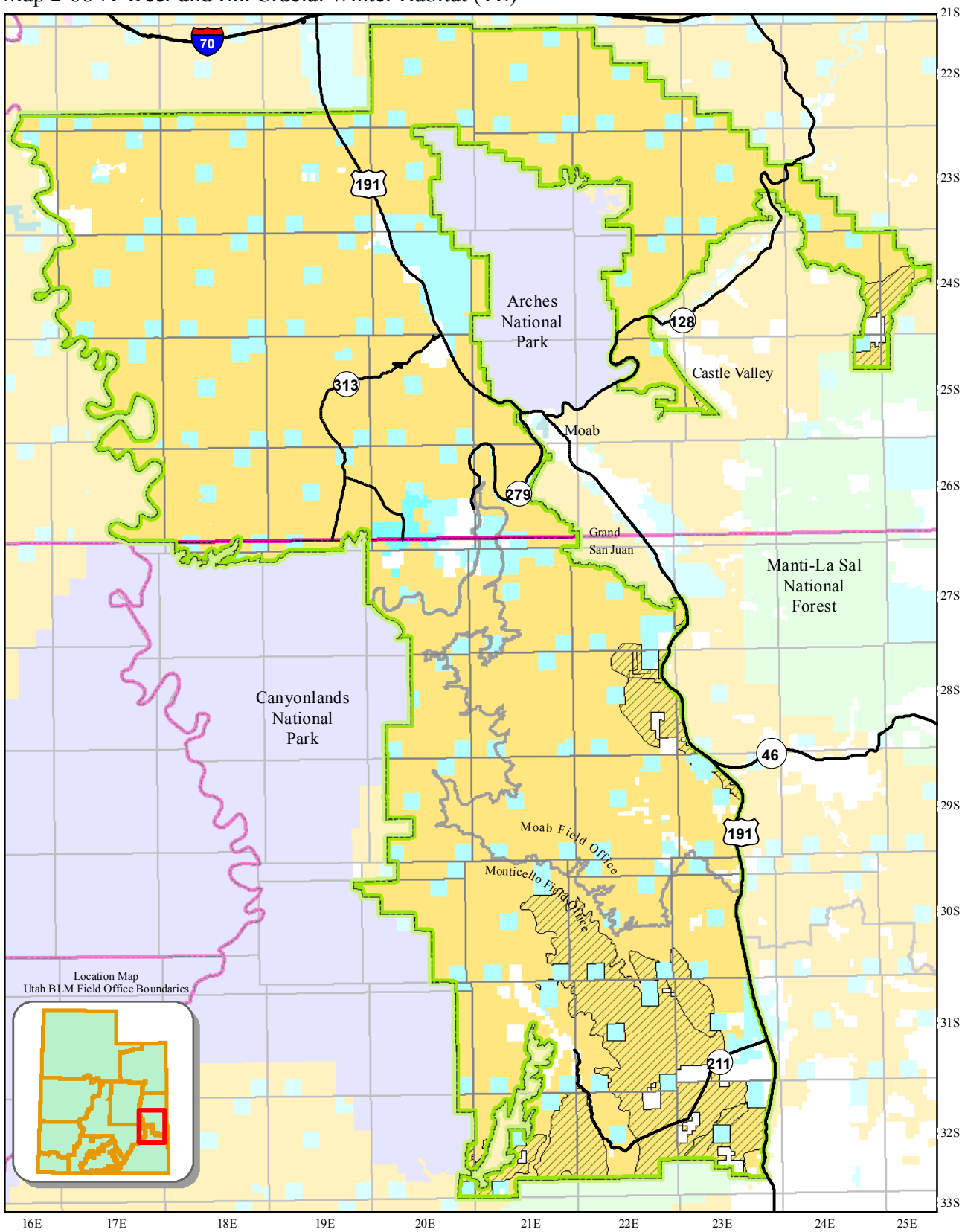

County Boundaries
State and Federal Highways

Field Office Boundary
Master Leasing Plan Area
Deer and Elk Crucial Winter Habitat (TL)

Land Status

Bureau of Land Management
US Forest Service
National Park Service
State
State Parks and Recreation
Private

0 5 10 Kilometers
0 5 10 Miles

N W E S

This product may not meet BLM standards for accuracy and content. Different data sources and input scales may cause some misalignment of data layers. No warranty is made by the Bureau of Land Management for the use of the data for purposes not intended by the BLM.

Map 2-68-B/D Deer and Elk Crucial Winter Habitat (TL)

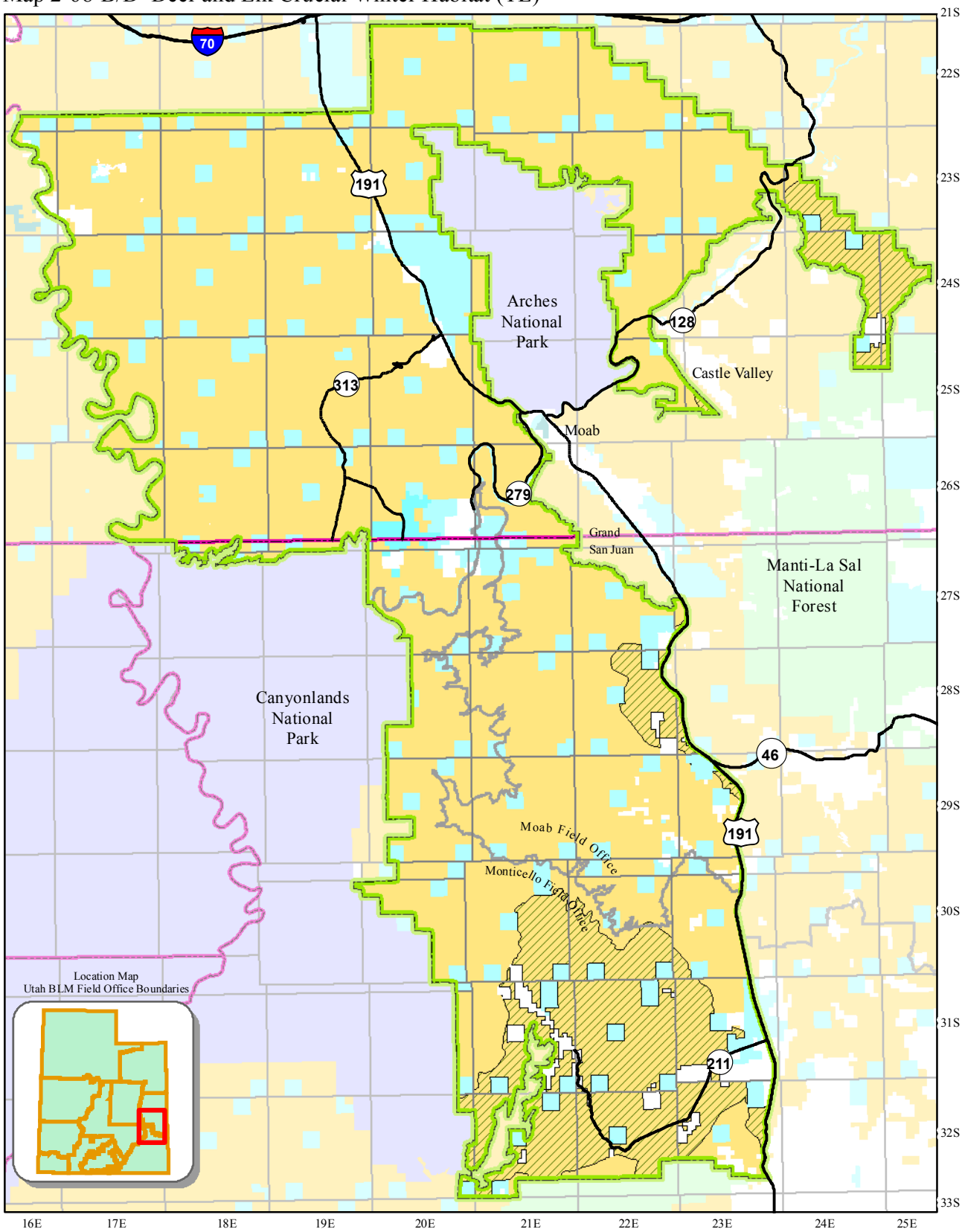

County Boundaries
State and Federal Highways

Field Office Boundary
Master Leasing Plan Area
Deer and Elk Crucial Winter Habitat (TL)

Land Status

Bureau of Land Management
US Forest Service
National Park Service
State
State Parks and Recreation
Private

0 5 10 Kilometers
0 5 10 Miles

N W E S

This product may not meet BLM standards for accuracy and content. Different data sources and input scales may cause some misalignment of data layers. No warranty is made by the Bureau of Land Management for the use of the data for purposes not intended by the BLM.

Map 2-68-C Deer and Elk Crucial and Substantial Winter Habitat (TL)

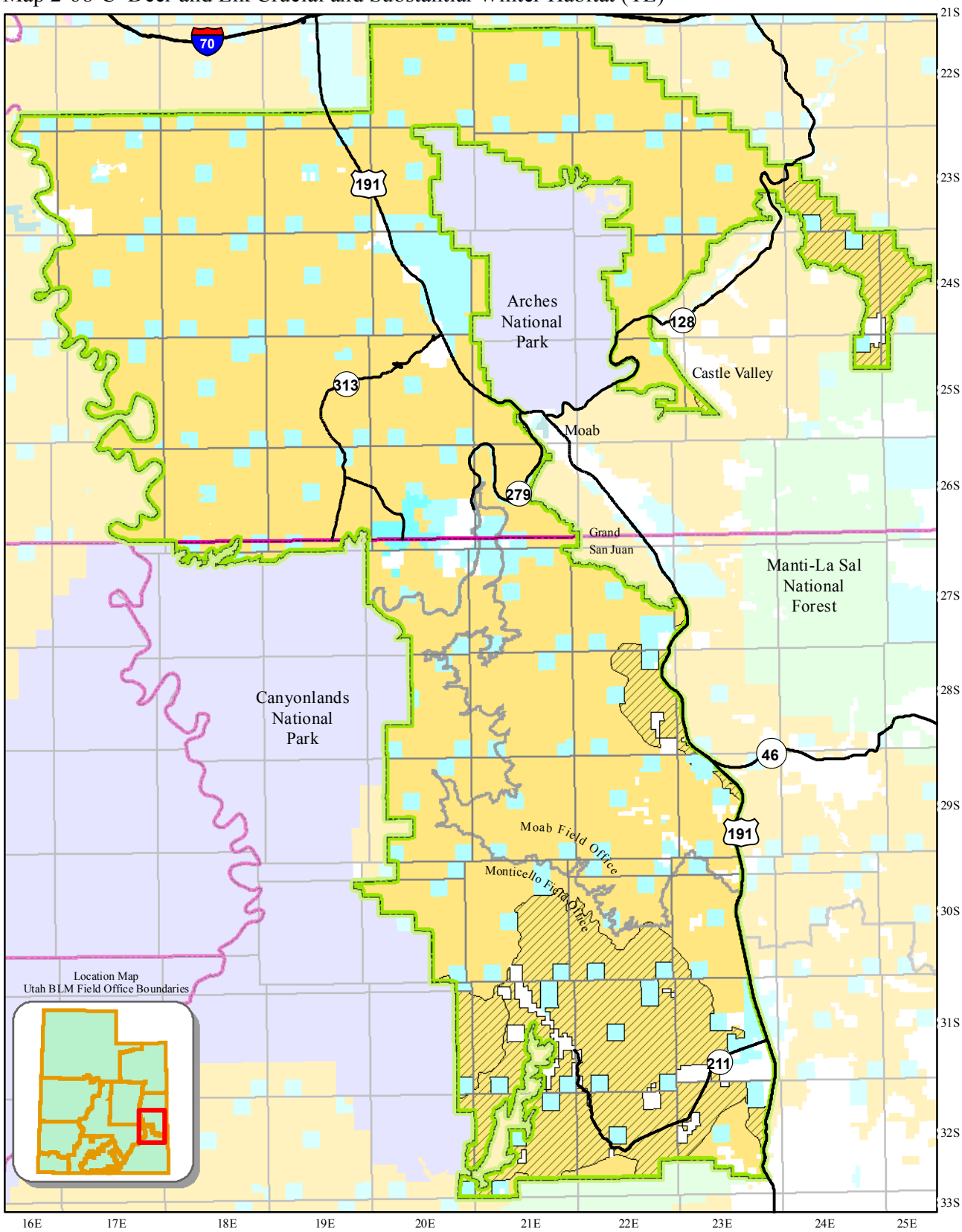

County Boundaries
State and Federal Highways

Field Office Boundary
Master Leasing Plan Area
Deer and Elk Crucial & Substantial Winter Habitat (TL)

Land Status

Bureau of Land Management
US Forest Service
National Park Service
State
State Parks and Recreation
Private

0 5 10 Kilometers
0 5 10 Miles

N W E S

This product may not meet BLM standards for accuracy and content. Different data sources and input scales may cause some misalignment of data layers. No warranty is made by the Bureau of Land Management for the use of the data for purposes not intended by the BLM.