Paleontological Resources

Paleontological Resources

ENERGY GATEWAY SOUTH TRANSMISSION PROJECT

SOUTHERN AREA | NORTHERN AREA
Map Index

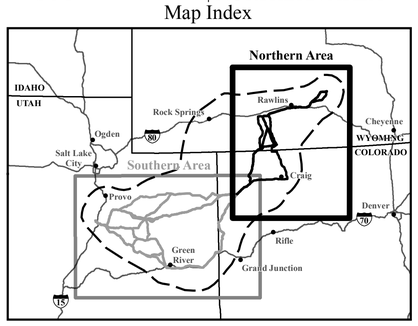

Resource Inventory

POTENTIAL FOSSIL YIELD CLASSIFICATIONS[1]

- Very High
- High
- Moderate/Undetermined
- Low
- Very Low

LAND OWNERSHIP

- U.S. Forest Service

Inventory Key

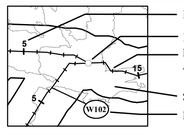

Impact Key

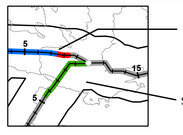

Impact Levels

- High
- Moderate
- Low
- No Identifiable

Project Features

- Project Area Boundary
- Substation (Project Terminal)
- Series Compensation Station Siting Area
- Alternative Route
- 345kV Proposed Relocation (Inset A)
- 345kV Proposed Rebuild (Segments 4a and 4b - Inset B)
- 345kV Proposed Reroute (Segment 4c - Inset B)

General Reference

- City or Town
- Substation
- Power Plant
- 500kV Transmission Line
- 345kV Transmission Line
- 230kV Transmission Line
- 138kV Transmission Line
- Railroad
- Pipeline
- Interstate Highway
- U.S. Highway
- State Highway
- Lake or Reservoir
- River or Stream
- State Boundary
- County Boundary
- Jurisdictional Boundary

Sources:

Potential Fossil Yield Classification, USGS 1994, 2005, UGS 2000;
Public Land Survey System, BLM 2011; Contours generated by EPG, USGS NED 1 arc-second data 1999;
Series Compensation Station Siting Areas, Rocky Mountain Power 2015;
City or Town, ESRI 2013; Transmission Lines and Substations as digitized by EPG, POWERmap Platts 2009;
Clover Substation Boundary as digitized by EPG, Rocky Mountain Power 2013;
Mona Substation Boundary as digitized by EPG, Bing 2013; Highways, Roads, and Railroads, ESRI 2013;
Pipelines as compiled by EPG, BLM 2006, 2012, 2013, 2014, USFS 2002, PennWell MAPSearch 2011,
POWER Engineers, portions were digitized, Bing 2014; Water Features, ESRI 2008, USGS 2010;
State and County Boundaries, ESRI 2013; Land Jurisdiction, BLM 2013, USFS 2006, 2011

Notes:

[1]Potential fossil yield classifications are only shown within the 2-mile-wide paleontological resources study corridor.
- The alternative routes and series compensation station siting areas shown on this map are draft and may be revised and/or refined throughout the development of the Project.
- Substation symbols do not necessarily represent precise locations.
- Contour interval: 150 meters

FINAL EIS
September 2015

Scale in Miles
0 3 6 12 18 Miles
1:380,160 or 1 inch = 6 miles

MV-5b

Paleontological Resources

ENERGY GATEWAY SOUTH TRANSMISSION PROJECT

SOUTHERN AREA | NORTHERN AREA

Map Index

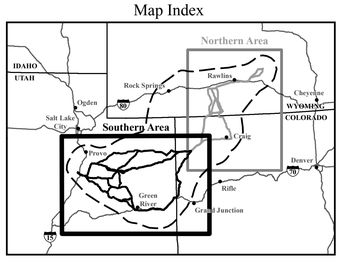

Resource Inventory

POTENTIAL FOSSIL YIELD CLASSIFICATIONS[1]

- Very High
- High
- Moderate/Undetermined
- Low
- Very Low

LAND OWNERSHIP

- U.S. Forest Service

Inventory Key

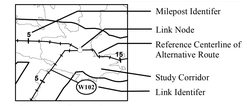

Impact Key

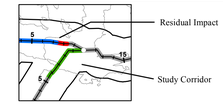

Impact Levels

- High
- Moderate
- Low
- No Identifiable

Project Features

- Project Area Boundary
- Substation (Project Terminal)
- Series Compensation Station Siting Area
- Alternative Route
- 345kV Proposed Relocation (Inset A)
- 345kV Proposed Rebuild (Segments 4a and 4b - Inset B)
- 345kV Proposed Reroute (Segment 4c - Inset B)

General Reference

- City or Town
- Substation
- Power Plant
- 500kV Transmission Line
- 345kV Transmission Line
- 230kV Transmission Line
- 138kV Transmission Line
- Railroad
- Pipeline
- Interstate Highway
- U.S. Highway
- State Highway
- Lake or Reservoir
- River or Stream
- State Boundary
- County Boundary
- Jurisdictional Boundary

Sources:

Potential Fossil Yield Classification, USGS 1994, 2005, UGS 2007;
Public Land Survey System, BLM 2011; Contours generated by EPG, USGS NED 1 arc-second data 1999;
Series Compensation Station Siting Areas, Rocky Mountain Power 2015;
City or Town, ESRI 2013; Transmission Lines and Substations as digitized by EPG, POWERmap Platts 2009;
Clover Substation Boundary as digitized by EPG, Rocky Mountain Power 2013;
Mona Substation Boundary as digitized by EPG, Bing 2013; Highways, Roads, and Railroads, ESRI 2013;
Pipelines as compiled by EPG, BLM 2006, 2012, 2013, 2014, USFS 2002, PennWell MAPSearch 2011,
POWER Engineers, portions were digitized, Bing 2014; Water Features, ESRI 2008, USGS 2010;
State and County Boundaries, ESRI 2013; Land Jurisdiction, BLM 2013, USFS 2006, 2011

Notes:

[1]Potential fossil yield classifications are only shown within the 2-mile-wide paleontological resources study corridor.

- The alternative routes and series compensation station siting areas shown on this map are draft and may be revised and/or refined throughout the development of the Project.
- Substation symbols do not necessarily represent precise locations.
- Contour interval: 150 meters

FINAL EIS

September 2015

Scale in Miles

0 3 6 12 18 Miles
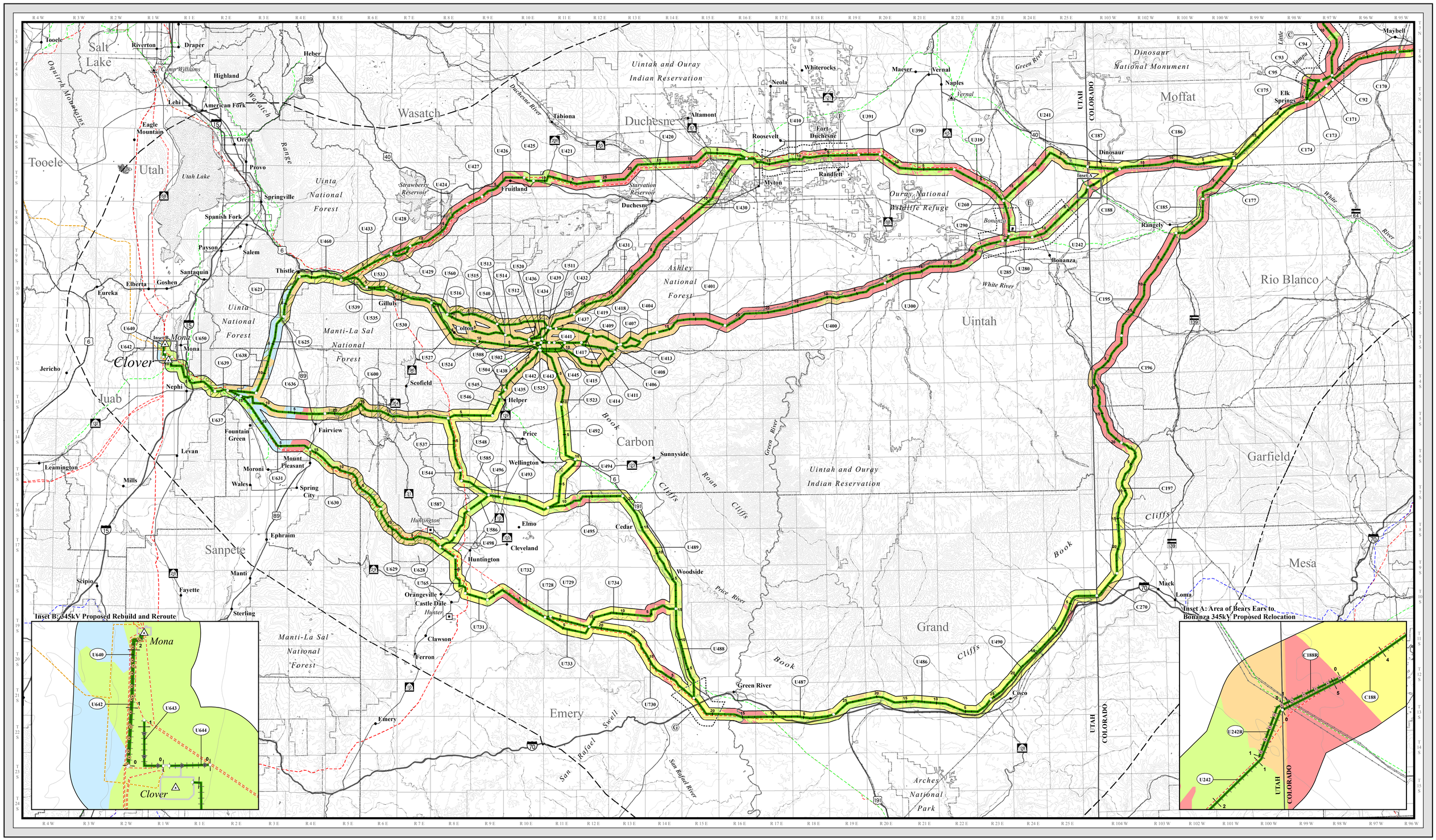
1:380,160 or 1 inch = 6 miles